



**B.I.G.**  
CONSULTING  
INC.

# **PHASE ONE** **ENVIRONMENTAL SITE** **ASSESSMENT**

**590 Argus Road, Oakville, Ontario**

## **Client**

Mr. Clarence Zichen Qian  
590 Argus Developments Inc.  
1-90 Wingold Avenue  
Toronto, Ontario, M6B 1P5

## **Project Number**

BIGC-ENV-554D

## **Prepared By:**

B.I.G. Consulting Inc  
12-5500 Tomken Road  
Mississauga, Ontario, L4W 2Z4  
T: 416.214.4880  
[www.bigconsultinginc.com](http://www.bigconsultinginc.com)

## **Date Submitted**

April 28, 2023

## Table of Contents

<b>1.</b>	<b>Executive Summary .....</b>	<b>1</b>
<b>2.</b>	<b>Introduction .....</b>	<b>3</b>
	2.2 Phase One Property Information .....	3
<b>3.</b>	<b>Scope of Investigation .....</b>	<b>4</b>
<b>4.</b>	<b>Records Review .....</b>	<b>5</b>
	4.1 General .....	5
	4.2 Environmental Source Information .....	9
	4.3 Physical Setting Sources .....	15
	4.4 Site Operating Records .....	19
<b>5.</b>	<b>Interviews .....</b>	<b>20</b>
<b>6.</b>	<b>Site Reconnaissance .....</b>	<b>21</b>
	6.1 General Requirements .....	21
	6.2 Specific Observations at Phase One ESA Property .....	21
	6.3 Written Description of Investigation .....	23
<b>7.</b>	<b>Review and Evaluation of Information .....</b>	<b>25</b>
	7.1 Current and Past Uses .....	25
	7.2 Potentially Contaminating Activities (PCAs) .....	25
	7.3 Areas of Potential Environmental Concern (APECs) .....	27
	7.4 Phase One ESA Conceptual Site Model .....	28
<b>8.</b>	<b>Conclusions .....</b>	<b>31</b>
	8.1 Whether Phase Two Environment Site Assessment Required Before RSC Submission .....	31
	8.2 Record of Site Condition Based on Phase One Environmental Site Assessment Alone .....	31
	8.3 Signatures .....	31
<b>9.</b>	<b>References .....</b>	<b>32</b>

## List of Figures

<b>Figure 1</b>	Site Location Plan
<b>Figure 2</b>	Phase One Study Area and Potentially Contaminating Activities (PCAs)
<b>Figure 3</b>	Site Plan and Areas of Potential Environmental Concern (APECs)

## List of Tables

<b>Table I</b>	Site Environmental Setting Data
<b>Table II</b>	Current and Past Land Uses
<b>Table III</b>	Potentially Contaminating Activities (PCAs)
<b>Table IV</b>	Areas of Potential Environmental Concern (APECs)

## List of Appendices

<b>Appendix A</b>	Limitation of Liability, Scope of Report, and Third-Party Reliance
<b>Appendix B</b>	Legal Survey Plan
<b>Appendix C</b>	Qualification of Assessors
<b>Appendix D</b>	Chain of Title Search
<b>Appendix E</b>	ERIS Report
<b>Appendix F</b>	City Directory Summary
<b>Appendix G</b>	Other Government Records
<b>Appendix H</b>	Aerial Photographs/Fire Insurance Plans
<b>Appendix I</b>	Site Photographs

## Abbreviations and Acronyms

°C	degree Celsius
ANSI	Area of Natural and Scientific Interest
APEC	Area of Potential Environmental Concern
AST	Aboveground Storage Tank
BESR	Brownfields Environmental Site Registry
BIG	B.I.G. Consulting Inc.
BTEX	Benzene, Toluene, Ethylbenzene and Xylenes
CPU	Certificate of Property Use
EBR	Environmental Bill of Rights
EC	Electrical Conductivity
ECA	Environmental Compliance Approval
EPA	Environmental Protection Act
ERIS	Environmental Risk Information Services Ltd.
ESA	Environmental Site Assessment
EASR	Environmental Activity and Sector Registry
FIP	Fire Insurance Plan
FOI	Freedom of Information
ha	hectare(s)
L	litre(s)
m	metre(s)
m asl	metres above sea level
m bgs	metres below ground surface
MECP	Ministry of Environment, Conservation and Parks
PAH	Polycyclic Aromatic Hydrocarbon(s)
PCA	Potentially Contaminating Activity
PCB	Polychlorinated biphenyl
PHC	Petroleum Hydrocarbon(s)
PM	Particulate Matter
QPESA	Qualified Person for Environmental Site Assessment
RSC	Record of Site Condition
SAR	Sodium Adsorption Ratio
SCS	Site Condition Standard
SDS	Safety Data Sheet
TSSA	Technical Standards & Safety Authority
UST	Underground Storage Tank
VOC	Volatile Organic Compound(s)

# 1. Executive Summary

B.I.G. Consulting Inc. (BIG) was retained by 590 Argus Developments (Client), to complete a Phase One Environmental Site Assessment (ESA) at the property located at 590 Argus Road, in Oakville, Ontario (Site), as shown on Figure 1. The objective of the investigation was to support the filing of a Record of Site Condition (RSC) in accordance with Ontario Regulation 153/04 (O.Reg.153/04), as amended. It is BIG’s understanding that the Site will be redeveloped for residential purposes which would require an RSC.

A Phase One ESA is a systematic qualitative process to assess the environmental condition of a site based on its historical and current uses. This Phase One ESA was conducted in accordance with O.Reg.153/04 and in accordance with generally accepted professional practices.

The Site is located south of South Service Road East, and north of Argus Road, in Oakville, Ontario, as shown on Figure 1. The Site measures approximately 15,500 m<sup>2</sup> in size and is currently occupied by a six-storey commercial building (Site building). The Site building has a footprint of approximately 3,500 m<sup>2</sup> and occupies approximately 23 % of the Site. The Site building was reportedly constructed prior to 1960. The Site building is currently used as a hotel and is occupied by the Holiday Inn Oakville. The areas surrounding the Site building are covered with asphalt paved parking with landscaping along the southern, eastern and northern property boundaries. The nearest surface water body is Sixteen Mile Creek, located approximately 470 m southwest, and Lake Ontario is located approximately 2.30 km southeast of the Site.

Please note that general environmental management and housekeeping practices were reviewed as part of this assessment insofar as they could impact the environmental condition of the Site. However, a detailed review of regulatory compliance issues was beyond the scope of our investigation. Based on the Phase One ESA findings, the following information is provided in support of the Qualified Person’s conclusion:

APEC	Location of APEC on Phase One Property	PCA	Location of PCA (On-Site or Off-Site)	Potential Contaminants of Concern	Media Potentially Impacted (Groundwater, soil and/or sediment)
<b>APEC 1:</b> Importation of fill material	Exterior portion of the Site	#30 – Importation of Fill Material of Unknown Quality	On-Site	PAHs, metals, As, Sb, Se, Cr (VI), Hg, B-HWS, CN-	Soil
<b>APEC 2:</b> Use of de-icing salts	Exterior portion of the Site	“Other” – Usage of De-icing Salts	On-Site	Electrical Conductivity and SAR	Soil
<b>APEC 3:</b> Current Transformer	Western portion	#55 – Transformer Manufacturing, Processing and Use	On-Site	PCBs	Soil
<b>APEC 4:</b> Previously Identified Soil Exceedance	Eastern portion east of the Site building	“Other” – Previously Identified Metals Exceedance in Soil	On-Site	Metals	Soil and Groundwater

- 1) *Area of Potential Environmental Concern (APEC) means the area on, in or under a Phase One Study Area where one or more contaminants are potentially present, as determined through the Phase One ESA, including through:*
  - a) *identification of post or current uses on, in or under the phase one property, and*

*b) identification of potentially contaminating activities.*

- 2) *Potentially contaminating activity means a use or activity set out in Column A of Table 2 of Schedule D that is occurring or has occurred in a Phase One Study Area.*
- 3) *PAHs - polycyclic aromatic hydrocarbons, PHCs - petroleum hydrocarbons, BTEX - benzene, toluene, ethylbenzene, xylenes, VOCs - volatile organic compounds, As – arsenic, Sb – antimony, Se – selenium, Cr(VI) – chromium VI, Hg – mercury, B-HWS – boron hot water soluble, CN- - cyanide; SAR = sodium adsorption ratio.*

Based on the findings and conclusions of this Phase One ESA, a Phase Two ESA is required to assess the soil and groundwater conditions at the Site prior to submitting an RSC.

*This executive summary is a brief synopsis of the report and should not be read in lieu of reading the report in its entirety.*

## 2. Introduction

B.I.G. Consulting Inc. (BIG) was retained by 590 Argus Developments Inc. (Client), to complete a Phase One Environmental Site Assessment (ESA) at the property located at 590 Argus Road, in Oakville, Ontario (Site), as shown on Figure 1. The objective of the investigation was to support the filing of a Record of Site Condition (RSC) in accordance with Ontario Regulation 153/04 (O.Reg.153/04), as amended. It is BIG's understanding that the Site will be redeveloped for residential purposes which would require an RSC.

A Phase One ESA is a systematic qualitative process to assess the environmental condition of a site based on its historical and current uses. This Phase One ESA was conducted in accordance with O.Reg.153/04, as amended, and in accordance with generally accepted professional practices. Subject to this standard of care, BIG makes no express or implied warranties regarding its services and no third-party beneficiaries are intended.

### 2.2 Phase One Property Information

The Site is located south of South Service Road East, and north of Argus Road in Oakville, Ontario, as shown on Figure 1. The Site measures approximately 15,500 m<sup>2</sup> in size and is currently occupied by a six-storey commercial building (Site building). The Site building has a footprint of approximately 3,300 m<sup>2</sup> and occupies approximately 23 % of the Site. The Site building was reportedly constructed prior to 1960. The Site building is currently used as a hotel and is occupied by the Holiday Inn Oakville. The areas surrounding the Site building are covered with asphalt paved parking with landscaping along the southern, eastern and northern property boundaries. The nearest surface water body is Sixteen Mile Creek, located approximately 470 m southwest, and Lake Ontario is located approximately 2.30 km southeast of the Site.

The Site is bound to the north by South Service Road East followed by the QEW, to the east by commercial land use followed by South Service Road East, to the south by Argus Road followed by commercial properties, and to the west by commercial properties. A Site Plan is provided as Figure 2.

The legal description of the Site as obtained from the PIN abstract is "Lot 15, Plan 1333; part lots 13 and 14, concession 3 Trafalgar South of Dundas Street as in 82493 S & E parts 6, 7, 9 and 10, 20R15677; Town of Oakville". The Property Identification Number (PIN) is 24816-0113 (LT). The legal survey plan will be included in Appendix B.

**Table 2-1: Site Information**

<b>Site Details</b>	
Municipal Address	590 Argus Road, Oakville, Ontario
Current Owners	590 Argus Developments Inc .
Owner Address	1-90 Wingold Avenue, Toronto, Ontario, M6B 1P5
Owner Contact Information	Mr. Emil Toma
Legal Description	Lot 15, Plan 1333; part lots 13 and 14, concession 3 Trafalgar South of Dundas Street as in 82493 S & E parts 6, 7, 9 and 10, 20R15677; Town of Oakville
Property Identification Number (PIN)	24816-0113
Property Size	15,500 m <sup>2</sup>
Approximate Universal Transverse Mercator (UTM) coordinates	Zone: 17 Easting: 606332.34 Northing: 4812516.62 (1m, NAD83, QGIS)

### 3. Scope of Investigation

The scope of work for the Phase One ESA consisted of the following activities:

- a) Reviewing the historical occupancy of the Site through the use of available archived and relevant municipal and business directories, Fire Insurance Plans (FIPs), topographical maps, and aerial photographs;
- b) Contacting municipal and provincial agencies to determine the existence of records of environmental regulatory non-compliance, if any, and reviewing such records where available;
- c) Obtaining an Environmental Risk Information Services Ltd. (ERIS) report for the Site and surrounding properties within a 250 metres (m) radius of the Site;
- d) Reviewing available geological maps, well records and utility maps for the vicinity of the Site;
- e) Obtaining and reviewing a chain of title and assessment rolls for the Site;
- f) Reviewing available reports previously completed at the Site;
- g) Conducting interviews with designated Site representative(s) as a resource for current and historical Site information, as well as to provide BIG staff with unrestricted access to all areas of the Site and Site buildings as required by O.Reg. 153/04, as amended;
- h) Conducting a Site reconnaissance in order to identify any land use practices that may have impacted the environmental condition of the Site;
- i) Conducting a reconnaissance of the surrounding properties from the Site and publicly accessible areas in order to identify any land use practices that may have impacted the environmental condition of the Site; and,
- j) Preparing a report to document the findings.

The following sections summarize the information gathered by BIG during the Phase One ESA and identifies Potentially Contaminating Activities (PCAs) on the Site and in the Phase One Study Area, and Areas of Potential Environmental Concern (APECs) associated with the Site. APECs and PCAs are defined in O. Reg 153/04, as amended.

In completing the scope of work, BIG did not conduct any intrusive investigations, including sampling, analyses, or monitoring.

BIG personnel who conducted assessment work for this project included Mr. Cameron Dookhie, M.Env.Sc, Ms. Rebecca Morrison, M.Env.Sc and Mr. Darko Strajin, P.Eng. An outline of their qualifications is provided in Appendix C.



## 4. Records Review

### 4.1 General

#### 4.1.1 Phase One Study Area Determination

The Site is located south of South Service Road East and north of Argus Road, in Oakville, Ontario. The Phase One Study Area consists of properties within a distance of 250 m from the Site boundaries. The Phase One Study Area is bound by:

- a) Commercial land use (Oakville Place shopping mall) to the north.
- b) Commercial properties and Community land use (Trafalgar Road) to the east.
- c) Commercial and industrial properties to the south.
- d) Residential properties, commercial properties and community land use to the west.

The surrounding properties within the Phase One Study Area are predominantly commercial land use. All properties wholly or partly within 250 m from the Site boundaries as presented in Figure 2 were included in the Phase One Study Area.

#### 4.1.2 First Developed Use Determination

Based on the reviewed records, the Site first appeared as a hotel in the 1960 municipal directory. A more detailed discussion of the Site history based on available documentation is provided in the following sections of the report.

#### 4.1.3 Fire Insurance Plans

BIG contracted Opta Information Intelligence (Opta) to perform a search for FIPs, Property Underwriters Reports and Property Underwriters Plans within the Phase One Study Area. Based on the search, one (1) FIP dated 1967 covered the Site, and partially covered the surrounding Phase One Study Area. The 1967 FIP report obtained from Opta is included in Appendix H.

The following table summarizes the features of the Phase One Study Area as indicated on the reviewed FIPs. Building details were limited on the FIPs as indicated below.

<b>1967</b>	
Site	a) The Site is developed with two (2) L shaped buildings occupied by Queen Elizabeth Motor Hotel. The buildings are noted to have a (2) basement furnace room in each building.
North	a) The area to the north was not covered by the FIPs
East	<ol style="list-style-type: none"> <li>a) The property located at 234 South Service Road, north adjacent, was developed as an animal clinic.</li> <li>b) The property located formerly at 546 Trafalgar Road (currently 233 Cross Avenue), approximately 150 m southeast of the Site was occupied by Beaver Lumber Co. LTD. and was noted to have four (4) lumber storage sheds.</li> <li>c) The property located at 562 Trafalgar Road, approximately 170 m east of the property, was listed as an auto service facility with an underground storage tank on the eastern portion of the property.</li> <li>d) The property located at 312 Davis Road, approximately 225 m east, was listed to be developed as an autobody shop.</li> <li>e) The property located at 547 Trafalgar Road, approximately 230 m east, was occupied by British Paints (Canada) Ltd., and is listed to have one (1) underground storage tank on the western portion of the property.</li> </ol>

<b>1967</b>	
South	<ul style="list-style-type: none"> <li>a) The properties at 589, 591, 593 and 595 Argus Road, located approximately 10 m south, were developed as offices.</li> <li>b) The property located at 587 Argus Road, located approximately 10 m south, was developed as an office with a printing room.</li> <li>c) The property located at 580 Argus Road was occupied by a coin carwash, approximately 45 m southeast.</li> <li>d) The property located at 570 Argus Road was occupied by a printing lithology facility, approximately 90 m southeast of the Site.</li> <li>e) The property formerly located at 572 Argus Road (currently 570 Argus Road), was occupied by a sheet metal workshop, approximately 90 m southeast of the Site.</li> <li>f) The property located at 568 was occupied by a workshop, approximately 110 m southeast of the Site.</li> <li>g) The property formerly located at 185 Cross Avenue (currently 187 Cross Avenue), approximately 135 m southeast, was developed with a leather tanning facility. It is noted to have a storage shed on the north end of the property.</li> <li>h) The property located at 125 Cross Avenue, approximately 180 m southwest, was developed with the Oak Queen Mall including Firestone Garage Repairs and commercial properties with two (2) fuel oil tanks on the northeastern portion of the property.</li> <li>i) The property historically located at 218 Cross Avenue (currently 238 Cross Avenue), was listed as a diaper service with one (1) AST and one (1) UST, approximately 200 m south.</li> </ul>
West	<ul style="list-style-type: none"> <li>a) Churchill Avenue was developed with several apartment buildings with garages for parking located approximately 160 m west.</li> <li>b) Apartment buildings were developed at 133 South Service Road East, located approximately 200 m west.</li> </ul>

Based on the information gathered from the review of the FIPs, the following PCAs were identified:

- a) The property formerly located at 572 Argus Road (currently 570 Argus Road), was occupied by a sheet metal workshop, approximately 90 m southeast of the Site. This property is associated with PCA #33 - Metal Treatment, Coating, Plating and Finishing and PCA#34 – Metal Fabrication.
- b) The property formerly located at 185 Cross Avenue (currently 187 Cross Avenue), approximately 135 m southeast, was developed with a leather tanning facility. It is noted to have a storage shed on the north end of the property. The property is associated with PCA#53 – Tannery.
- c) The property located at 562 Trafalgar Road, approximately 170 m east of the property, was listed as an auto service facility with an underground storage tank on the eastern portion of the property. This property is associated with PCA#10 – Commercial Autobody Shops and PCA#28 – Gasoline and Associated Products Storage in Fixed Tanks.
- d) The property located at 125 Cross Avenue, approximately 180 m southwest, was developed with the Oak Queen Mall including Firestone Garage Repairs and commercial properties with two (2) fuel oil tanks on the northeastern portion of the property. This property is associated with PCA#10 – Commercial Autobody Shops and PCA#28 – Gasoline and Associated Products Storage in Fixed Tanks.
- e) The property historically located at 218 Cross Avenue (currently 238 Cross Avenue), approximately 200 m south, was listed as a diaper service with one (1) AST and one (1) UST. This property is associated with PCA#28 - Gasoline and Associated Products Storage in Fixed Tanks.

- f) The property located at 312 Davis Road, approximately 225 m east, was listed to be developed as an autobody shop. This property is associated with PCA#10 – Commercial Autobody Shops.
- g) The property located at 547 Trafalgar Road, approximately 230 m east, was occupied by British Paints (Canada) Ltd. and is listed to have one (1) underground storage tank on the western portion of the property. This property is associated with PCA#39 – Paint Manufacturing, Processing and Bulk Storage, and PCA#28 – Gasoline and Associated Products Storage in Fixed Tanks.

#### 4.1.4 Chain of Title

A chain of title was completed for the Site by Stewart Davey, an independent title searcher. The chronological Chain of Title search back to the Crown provided to BIG is provided in Appendix D, summarized in Table II, and indicated the following entities associated with the ownership as part of the Site:

Year	Name of Owner
<b>Root of Chains (until 1959)</b>	
Prior to 1831	The Crown
1831 to 1845	William Chisholm
1845 to 1854	George K. Chisholm
1854 to 1866	Robert K. Chisholm
1866 to 1871	John Cross
1871 to 1883	William Wardell
1883 to 1911	John Cross
1911 to 1921	Charles H. Cross
1921 to 1921	Walter Wardell
1921 to 1924	Walter Thomas
1924 to 1926	Oliver Hezzlewood
1926 to 1929	Margaret Magee
1929 to 1937	James Miller
1937 to 1937	The Corporation of the Town of Oakville
1937 to 1952	Wilson Nelson Robinson
1952 to 1952	Jacan Boyko
1952 to 1953	Anna Boyko, Stella Maskaluk, Sophia Maskaluk
1953 to 1954	Jacob Boyko, Michael Mutzak, John Maskaluk
1954 to 1959	Oakville Motel Company Limited
<b>Lot 15; Registered Plan No. 1333 (until 1973)</b>	
1959 to 1959	The Corporation of the Town of Oakville (Easement)
1959 to 1970	Snow Properties Limited (Part of Lots 13 and 14, Concession 3)
1965 to 1965	Registered Plan No. 1333
1970 to 1973	Spring Holdings Limited
<b>Part of Lots 13 and 14 – Concession 3 (until 1973)</b>	
1956 to 1969	Robert Wright Davies
1969 to 1973	Spring Holdings Limited
<b>590 Argus Road (24816-0113)</b>	
1973 to 1978	Ramada Inns (Ontario) Limited
1978 to 1978	Angelo Papastamas
1978 to 1979	Belcash Holdings Limited
1979 to 1994	330059 Ontario Limited
1994 to 1998	1082955 Ontario Limited
1998 to 2011	Oakville (HI) Purchaseco Inc.

Year	Name of Owner
<b>Root of Chains (until 1959)</b>	
2011 to 2017	Royal Host GP Inc.
2017 to 2022	Argus Road Hospitality Inc.
2022 to Present	590 Argus Developments Inc.

Based on the review of the chain of title, no PCAs were identified.

#### 4.1.5 Environmental Reports

Previous investigations were made available for review by BIG. The following investigations were reviewed in support of this Phase One ESA report:

- a) BIG (2022a) Phase I Environmental Site Assessment, 590 Argus Road, Oakville, Ontario, dated October 3, 2022, prepared by B.I.G. Consulting Inc.
- b) BIG (2022b) Phase II Environmental Site Assessment, 590 Argus Road, Oakville, Ontario, dated October 4, 2022, prepared by B.I.G. Consulting Inc.

The applicable environmental information related to the Site are stratigraphy and groundwater levels and the information are summarized below.

<b>BIG (2022a) Phase I Environmental Site Assessment</b>	
Objective	Identify former and existing potential environmental concerns at the Site.
Potential Environmental Concerns Identified	<ul style="list-style-type: none"> <li>• Potential fill material of unknown quality at the Site.</li> </ul>

<b>BIG (2022b) Phase II Environmental Site Assessment</b>	
Objective	Investigate soil and groundwater quality at the Site.
Program	<ul style="list-style-type: none"> <li>• Advancement of eight (8) boreholes (BH1 to BH8) up to a maximum depth of approximately 7.7 m below ground surface (bgs).</li> <li>• Installation of five (5) monitoring wells (MW1, MW3, MW4, MW6, and MW8).</li> <li>• Soil samples submitted for the analysis of polycyclic aromatic hydrocarbons (PAHs), and metals and inorganics.</li> <li>• Groundwater samples submitted for petroleum hydrocarbons (PHCs), benzene, toluene, ethylbenzene, and xylenes (BTEX), and volatile organic compounds (VOCs).</li> </ul>
Site Condition Standards	MECP (2011) Table 6 Generic SCS for Shallow Soils in Potable Groundwater Condition for Residential/Parkland/Institutional property with and coarse textured soil.
Soil	<ul style="list-style-type: none"> <li>• The stratigraphy consists of asphalt followed by silty clay/clayey silt or sand &amp; gravel fill material, underlain by silty clay/clayey silt shale complex followed by weathered shale bedrock.</li> <li>• Shale bedrock was encountered between 1.5 to 3.1 m bgs.</li> </ul>
Groundwater	<ul style="list-style-type: none"> <li>• Depth = 2.92 m bgs to 4.55 m bgs (May 31, 2022).</li> </ul>
Soil Conditions	<ul style="list-style-type: none"> <li>• Copper was detected from one (1) soil sample from BH2-SS1 (190 µg/g) at a depth of 0.0-0.61 m bgs, above the MECP Table 6 SCS of 140 µg/g.</li> <li>• All other parameters were either non-detect or below the SCS.</li> </ul>
Groundwater Conditions	<ul style="list-style-type: none"> <li>• All groundwater samples submitted were either non-detect or were detected below the applicable SCS.</li> </ul>

Based on the review of the reports, the following PCAs were identified:

- a) Fill material was identified on-Site and the quality of the fill material is unknown. The Site is associated with PCA#30 – Importation of Fill Material of Unknown Quality.
- b) The previous Phase II ESA conducted by BIG in 2022 identified a copper exceedance within surficial soil at the Site. The Site is associated with PCA"Other" – Previously Identified Metal Exceedance in Soil.

## **4.2 Environmental Source Information**

### **4.2.1 Federal and Provincial Database Search**

A search of provincial, federal, and private environmental databases for records pertaining to the Site and properties within the Phase One Study Area was conducted by ERIS. BIG has confirmed neither the completeness nor the accuracy of the records that were provided. A copy of the ERIS report is provided in Appendix E. A summary of the significant findings is provided below.

#### **4.2.3.1 Waste Disposal Sites**

The ERIS search included the following waste disposal sites databases:

- a) Anderson's Waste Disposal Sites (1860s to present)
- b) Waste Disposal Sites – MOE CA Inventory (October 2011 to December 31, 2022)
- c) Waste Disposal Sites MOE 1991 Historical Approval Inventory (Up to October 1990)

No records were identified for the Site or the properties within the Phase One Study Area.

#### **4.2.3.2 Boreholes (1875 to July 2018)**

No records were identified for the Site. A total of nine (9) borehole records were identified for the properties within the Phase One Study Area which were advanced for geotechnical or geological investigations from 1958 to 1968. The general stratigraphy of the Phase One Study Area as outlined in the borehole records consists of sand & gravel topsoil underlain by silty sand, silt till, or silty clay till followed by shale bedrock.

#### **4.2.3.3 Certificates of Approval (1985 to October 30, 2011)**

No records were identified for the Site. The following records were identified within the Phase One Study Area and are summarized below:

- a) The property located at 562 Trafalgar Road, approximately 170 m east, occupied by Imperial Oil Limited, had a certificate of approval for industrial sewage works in 2009. Based on the description of the approval, no PCAs were identified.
- b) The intersection located at Cross Avenue and Argus Road, approximately 190 m south, occupied by R.M. of Halton, had a certificate of approval for municipal water in 1999. Based on the description of the approval, no PCAs were identified.
- c) The property located at 196 South Service Road West (currently northwest of 125 Cross Avenue), occupied by Fieldfresh Farms LTD., was listed to have a certificate of approval for industrial air in 1996. Based on the description of the approval, no PCAs were identified.
- d) The property located at 546 Trafalgar Road, approximately 195 m southeast, occupied by Taco Bell of Canada, had an approval for industrial air in 1994. Based on the description of the approval, no PCAs were identified.
- e) The property located at 312 Davis Road, approximately 225 m east, occupied by Carstar Corporate Collision Centres Inc., has a certificate of approval for air in 2003. Based on the description of the approval, no PCAs were identified.

#### 4.2.3.4 Ontario Regulation 347 Waste Generator Summary (1986 to October 31, 2022)

No records were identified for the Site. The waste generators that were identified within the Phase One Study Area are summarized below:

- a) The property located at 586 Argus Road, southwest adjacent, was occupied by Dr. Gregory A. Shaw and 586 Argus Clinic. Dr. Gregory A. Shaw was listed as a waste generator of photoprocessing wastes from 1993 to 2001, and 2003 and a waste generator of unspecified waste in 2002 and 2004. The property was listed as having operation of dentist's general practitioner office. As the dental office has disposal protocol, no PCAs were identified. 586 Argus Clinic was listed as a waste generator of pathological wastes and pharmaceuticals from 2014 to 2016, 2018, 2020, 2021 and 2022. The property was listed as having operation of offices of physicians. As the physician's office has disposal protocol, no PCAs were identified.
- b) The property located at 587 Argus Road, located approximately 10 m south, occupied by Dr. Sam Jomehri, was listed as a waste generator of photoprocessing wastes and pathological wastes in 2016, 2018, 2020, 2021 and 2022. The property was listed as having operation of offices of dentists. As the dental office has disposal protocol, no PCAs were identified.
- c) The property located at 595 Argus Road, located approximately 10 m south, occupied by E. Mymryk Investments Inc., was listed as a waste generator of photoprocessing wastes from 1986 to 1990 and from 1992 to 1998. The property was listed as having operation of investment companies. Based on the description of the record, no PCAs were identified.
- d) The property located at 603 Argus Road, located approximately 10 m southeast, occupied by Inside Health Inc., was listed as a waste generator of pathological wastes in 2018. As the health care office has disposal protocol, no PCAs were identified.
- e) The property located at 232 South Service Road East, northeast adjacent, occupied by Regional Municipality of Halton and Regional Municipality of Halton Health Department, was listed as a waste generator of pathological wastes and pharmaceuticals in 2015, 2016, 2018, 2020, 2021, and 2022. The property was listed as having operation of all other out-patient care centres. As the care centre has disposal protocol, no PCAs were identified.
- f) The property located at 234 South Service Road East, east adjacent, was occupied by Cormack Animal Clinic Limited, Animal Hospital of Oakville and Dr. Michelle Cutler VPC. The property was listed as a waste generator of pathological wastes from 1991 to 2016, 2018, and 2020 to 2022 and a waste generator of pharmaceutical wastes from 2010 to 2016, 2018 and 2020 to 2022. The property was listed as having operation of veterinary service. As the veterinarian has disposal protocol, no PCAs were identified.
- g) The property located at 581 Argus Road, approximately 55 m southeast, was occupied by CMLHealthCare, LifeLabs LP, Argus Medical Centre, Adamson Properties Inc., Med-Chem Laboratories Ltd., MCTU Diagnostics Limited and Camista Holdings. The property was listed as a waste generator of pathological wastes from 1989, 1990, 1992 to 2001, 2009 to 2016, 2018, and 2020 to 2022. The property was also listed as a waste generator of photoprocessing wastes from 1994 to 2001 and 2016, pharmaceutical wastes in 2018 and 2020 to 2022 and oil skimmings and sludges in 2014. As the property was listed as having operation of medical and diagnostic laboratories, radiological lab, offices of physicians and offices of all other health practitioners. As the various medical practices have disposal protocol, no PCAs were identified.
- h) The property located at 165 Cross Avenue, approximately 100 m south, occupied by Hepworth and Damas Endodontics, and Dr. B Kostovic Medical Professional Corporation, was listed as waste generator of pathological wastes and pharmaceuticals from 2014 to 2015, 2018, 2020, 2021 and 2022, and other specified inorganics in 2022. The property was listed as having operation of offices of all other health practitioners. As the health practitioner's office has disposal protocol, no PCAs were identified.

- i) The property located at 125 Cross Avenue, 130 m southwest, was occupied by Black Photo Corporation, Wal-Mart Canada Inc., Loblaws Companies Inc., and Value Village Stores. Black Photo Corporation was listed as a waste generator of photoprocessing wastes from 1986 to 1990, 1992, 1993, 1997 to 2001. The property was listed as having operation of camera/photo supply. Based on the description of the records, no PCAs were identified. Wal-Mart Canada Inc. was listed as a waste generator of waste compressed gasses, paint/pigment/coating residues, inorganic laboratory chemicals, petroleum distillates, waste oils & lubricants, organic laboratory chemicals and non-halogenated pesticides from 1997 to 2001. The property was listed as having operation of pharmacies. As the pharmacy has disposal protocol, no PCAs were identified. Loblaws Companies Inc. was listed as a waste generator of pathological wastes from 2015 to 2016, 2018, 2020, 2021, 2022, and aliphatic solvents and residues in 2018, 2020, 2021, and 2022. The property was listed as having operation of supermarkets and other grocery (except convenience) stores. As the supermarket has disposal protocol, no PCAs were identified. Value Village Stores was listed as a waste generator of waste compressed gases including cylinders, miscellaneous waste organic chemicals, detergents and soaps, pharmaceuticals, halogenated pesticides and herbicides, waste crankcase oils and lubricants, acid solutions – containing heavy metals, miscellaneous waste and inorganic chemicals, pathological wastes, wastes from the use of pigments, coatings and paints, other specified inorganic sludges, slurries or solids, organic non-halogenated pesticide and herbicide wastes, aliphatic solvents and residues and alkaline solutions – containing other metals and non-metals (not cyanide) in 2020, 2021, and 2022. As the retail store has disposal protocol, no PCAs were identified.
- j) The property formerly located at 185 Cross Avenue (currently 187 Cross Avenue), approximately 135 m southeast, occupied by 915643 Ontario Inc., was listed as a waste generator in 2012. The property is listed as having operations of lessors of non-residential buildings (except mini-warehouses). Based on the inadequate information provided by ERIS, no PCAs were identified.
- k) The property located at 312 Davis Road, approximately 225 m east, occupied by 1737126 Ontario Ltd., was listed as a waste generator of light fuels in 2019. Based on the inadequate information provided by ERIS, no PCAs were identified.
- l) The property located at 148 Cross Avenue, approximately 235 m south, occupied by Wotherspoon Foundry Ltd., was listed as a waste generator of steel making residues, from 1986 to 1990, 1992, 1993, and 1997 to 2001, acid waste – other metals, paint/pigment/coating residues, petroleum distillates and waste oils & lubricants from 1992 to 2001. The property was listed as having operation of iron foundries. The property is associated with PCA#32 – Iron and Steel Manufacturing.

#### **4.2.3.5 Dry Cleaning Facilities (January 2004 to December 2019)**

No records were identified for the Site or the properties within the Phase One Study Area.

#### **4.2.3.6 National Pollutant Release Inventory (1993 to May 2017)**

No records were identified for the Site or the properties within the Phase One Study Area.

#### **4.2.3.7 National PCB Inventory (1988 to 2008)**

The Site was not identified in this database. The following records were identified for a property within the Phase One Study Area:

- a) The property located at 226 South Service Road East, north adjacent, occupied by Rosart Properties Inc., had one (1) record of metal refining in 1987, one (1) record of askarel stored for disposal at 681 King Street West in Hamilton in 1989, and one (1) record of 1,092 L of askarel stored in a full transformer for disposal in 1990. Based on the description of the records, the property is associated with PCA#55 – Transformer Manufacturing, Processing and Use.

#### **4.2.3.8 TSSA Historic Incidents (2006 to June 2009)**

No records were identified for the Site or the properties within the Phase One Study Area.

#### **4.2.3.9 Pesticide Register (October 2011 to December 31, 2022)**

No records were identified for the Site. The following records were identified for the properties within the Phase One Study Area:

- a) Eight (8) records for the property located at 125 Cross Avenue, approximately 130 m southwest.
- b) One (1) record for the property located at 546 Trafalgar Road, approximately 195 m east.

These records indicated that the properties were either a vendor, limited vendor or retail vendor of pesticides and no manufacturing of pesticides was identified. As such, no PCAs were identified based on these records.

#### **4.2.3.10 Fuel Storage Tanks**

The ERIS search included a search of the following fuel storage tank databases:

- a) Fuel Storage Tank (Up to February 28, 2022)
- b) Historic Fuel Storage Tank (Pre-January 2010)
- c) List of TSSA Expired Facilities (Up to May 31, 2020)
- d) Private and Retail Fuel Storage Tanks (1989 to 1996)
- e) Delisted Fuel Tanks (Up to February 28, 2022)
- f) Retail Fuel Storage Tanks (1999 to May 31, 2022)
- g) Commercial Fuel Oil Tanks (Up to February 28, 2022)
- h) TSSA Variances for Abandonment of Underground Storage Tanks (Up to February 28, 2022)
- i) Anderson's Storage Tanks (1915 to 1953)

No records were identified for the Site. The following record was identified for properties within the Phase One Study Area:

- a) The property located at 570 Trafalgar Road, approximately 25 m east, occupied by Oak-Land Lincoln Mercury Sales, was listed to have a private fuel storage tank in 1994. The property is associated with PCA#28 – Gasoline and Associated Products Storage in Fixed Tanks.
- b) The property located at 562 Trafalgar Road, approximately 170 m east, occupied by an unknown owner and Geetanjali Adhyapak O/A Gas STN, was listed as an active self-serve gasoline service station in May 2021, had five (5) records of expired fuel service piping in March 2012, five (5) expired liquid fuel tank records in July 2020. The property is associated with PCA#28 – Gasoline and Associated Products Storage in Fixed Tanks.
- c) The property located at 562 Trafalgar Road, approximately 170 m east, occupied by Mac's Convenience Stores Inc. and Geetanjali Adhyapak O/A Gas STN, was listed as a gasoline self service station with three (3) records of a double wall UST with 46,400 L capacity in 2001, two (2) records of a double wall UST with a 22,700 L capacity in 2001, three (3) records of a single wall UST with a 45,400 L capacity in 1981 and two (2) records of a single wall UST with a 22,700 L capacity in 1981. liquid fuel tanks with capacity of 46,400, 45,400, and 22,700 L between 1981 and 2009. The tanks were reportedly installed in 1981 and 2001. The property is associated with PCA#28 – Gasoline and Associated Products Storage in Fixed Tanks.
- d) The property located at 562 Trafalgar Road, approximately 170 m east, occupied by Trafalgar Esso Self Serve, was listed to have a retail fuel storage tank in 1995. The property is associated with PCA#28 – Gasoline and Associated Products Storage in Fixed Tanks.



#### **4.2.3.11 Ontario Spills (1988 to September 2020 and December 2020 to March 2021)**

No records were identified for the Site. The following spills were identified for the properties within the Phase One Study Area:

- a) Approximately 5 L of hydraulic fluid spilled from a truck due to a valve/fitting leak or failure in 1989 at 570 Trafalgar Road, approximately 25 m east. Based on the description of the spill, no PCAs were identified.
- b) A Texaco truck tankful of gas was spilled to the pavement in 1989 due to material failure, the leak was contained, 3-4 litres of gas was spilled to the pavement in 1989 due to vandalism by a disgruntled customer, and a small quantity of gasoline was spilled to a concrete pad due to equipment failure in 1990 at 562 Trafalgar Road, approximately 25 m east. Based on the description of the spills, no PCAs were identified.
- c) Three (3) refrigerant gas leaks occurred in 2007, 2014 and 2017 and 135 kg of freon leaked to air in 2008 at 125 Cross Avenue, approximately 180 m southwest. Based on the description of the spills, no PCAs were identified.
- d) Approximately 20 L of gasoline was leaked to the ground in 1994 due to a pipe/hose leak at 155 North Service Road East, approximately 145 m northwest. The property is associated with PCA# "Other" – Gasoline Spill.
- e) An unknown amount of diesel fuel was discharged to the storm sewer from a basement sump in 2008 at 125 North Service Road East, approximately 240 m west. Based on the description of the spill, no PCAs were identified.

#### **4.2.3.12 Scott's Manufacturing Directory (1992 to March 2011)**

No records were identified for the Site. The following records were identified for the property within the Phase One Study Area:

- a) The property located at 586 Argus Road, south adjacent, occupied by Dionex Canada Ltd., was listed as having operation of professional equipment and supplies, not elsewhere classified in 1986. Based on the description of the operation, no PCAs were identified.
- b) The property located at 591 Argus Road, southeast adjacent, occupied by Target Marketing Corp., was listed as having operations of office equipment, electrical appliances, television & radio sets, electronic parts & equipment, N.E.C., jewellery, watches, precious stones & precious metals, and stationery & office supplies in 1979. Based on the description of the operations, no PCAs were identified.
- c) The property located at 595 Argus Road, located approximately 10 m southeast, occupied by Rubicon Publishing Inc., was listed as having operation of book publishers in 1987. Based on the description of the operations, no PCAs were identified.
- d) The property located at 226 South Service Road East, north adjacent, occupied by Rubicon Publishing Inc., was listed as having operation of book publishers in 1987. Based on the description of the operations, no PCAs were identified.
- e) The property located at 165 Cross Avenue, approximately 100 m south, occupied by Instant Imprints Canada Inc., was listed as having operations of commercial screen printing, other printing, all other textile products mills, sign manufacturing, lessors of non-financial intangible assets (except copyrighted works). Based on the description of the operations, no PCAs were identified.
- f) The property located at 117 Cross Avenue, approximately 185 m south, occupied by Colourchrome Imaging was listed as having operations of digital printing, other printing and sign manufacturing in 1990. Based on the description of the operations, no PCAs were identified.

#### **4.2.3.13 Water Well Information System (Up to June 30, 2022)**

No records were identified for the Site. Twenty-two (22) records were identified within the Phase One Study Area. The wells were installed between 1948 to 2020 for monitoring, test hole, observation and water supply purposes at depths ranging from 3.4 m to 12.2 m bgs. Based on the well records, the general soil stratigraphy in the vicinity of the Site consisted of topsoil, fill and sand underlain by silt, clay and shale.

#### **4.2.2 Municipal City Directories**

A search for Oakville City Directories was completed by ERIS in order to identify the occupancy history of the Site and properties within the Phase One Study Area for potential environmental concerns. Based on the review of the directories dated 1960, 1965, 1971, 1975, 1982, 1985, 1990, 1995 and 2001, summarized in Appendix D, the following significant findings were identified:

- a) The Site first appeared in 1960 (formerly located at 218 South Service Road East), and was occupied by Singer Sewing Machine Co, Queen Elizabeth Motel, Queen Elizabeth Coffee Shop, and one (1) residential tenant in 1960, followed Queen Elizabeth Motor Hotel and one (1) residential tenant in 1965, Queen Elizabeth Motor Hotel in 1971, the site did not appear in the 1975, 1982, 1985 or 1990 directories, the Site was occupied by Crawford & Co in 1995, and then Carmen's Catering, Heat Wave Night Club Holiday Inn, and Holiday Inn Oakville Centre in 2001.
- b) The property located at 580 Argus Road, approximately 45 m southeast, was occupied by Power Spray in 1975, and Jet Auto Centre in 1995. The property is associated with PCA#10 – Commercial Autobody Shops.

The remaining properties within the Phase One Study Area did not appear to be associated with any PCAs as per Table 2, Schedule D of O.Reg.153/04, as amended.

#### **4.2.3 Ontario Ministry of Environment, Conservation and Parks Records**

##### **4.2.3.1 Ministry of the Environment, Conservation and Parks (MECP)**

The Ministry of Environment, Conservation and Parks (MECP) was contacted through the Freedom of Information and Protection of Privacy Act (FOI) for copies of any records they had pertaining to the Site on March 16, 2023.

A written response from some of the regulatory agencies such as the MECP typically requires several weeks to months. A written response from the MECP is pending at the time of this Phase One ESA. The request is included in Appendix E.

##### **4.2.3.2 MECP Databases**

The ERIS report summarized in the Federal and Provincial Database Search section of the report included a summary of MECP databases. The databases include the following: MECP Environmental Bill of Rights (EBR), Environmental Activity and Sector Registry (ESAR), Environmental Compliance Approval (ECA), MECP Brownfields Environmental Site Registry (BESR), MECP Hazardous Waste Information Network (HWIN) and MECP Waste Disposal Sites. The following record was identified:

- a) The property located at 312 Davis Road, approximately 225 m east, was listed with approval in the EBR and ECA databases for discharge into the natural environment other than water (i.e., Air) in 2002 and 2003 respectively.
- b) The property located at 562 Trafalgar Road, approximately 170 m east, was listed with an ECA approval for industrial sewage works in 2009.

Based on the description of the registrations, no PCAs were identified.

#### 4.2.3.3 Record of Site Condition (RSC)

An RSC summarizes the environmental conditions of a property as determined by a qualified person (QP) by conducting a Phase One ESA, and where necessary, a Phase Two ESA, confirmatory sampling and a risk assessment. Upon completion of the necessary environmental Site assessments, an RSC for an assessed property can be filed with the MECP and added to the BESR database. This online, publicly available database can be searched to identify what properties may have potential environmental concerns.

Based on the search of the MECP’s BESR database completed by ERIS, no records were identified at the Site. The following records were identified for the properties within the Phase One Study Area:

- a) The property located at 148 Cross Avenue, approximately 235 m south, filed five (5) RSCs from 1999 to 2000. The type of RSCs were not specified in the records. Based on the limited information provided, no PCAs were identified.

Based on the description of the records, no PCAs were identified.

#### 4.2.4 Technical Standards and Safety Authority

A request was made to the TSSA by email on September 23, 2023, for information regarding fuel storage at the Site and the adjacent properties. A copy of the TSSA request is provided in Appendix G.

An email response from TSSA dated September 23, 2023, was received and is included in Appendix G. Based on the search results, the property located at 570 Trafalgar Road, approximately 25 m east, has an active propane storage tank. Based on the description of the record, no PCAs were identified.

### 4.3 Physical Setting Sources

#### 4.3.1 Aerial Photographs

Aerial photographs were obtained in order to review the development and land use history of the Site, as well as the land in the immediate vicinity of the Site. Aerial photographs dated 1934, 1965, 1979, and 1988 were obtained from LGI and aerial photographs dated 2004 and 2021 were obtained from Google Earth. The aerial photographs were collected based on availability from the archives at available intervals to best capture the changes at the Site. BIG notes that at the time of this Phase One ESA, the 1934 aerial photograph was the earliest available photograph for the Site and Phase One Study Area.

The development and land use history of the Site and adjacent properties as depicted on the reviewed aerial photography is summarized in Table 3-1. Copies of the aerial photographs are included in Appendix H.

**Table 4-1: Aerial Photograph Observations**

Aerial Photograph Year	Observations
1934	<ul style="list-style-type: none"> <li>a) The Site appears to have been vacant.</li> <li>b) Trafalgar road appears to be developed.</li> <li>c) Queen Elizabeth Way appears to be developed.</li> <li>d) The property located at 240 Leighland Avenue, approximately 130 m northwest, appears to be developed with one (1) rectangular building.</li> <li>e) The property approximately located at 548 Trafalgar Road appears to be developed with two (2) rectangular buildings which appear to be for agricultural use.</li> <li>f) The property located approximately at 547 Trafalgar Road, approximately 240 m east, appears to be developed with three (3) rectangular buildings, which appear to be for agricultural use.</li> </ul>

Aerial Photograph Year	Observations
	g) The remaining properties within the Phase One Study Area appear to be vacant or used for agricultural purposes.
1965	<ul style="list-style-type: none"> <li>a) The Site appears to be developed with two (2) L shaped buildings on the southwestern portion of the property. The buildings are surrounded by a parking lot.</li> <li>b) South Service Road East appears to be developed.</li> <li>c) Cross Avenue appears to be developed.</li> <li>d) Argus Road appears to be partially developed, connecting the Site to Cross Avenue</li> <li>e) The property located at 226 South Service Road East, northeast adjacent, appears to be developed with a small rectangular building.</li> <li>f) The property located at 580 Argus Road, approximately 45 m southeast, appears to be developed with one (1) rectangular building.</li> <li>g) The property located at 166 South Service Road East, approximately 55 m southwest, appears to be developed with one (1) square building with a parking lot surrounding the property.</li> <li>h) The property located at 570 Argus Road, approximately 90 m southeast, appears to be developed with one (1) rectangular building.</li> <li>i) The property located at 177 Cross Avenue, 120 m southeast, appears to be developed with one (1) rectangular building.</li> <li>j) The property located at 125 Cross Avenue, approximately 130 m west, appears to be developed with one (1) large commercial shopping centre with a surrounding parking lot.</li> <li>k) The property located at 187 Cross Avenue, approximately 130 m southeast, appears to be developed with one (1) rectangular building.</li> <li>l) The property located at approximately 227 Cross Avenue, approximately 150 m southeast, appears to be developed as a trailer storage yard.</li> <li>m) The property located at 233 Cross Avenue, approximately 150 m southeast, appears to be developed with one (1) rectangular building with a storage yard on the north side of the property.</li> <li>n) The property located at 548 Trafalgar Road, approximately 200 m southeast, appears to be developed with two (2) rectangular buildings.</li> </ul>
1979	<ul style="list-style-type: none"> <li>a) The site appears to be relatively unchanged since the 1965 aerial photograph.</li> <li>b) Argus Road appears to be extended to the east to connect to the property located at 570 Trafalgar Road.</li> <li>c) The property located at 586 Argus Road, west adjacent, appears to be developed with one (1) rectangular building.</li> <li>d) The property located at 589 Argus Road, approximately 20 m southeast, appears to be developed with one (1) rectangular shaped building.</li> <li>e) The property located at 603 Argus Road, approximately 25 m southeast, appears to be developed with one (1) rectangular shaped building.</li> <li>f) The property located at 570 Trafalgar Road, approximately 25 m east, appears to be developed with one (1) rectangular building surrounded by a parking lot.</li> <li>g) The property located at 581 Argus Road, approximately 55 m south, appears to be developed with one (1) rectangular shaped building.</li> <li>h) The property located at 165 Cross Avenue, approximately 100 m south, appears to be developed with two (2) rectangular shaped buildings.</li> </ul>

Aerial Photograph Year	Observations
	<ul style="list-style-type: none"> <li>i) The property located at 240 Leighland Avenue, approximately 130m north, appears to be developed with one (1) large irregular shaped building with a large parking lot surrounding the property.</li> <li>j) The property located at 227 Cross Avenue, approximately 150 m southeast, appears to be developed with one (1) rectangular shaped building surrounded by a parking lot.</li> <li>k) The property located at 233 Cross Avenue, approximately 150 m southeast, appears to have been redeveloped with one (1) irregularly shaped building.</li> <li>l) The property located at 312 Davis Road, approximately 225 m east, appears to be developed with one (1) rectangular building with a parking lot to the east.</li> <li>m) The properties to northwest appear to be developed for residential use.</li> </ul>
1988	<ul style="list-style-type: none"> <li>a) The L shaped site buildings appear to have been demolished and the Site has been redeveloped with one (1) large irregular shaped building with a parking lot surrounding, covering the entirety of the property.</li> <li>b) Argus Road appears to have been extended to connect to Trafalgar Road.</li> <li>c) The property located at 240 Leighland Avenue, approximately 130 m north, appears to have been redeveloped into one (1) large irregularly shaped building with a large parking lot surrounding the property.</li> <li>d) The property located at 207 Cross Avenue, approximately 135 m southeast, appears to be developed with one (1) rectangular shaped building.</li> <li>e) The property located at 562 Trafalgar Road, approximately 170 m east, appears to be developed with one (1) small rectangular shaped building surrounded by a parking lot.</li> </ul>
2004	<ul style="list-style-type: none"> <li>a) The Site appears to be relatively unchanged since the 1988 aerial photograph.</li> <li>b) The property located at 234 South Service Road East, east adjacent appears to be developed with one (1) irregularly shaped building.</li> <li>c) The property located at 586 Argus Road, west adjacent, appears to have demolished the previous building and developed one (1) irregularly shaped building,</li> <li>d) The property at 233 Cross Avenue, approximately 150 m southeast, the previous building appears to have been demolished and redeveloped with one (1) irregularly shaped building.</li> <li>e) The property located at 548 Trafalgar Road, approximately 200 m southeast, appears to be developed with one (1) rectangular shaped building.</li> <li>f) The property located at 546 Trafalgar Road, approximately 200 m southeast, appears to be developed with one (1) rectangular shaped building.</li> </ul>
2021	<ul style="list-style-type: none"> <li>a) The Site and surrounding properties appear to be relatively unchanged since the 2004 aerial photograph.</li> <li>b) The properties located at 548 and 546 Trafalgar Road, approximately 200 m southeast, appear to have been demolished.</li> </ul>

Based on a review of the aerial photographs, the following PCAs were identified:

- a) Two (2) L shaped buildings appear to be developed in 1965. These buildings were then demolished around 1988. The majority of the Site was also covered with a parking lot in 1988. Fill material may have been brought to the site to regrade the Site during the redevelopment of the property, and de-icing salts will have been used on the surrounding parking lot for vehicular and pedestrian

health and safety purposes. The Site is associated with PCA#30 – Importation of Fill Material of Unknown Quality and PCA"Other" – Usage of De-icing Salts.

#### **4.3.2 Topography, Hydrology and Geology**

The following physiographic, geological and soil maps were reviewed on February 28, 2023:

- a) Atlas of Canada – Toporama Topographic Map (Toporama);
- b) Ontario Base Map (OBM);
- c) Ontario Ministry of Energy, Northern Development and Mines (MENDM) website, Bedrock Geology of Ontario, 2011 – MRD 126; and Paleozoic Geology of Southern Ontario, 2007 – MRD 219 (KML format);
- d) Ontario MENDM website, Surficial Geology of Southern Ontario, 2010. (KML format); and,
- e) Ontario MENDM website, Physiography of Southern Ontario 2007 (KML format).

Based on the review of the above maps, the following information was obtained:

- a) The Site is at an elevation of approximately 105 m above sea level (asl), generally at the same elevation as properties to the west and east of the Site. The surrounding properties to the south are generally at lower elevation than the Site, and the surrounding properties to the northwest are generally at higher elevation than the Site.
- b) No water bodies are located on the Site. The nearest water body is Sixteen Mile Creek located approximately 470 m southwest and Lake Ontario is located approximately 2.30 km southeast. The inferred groundwater flow direction is likely towards the south/southeast.
- c) The bedrock in the general area of the Site consists of shale, limestone, dolostone and siltstone and is part of the Georgian Bay Formation, Blue Mountain Formation, Billings Formation, Collingwood Member and Eastview Member.
- d) The surficial geology of the Site is described as Paleozoic bedrock.
- e) The physiography of the Site is within the Iroquois Plains characterized as shale plains.

#### **4.3.3 Fill Material**

Fill can be used to re-grade a property and to backfill excavations. Based on the review of the historical information, fill materials may have been imported to the Site for regrading purposes during redevelopment. The Site is associated with PCA#30 – Importation of Fill Material of Unknown Quality.

#### **4.3.4 Water Bodies, Areas of Natural Significance and Ground Water Information**

There are no water bodies located on the Site. The nearest water body is Sixteen Mile Creek located approximately 470 m southwest and Lake Ontario is located approximately 2.30 km southeast.

Based on the review of available resources from the Ministry of Natural Resources and Forestry (MNRF) on February 28, 2023, no areas of natural significance were identified at the Site or within the Phase One Study Area.

The MECP (2021) Source Protection Information Atlas was accessed on February 28, 2023. The search of the website indicated that the Site is not located within an area designated in a municipal official plan as a well-head protection area. The MECP does identify the Site to be located within the Halton Region Source Protection Area and is considered to be a highly vulnerable aquifer.

The property, and all other properties located, in whole or in part, within 250 metres of the boundaries of the property, are supplied by a municipal drinking water system, as defined in the *Safe Drinking Water Act, 2002*.

#### **4.3.5 Well Records**

##### **4.3.5.1 Water Wells**

The MECP maintains a database (published from 1955 to present) of water wells drilled in Ontario in accordance with Ontario Regulation 903. The Ontario Well Record website was accessed on June 3, 2022, to identify if any wells exist on the Site or within the Phase One Study Area. Based on the search, no records were identified for the Site. Twenty-two (22) records were identified within the Phase One Study Area. The wells were installed between 1948 to 2020 for monitoring, test hole, observation and water supply purposes at depths ranging from 3.4 m to 12.2 m bgs. Based on the well records, the general soil stratigraphy in the vicinity of the Site consisted of topsoil, fill and sand underlain by silt, clay, and shale.

It should be noted that the ERIS report identified no records on Site and twenty-two (22) well records within the Phase One Study Area.

##### **4.3.5.2 Oil, Gas, and Salt Well**

A search of the Oil, Gas & Salt Resources Library (2015) website was completed to identify oil, gas and salt wells within the vicinity of the Site on February 28, 2023. The search of the website indicated there were no oil, gas or salt wells identified to be located at the Site or within the Phase One Study Area.

#### **4.4 Site Operating Records**

In general, a request is usually made to the property representative for copies of any operating records pertaining to the environmental conditions at the Site. Records would include: regulatory permits; Safety Data Sheets (SDS) for all chemicals that were handled on-Site; underground utility drawings; inventories of chemicals, chemical usage, and chemical storage areas; inventory of aboveground storage tanks (ASTs) and USTs; environmental monitoring data; correspondence pertaining to an order or request by the MECP or TSSA; waste management records; process, production, and maintenance documents; records of spills and records of discharges of chemicals; emergency response and contingency plans, including spill prevention and contingency plans; environmental audit reports; and site plans of the facility showing areas of production and manufacturing.

No Site operating records were available to review.

## 5. Interviews

An interview was conducted by BIG staff with the individual identified to be the most knowledgeable about both the current and historical Site uses. The interview was conducted by BIG staff Qingyuan Yang on February 28, 2023, in order to obtain information to assist in identifying details of potentially contaminating activities, potential contaminant pathways in, on, or below the Site, and areas of potential environmental concern. Any information provided during the interviews is presented alongside information from the Site reconnaissance in Section 6.

During the completion of this Phase One ESA, the following individual was interviewed based on their knowledge of the Site operations:

- a) Mr. Philippa Durbin, General Manager at 590 Argus Road, who has been involved with the Site for over 12 years.

Information obtained during the interview is provided below, in the relevant sections.



## 6. Site Reconnaissance

### 6.1 General Requirements

The Phase One ESA Site reconnaissance was conducted on Tuesday, February 28, 2023, between 9:40 am and 11:20 am by Ms. Qingyuan Yang, M.Env.Sc. On the day of the Site reconnaissance, the weather was cloudy (approximately 2°C). The Site is currently occupied by a six-storey commercial building with one level of basement.

The Site and the adjoining properties were observed from the Site and/or publicly accessible areas. Photographs documenting the Site visit are included in Appendix I.

### 6.2 Specific Observations at Phase One ESA Property

#### 6.2.1 Site Description and Buildings

The Site is located south of South Service Road East, and north of Argus Road, in Oakville, Ontario, as shown on Figure 1. The Site measures approximately 15,500 m<sup>2</sup> in size and is currently occupied by a six-storey building (Site building). The Site building has a footprint of approximately 3,300 m<sup>2</sup> and occupies approximately 23% of the Site. The Site was reportedly first developed from vacant or agricultural to commercial use prior to the 1960s. The Site building is currently used as a hotel and is occupied by the Holiday Inn Oakville. The areas surrounding the Site building are covered with asphalt paved parking with landscaping along the southern, eastern and northern property boundaries.

#### 6.2.2 Heating and Cooling Systems

Based on the Site reconnaissance, the Site building was heated by roof top natural gas fired heating and roof top ventilation and air conditioning system. Air conditioning units were used to cool the Site building.

#### 6.2.3 Site Utilities and Services

The Site utilities and services were identified at the Site based on the relevant utility infrastructure observed during the Site reconnaissance and the approximate location of utility is summarized in the table below.

Utility	Source	Location	Site Entry
Storm Sewer	Municipality – Town of Oakville	North, east, south, west	Catch basins are located along Argus Road and surrounding the Site building.
Sanitary Sewer	Municipality – Halton Region	South	Manholes are located along Argus Road and in the on-Site parking lot.
Water	Municipality – Halton Region	South	Given that the Site is located in a mixed commercial area, the water lines are anticipated to run along Argus Road.
Natural Gas	Enbridge Gas	South	Given that the Site is located in a commercial area, the natural gas lines are anticipated to run along Argus Road.
Electricity	Oakville Hydro	South	Overhead hydro lines were observed along Argus Road.

#### 6.2.4 Railway Lines or Spurs

No railway lines or spurs were observed at the Site during the Site reconnaissance.

## **6.2.5 Site Production and Manufacturing**

No on-Site production or manufacturing processes were observed at the Site during the Site reconnaissance.

## **6.2.6 Drains, Pits and Sumps**

Based on the Site reconnaissance, a drainage ditch is located along South Service Road East. Floor drains are located in the storage rooms for dewatering and around the indoor pool. Sump pits were noted to be installed within five (5) catch basins in the parking lot, and two (2) manholes in the western portion of the parking lot.

## **6.2.7 Storage Tanks**

### **6.2.7.1 Underground Storage Tanks (UST)**

The presence/absence and condition (if present) of USTs at the Site was assessed during the Site reconnaissance. BIG did not observe any evidence of USTs during the Site reconnaissance, and the Site representative had no knowledge of any historical or current USTs at the Site.

### **6.2.7.2 Aboveground Storage Tanks (AST)**

The presence/absence and condition (if present) of ASTs at the Site was assessed during the Site reconnaissance. BIG did not observe any evidence of ASTs during the Site reconnaissance, and the Site representative had no knowledge of any historical or current ASTs at the Site.

## **6.2.8 Water Wells**

No potable wells were observed at the Site. No monitoring wells were observed during the Site reconnaissance due to snow coverage.

## **6.2.9 Site Housekeeping**

The Site is well maintained. A roll-off bin for waste storage was observed in north portion of the Site, north of the Site building. No other debris, outdoor storage, or uncontrolled waste storage were noted during the Site reconnaissance.

## **6.2.10 Chemical Storage and Handling and Floor Condition**

General purpose cleaning supplies, and swimming pool additives were observed in the basement level. No spilling or staining was observed on the surrounding floors.

## **6.2.11 Areas of Stained Soil, Pavement or Stressed Vegetation**

No staining on the pavement surfaces and no stressed vegetation was observed at the time of the Site reconnaissance.

## **6.2.12 Fill and Debris**

Fill can be used to re-grade a property and to backfill excavations, such as locations of former USTs. No fill piles or debris were observed at the Site during the Site reconnaissance.

## **6.2.13 Air Emissions**

Regulatory control of air emissions in Ontario is the responsibility of the MECP. No sources of active air emissions were noted at the Site or within the Phase One Study Area during the Site reconnaissance.

### 6.2.14 Polychlorinated Biphenyls (PCBs)

The manufacture of PCBs in North America was prohibited under the Toxic Substances Control Act (1977). Their use as a constituent of new products manufactured in or imported into Canada was prohibited by regulations in 1977 and 1980. As such, sites developed or significantly renovated after 1980 are unlikely to have PCB-containing equipment on the Site. Potential equipment, which could contain PCBs include fluorescent mercury and sodium vapour light ballasts, oil filled capacitors and transformers. Any electrical equipment containing PCBs must be disposed in accordance with Ontario Regulation 362 when it is removed from service. Ongoing operation of equipment containing PCBs is permissible.

One (1) transformer was located on site to the west of the Site building. It was mentioned that it was likely installed after the 1980s. One (1) transformer was observed at the property located at 234 South Service Road, north adjacent. One (1) transformer was observed at the property located at 562 Trafalgar Road, approximately 170 m east. The Sites with transformers are associated with PCA#55 – Transformer, Manufacturing, Processing and Use.

### 6.2.15 Enhanced Investigation Property Observations

An Enhanced Investigation Property is “(i) a property used, or has ever been used, in whole or part, for an industrial purpose, or (ii) a commercial property used as a garage, a bulk liquid dispensing facility, including a gasoline outlet or for the operation of dry-cleaning equipment” (O.Reg. 153/04).

Based on the records review, the Site is not classified as an Enhanced Investigation Property.

### 6.2.16 Adjacent and Surrounding Properties

A visual inspection of the adjacent properties and properties within the Phase One Study Area was conducted from publicly accessible areas to identify the occupants; and to document any PCAs that may be contributing to an APEC at the Site.

Location of Adjoining Properties	Property Use
North	QEW Highway followed by North Service Road East and residential and commercial (Oakville Place)
East	Commercial (Animal Hospital of Oakville)
South	Commercial (VelocityEHS, Family Dentist Tree, Parhar Law, etc.)
West	Commercial (Reno Max Lighting, Value Village, etc.)

Based on the visual inspection of adjacent and surrounding properties within the Phase One Study Area, the following PCAs were identified:

- a) The property located at 570 Trafalgar Road, approximately 25 m east, is occupied by Oak-Land Ford Service and Assured Automotive. The property is associated with PCA#10 – Commercial Autobody Shops.
- b) The property located at 570 Argus Road, approximately 90 m southeast, is occupied by All Fix Automotive. The property is associated with PCA#10 – Commercial Autobody Shops.
- c) The property located at 562 Trafalgar Road, approximately 170 m east, is occupied by an Esso gasoline station. The property is associated with PCA#28 – Gasoline and Associated Products Storage in Fixed Tanks.

## 6.3 Written Description of Investigation

A reconnaissance of the Site was conducted by BIG to examine the exterior and interior of all on-Site buildings and structures, and to examine the exterior portions of the Site.

Access was provided to the interiors of Site buildings, if any. Mechanical equipment (including heating and cooling systems) was documented and characterized, as was any evidence of USTs and ASTs. The exterior portions of the Site were examined for evidence of utilities and related infrastructure; non potable or potable water wells for human consumption or an agricultural use or service by a municipal drinking water system; Site drainage and related infrastructure; stained areas; stressed vegetation; and evidence of fill material.

The reconnaissance included an examination of all properties within the Phase One Study Area from public access ways to document and characterize PCAs, water wells for human or agricultural use or service by a municipal drinking water system, water bodies and areas of natural significance.

## 7. Review and Evaluation of Information

### 7.1 Current and Past Uses

The Site was reportedly first developed from vacant or agricultural to commercial use prior to 1960. The Site appears to have been first developed with a commercial building in the aerial photograph from 1965. A more detailed discussion of the Site history based on the available documentation is provided in the following sections of the report. The current and past ownership of the Site is summarized in Table II.

### 7.2 Potentially Contaminating Activities (PCAs)

A list of all the PCAs identified at the Site and within the Phase One Study Area is summarized below and included as Table III and on Figure 2. Based on the inferred groundwater flow direction to the south/southeast, the properties within the Phase One Study Area to the south and southeast of the Site are considered to be hydraulically downgradient of the Site; properties to the northwest are considered to be hydraulically upgradient of the Site; and the properties to the west and east of the Site were considered to be hydraulically trans-gradient to the Site. Any PCAs located downgradient or trans-gradient of the Site are not considered to be contributing to an APEC on Site.

Furthermore, any PCAs located significantly distant from the Site were considered to be too far to be contributing to an APEC on the Site.

Rationale outlining whether a PCA contributed to an APEC at the Site is summarized below and provided in Table III.

PCA Identifier	Address	PCA	PCA Location	Contributing to APEC at the Site?	Rationale
1.	590 Argus Road	Importation of Unknown Fill (PCA#30 – Importation of Fill Material of Unknown Quality)	On-Site	Yes	On-Site
2.		Usage of de-icing salts (PCA"Other" – Usage of de-icing salts)			
3.		Current transformer (PCA#55 – Transformer Manufacturing, Processing and Use)			
4.		Previously Identified Soil Exceedance (PCA"Other" – Previously Identified Metals Exceedance in Soil)			
5.	226 South Service Road East	Historic PCB Storage (PCA#55 – Transformer Manufacturing, Processing and Use)	Off-site (north adjacent)	No	PCBs are immobile
6.	234 South Service Road East	Current Transformer Use (PCA#55 – Transformer	Off-Site (east adjacent)	No	PCBs are immobile

PCA Identifier	Address	PCA	PCA Location	Contributing to APEC at the Site?	Rationale
		Manufacturing, Processing and Use)			
7.	570 Trafalgar Road	Private fuel tank (PCA#28 – Gasoline and Associated Products Storage in Fixed Tanks)	Off-Site (25 m east)	No	Inferred transgradient
8.		Current Autobody Shop (PCA#10 – Commercial Autobody Shops)			
9.	580 Argus Road	Former Autobody Shop (PCA#10 – Commercial Autobody Shops)	Off-Site (45 m southeast)	No	Down gradient
10.	570 Argus Road	Current Autobody Shop (PCA#10 – Commercial Autobody Shops)	Off-Site (90 m southeast)	No	Down gradient
11.	570 Argus Road	Sheet Metal Workshop (PCA#34 – Metal Fabrication)			
12.	(Formerly 572 Argus Road)	Sheet Metal Workshop (PCA #33 - Metal Treatment, Coating, Plating and Finishing)			
13.	187 Cross Avenue (Formerly 185 Cross avenue)	Leather Tanning Facility (PCA#53 – Tannery)	Off-Site (135 m southeast)	No	Down gradient
14.	155 North Service Road East	Historic Gasoline Spill (PCA"Other" – Gasoline Spill)	Off-Site (145 m northwest)	No	Significant distance
15.	562 Trafalgar Road	Auto Service Facility (PCA#10 – Commercial Autobody Shops)	Off-Site (170 m east)	No	Trans-gradient
16.		Underground Fuel Storage Tank (PCA#28 – Gasoline and Associated Products Storage in Fixed Tanks)			
17.		Gasoline Service Station (PCA#28 – Gasoline and Associated Products Storage in Fixed Tanks)			
18.		Current Transformer (PCA#55 – Transformer Manufacturing, Processing, and Use)			

PCA Identifier	Address	PCA	PCA Location	Contributing to APEC at the Site?	Rationale
19.	125 Cross Avenue	Underground Fuel Storage Tank (PCA#28 – Gasoline and Associated Products Storage in Fixed Tanks)	Off-Site (180 m southwest)	No	Down gradient
20.	238 Cross Avenue (Formerly 218 Cross Avenue)	Fuel Storage Tanks (PCA#28 – Gasoline and Associated Products Storage in Fixed Tanks)	Off-Site (200 m south)	No	Down gradient
21.	312 Davis Road	Autobody Shop (PCA#10 – Commercial Autobody Shops)	Off-Site (225 m east)	No	Trans-gradient
22.	547 Trafalgar Road	Paint Manufacturing (PCA#39 – Paint Manufacturing, Processing, and Bulk Storage)	Off-Site (230 m east)	No	Trans-gradient
23.		Underground Storage Tank (PCA#28 – Gasoline and Associated Products Storage in Fixed Tanks)			
24.	148 Cross Avenue	Steel Foundry (PCA#32 – Iron and Steel Manufacturing)	Off-Site (235 m South)	No	Down gradient

No other PCAs were identified for the surrounding properties.

### 7.3 Areas of Potential Environmental Concern (APECs)

Based on the rationale provided in Table III, it is the opinion of the Qualified Person for Environmental Site Assessment (QP<sub>ESA</sub>) that the following PCAs may have contributed to, or may be contributing to, APECs at the Site:

APEC	Location of APEC on Phase One Property	PCA	Location of PCA (On-Site or Off-Site)	Potential Contaminants of Concern	Media Potentially Impacted (Groundwater, soil and/or sediment)
<b>APEC 1:</b> Importation of fill material	Exterior portion of the Site	#30 – Importation of Fill Material of Unknown Quality	On-Site	PAHs, metals, As, Sb, Se, Cr (VI), Hg, B-HWS, CN-	Soil
<b>APEC 2:</b> Use of de-icing salts	Exterior portion of the Site	“Other” – Usage of De-icing Salts	On-Site	Electrical Conductivity and SAR	Soil

APEC	Location of APEC on Phase One Property	PCA	Location of PCA (On-Site or Off-Site)	Potential Contaminants of Concern	Media Potentially Impacted (Groundwater, soil and/or sediment)
<b>APEC 3:</b> Current Transformer	Western portion	#55 – Transformer Manufacturing, Processing and Use	On-Site	PCBs	Soil
<b>APEC 4:</b> Previously Identified Soil Exceedance	Eastern portion east of the Site building	“Other” – Previously Identified Metals Exceedance in Soil	On-Site	Metals	Soil and Groundwater

## 7.4 Phase One ESA Conceptual Site Model

This section presents the Phase One Conceptual Site Model providing a narrative, graphical and tabulated description integrating information related to the Site geologic and hydrogeologic conditions, areas of potential environmental concern/potential contaminating activities, and the presence and distribution of potential contaminants of concern. These components are discussed in the following sections.

### Surface Features

The Site is located south of South Service Road East, and north of Argus Road, in Oakville, Ontario, as shown on Figure 1. The Site measures approximately 15,500 m<sup>2</sup> in size and is currently occupied by a six-storey commercial building (Site building). The Site building has a footprint of approximately 3,500 m<sup>2</sup> and occupies approximately 23 % of the Site. The Site building was reportedly constructed prior to 1960. The Site building is currently used as a hotel and is occupied by the Holiday Inn Oakville. The areas surrounding the Site building are covered with asphalt paved parking with landscaping along the southern, eastern and northern property boundaries.

The legal description of the Site as obtained from the PIN abstract is “Lot 15, Plan 1333; part lots 13 and 14, concession 3 Trafalgar South of Dundas Street as in 82493 S & E parts 6, 7, 9 and 10, 20R15677; Town of Oakville”. The Property Identification Number (PIN) is 24816-0113 (LT). The legal survey plan will be included in Appendix B.

### Surrounding Land Use

The Site is bound to the north by South Service Road East followed by the QEW, to the east by commercial land use followed by South Service Road East, to the south by Argus Road followed by commercial properties, and to the west by commercial properties. A Site Plan is provided as Figure 2.

### Geological and Hydrogeological Conditions

The Site is at an elevation of approximately 105 m above sea level (asl), generally at the same elevation as properties to the west and east of the Site. The surrounding properties to the south are generally at lower elevation than the Site, and the surrounding properties to the northwest are generally at higher elevation than the Site.

The surficial geology of the Site is described as Paleozoic bedrock. The physiography of the Site is within the Iroquois Plains characterized as shale plains.



The bedrock in the general area of the Site consists of shale, limestone, dolostone and siltstone and is part of the Georgian Bay Formation, Blue Mountain Formation, Billings Formation, Collingwood Member and Eastview Member.

There are no water bodies located on the Site. The nearest water body is Sixteen Mile Creek located approximately 470 m southwest and Lake Ontario is located approximately 2.30 km southeast. The inferred groundwater flow direction is likely towards the south/southeast.

Based on the review of available resources from the Ministry of Natural Resources and Forestry (MNRF) on March 15, 2023, no areas of natural significance were identified at the Site or within the Phase One Study Area.

### Underground Utilities

The Site utilities and services were identified at the Site based on the relevant utility infrastructure observed during the Site reconnaissance and the approximate location of utility is summarized in the table below.

Utility	Source	Location	Site Entry
Storm Sewer	Municipality – Town of Oakville	North, east, south, west	Catch basins are located along Argus Road and surrounding the Site building.
Sanitary Sewer	Municipality – Halton Region	South	Manholes are located along Argus Road and in the on-Site parking lot.
Water	Municipality – Halton Region	South	Given that the Site is located in a mixed commercial area, the water lines are anticipated to run along Argus Road.
Natural Gas	Enbridge Gas	South	Given that the Site is located in a commercial area, the natural gas lines are anticipated to run along Argus Road.
Electricity	Oakville Hydro	South	Overhead hydro lines were observed along Argus Road.

### Preferential Pathways

The preferential pathways for contaminants present in soil and groundwater media typically include various underground utilities, building footings, and surface features. Underground utilities and building footings are present on-Site. As such, preferential pathways are present on-Site which could have an impact on the potential contaminants of concern as five (5) APECs were identified on-Site.

### Potentially Contaminating Activities and Areas of Potential Environmental Concern:

A total of four (4) PCAs were identified on Site that may potentially contribute to APECs at the Site, as presented in the following table.

APEC	Location of APEC on Phase One Property	PCA	Location of PCA (On-Site or Off-Site)	Potential Contaminants of Concern	Media Potentially Impacted (Groundwater, soil and/or sediment)
APEC 1: Importation of fill material	Exterior portion of the Site	#30 – Importation of Fill Material of Unknown Quality	On-Site	PAHs, metals, As, Sb, Se, Cr (VI), Hg, B-HWS, CN-	Soil

<b>APEC</b>	<b>Location of APEC on Phase One Property</b>	<b>PCA</b>	<b>Location of PCA (On-Site or Off-Site)</b>	<b>Potential Contaminants of Concern</b>	<b>Media Potentially Impacted (Groundwater, soil and/or sediment)</b>
<b>APEC 2:</b> Use of de-icing salts	Exterior portion of the Site	“Other” – Usage of De-icing Salts	On-Site	Electrical Conductivity and SAR	Soil
<b>APEC 3:</b> Current Transformer	Western portion	#55 – Transformer Manufacturing, Processing and Use	On-Site	PCBs	Soil
<b>APEC 4:</b> Previously Identified Soil Exceedance	Eastern portion east of the Site building	“Other” – Previously Identified Metals Exceedance in Soil	On-Site	Metals	Soil and Groundwater

### **Uncertainty and Absence of Information**

A response to BIG’s request for information from the MECP FOI was not available at the time of writing this report. The QP is not of the opinion that this lack of information would result in any uncertainty in the completion of the Phase One ESA.

There were no material deviations to the Phase One ESA requirements set out in O.Reg.153/04 that would cause uncertainty or absence of information that would affect the validity of the Phase One Conceptual Site Model or the findings of this Phase One ESA.

## **8. Conclusions**

### **8.1 Whether Phase Two Environment Site Assessment Required Before RSC Submission**

Based on the findings and conclusions of the Phase One ESA, a Phase Two ESA is required to assess the soil and groundwater conditions at the Site before the RSC submission.

### **8.2 Record of Site Condition Based on Phase One Environmental Site Assessment Alone**

Based on the findings and conclusions of the Phase One ESA, the RSC cannot be filed for the Site based on the Phase One ESA alone.

### **8.3 Signatures**

This Phase One ESA was conducted in accordance with O.Reg.153/04, as amended, and in accordance with generally accepted professional practices. Subject to this standard of care, BIG makes no express or implied warranties regarding its services and no third-party beneficiaries are intended. Limitation of liability, scope of report and third-party reliance are outlined in Appendix A.

Yours truly,

**B.I.G. Consulting Inc.**



Rebecca Morrison, M.Env.Sc.  
Vice President, Environmental Services

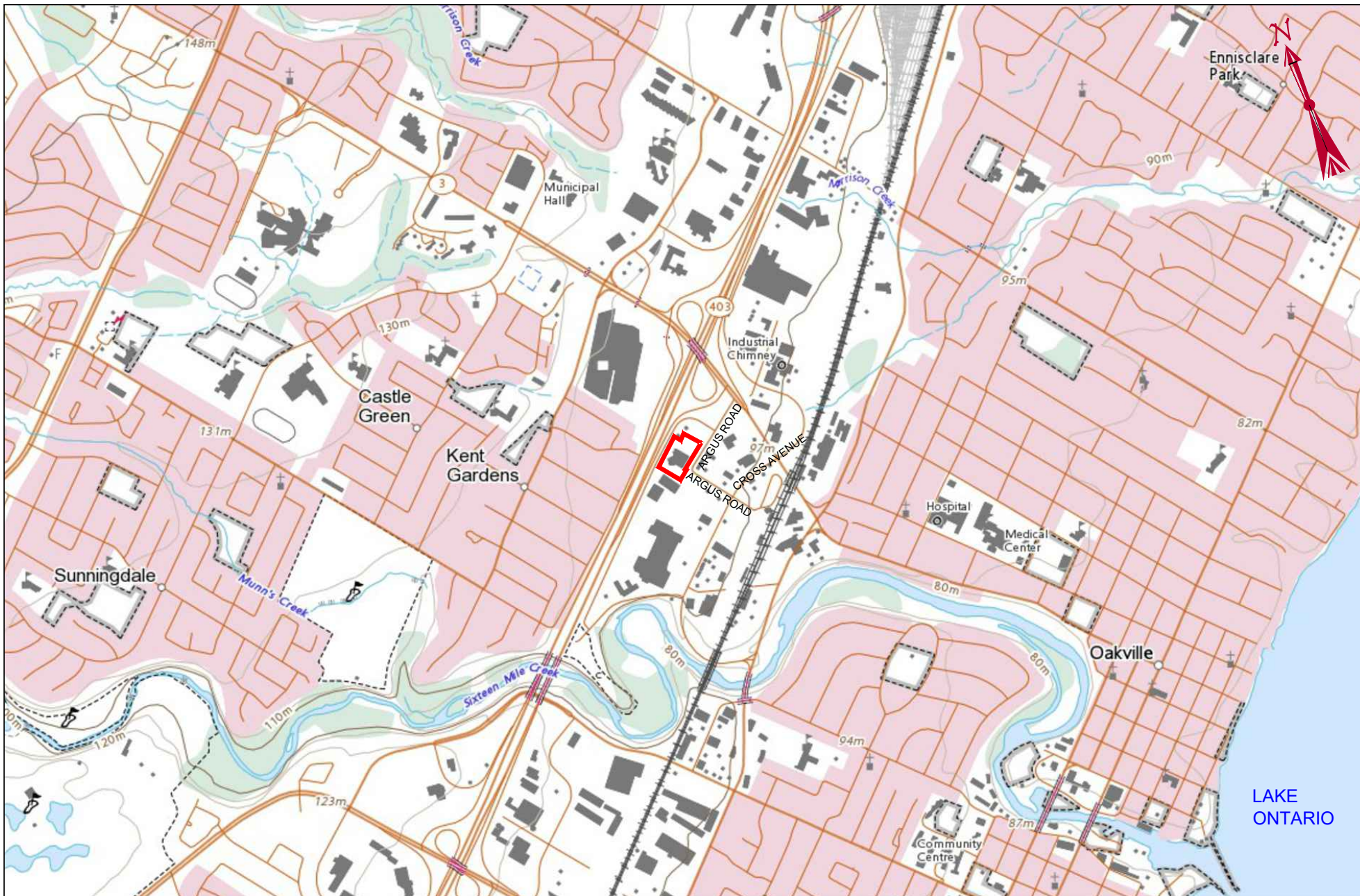


Darko Strajin, P.Eng.  
Managing Partner & Consulting Engineer

## 9. References

1. BIG (2022a) Phase I Environmental Site Assessment, 590 Argus Road, Oakville, Ontario, dated October 3, 2022, prepared by B.I.G. Consulting Inc.
2. BIG (2022b) Phase II Environmental Site Assessment, 590 Argus Road, Oakville, Ontario, dated October 4, 2022, prepared by B.I.G. Consulting Inc.
3. Ecolog ERIS Ltd. (2023) Database Report— 590 Argus Road, Oakville, Ontario. Ecolog ERIS Ltd, February 7, 2023.
4. Environmental Protection Act, Ontario Regulation 153/04, as amended, Records of Site Condition, January 1, 2014
5. Natural Heritage Areas. (2019) Ontario Ministry of Natural Resources and Forestry. Accessed online at [http://www.gisapplication.lrc.gov.on.ca/mamnh/Index.html?site=MNR\\_NHLUPS\\_NaturalHeritage&viewer=NaturalHeritage&locale=en-US](http://www.gisapplication.lrc.gov.on.ca/mamnh/Index.html?site=MNR_NHLUPS_NaturalHeritage&viewer=NaturalHeritage&locale=en-US)
6. Occupational Health and Safety Act - Ministry of Labour (MOL)
7. Oil, Gas & Salt Resources Library (2015) Petroleum Well, Petroleum Pool, Seismic and Fault Map of Ontario [map interface]. Accessed online at: <http://maps.ogsrlibrary.com>.
8. Ontario Ministry of Environment, Conservation and Parks, Map: Well Records, 2021. Accessed online at <https://www.ontario.ca/environment-and-energy/map-well-records>
9. Ontario Ministry of Energy, Northern Development and Mines website, Bedrock Geology of Ontario, 2011 – MRD 126; and Paleozoic Geology of Southern Ontario, 2007 – MRD 219 (KML format)
10. Ontario Ministry of Energy, Northern Development and Mines website, Physiography of Southern Ontario 2007
11. Ontario Ministry of Energy, Northern Development and Mines website, Surficial Geology of Southern Ontario, 2010. (KML format)
12. Ontario Ministry of the Environment (2011) Brownfields Environmental Site Registry. Accessed online at: <https://www.lrcsde.lrc.gov.on.ca/besrWebPublic/generalSearch>
13. Ontario Ministry of the Environment (2018) Records of Site Condition. Accessed online at: [https://www.lrcsde.lrc.gov.on.ca/BFISWebPublic/pub/searchFiledRsc\\_search](https://www.lrcsde.lrc.gov.on.ca/BFISWebPublic/pub/searchFiledRsc_search).
14. Topographic Map available at the Natural Resources Canada (NRC) website. Accessed online at <http://atlas.gc.ca/toporama/en/>

## FIGURES



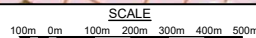
**B.I.G. CONSULTING INC.**  
 t: (416) 214 - 4880 f: (416) 551 - 2633  
 12-5500 Tomken Rd.  
 Mississauga, ON L4W 2Z4  
 Canada



bigconsultinginc.com

**LEGEND**

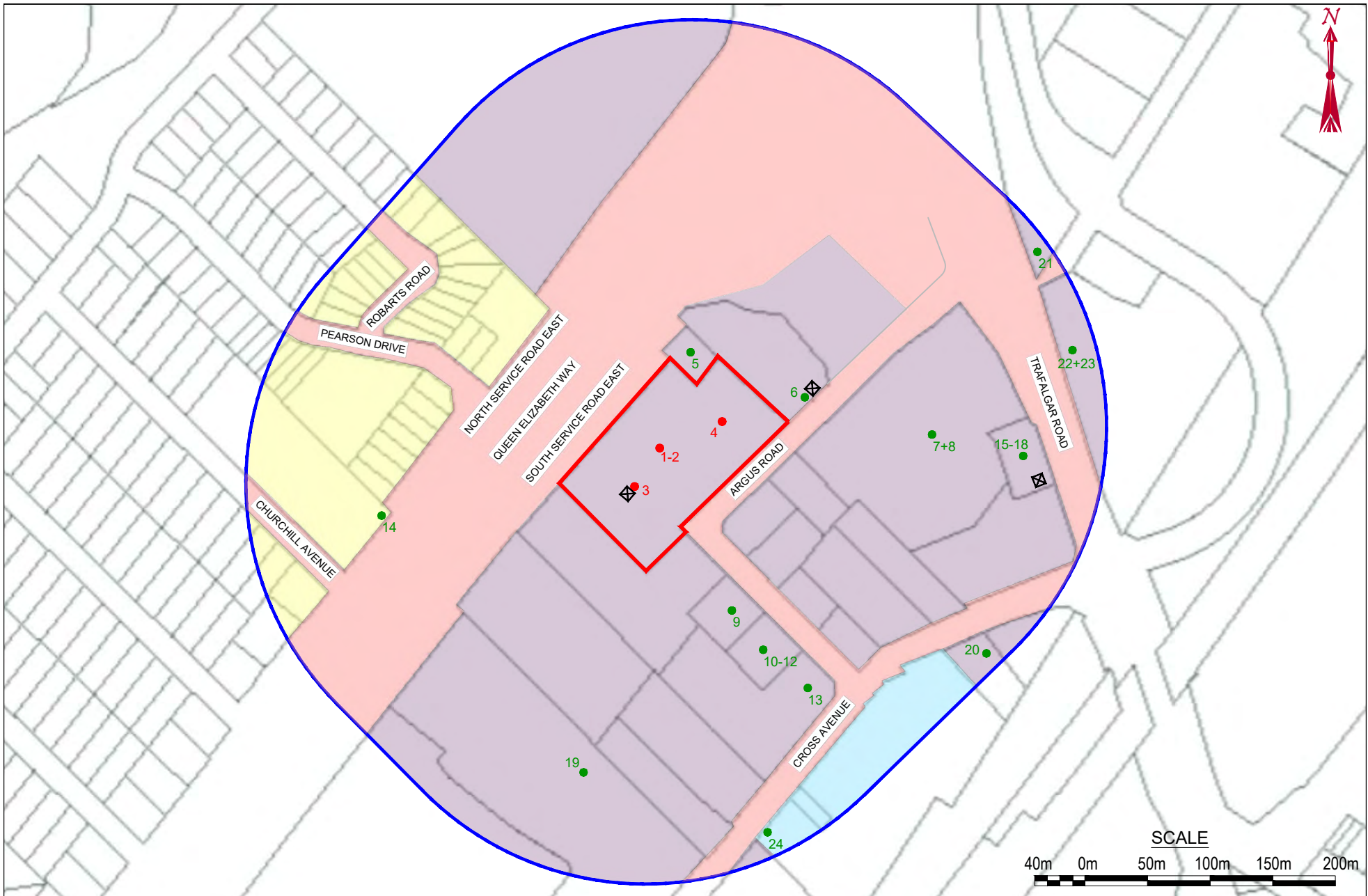
 SITE BOUNDARY



**TITLE AND LOCATION**

**SITE LOCATION PLAN  
 PHASE ONE ESA  
 590 ARGUS ROAD,  
 OAKVILLE, ONTARIO**

PROJECT NO. BIGC-ENV-554D	DWN. T.S.
SCALE AS NOTED	CK. R.M.
DATE MAY 2023	FIG NO. 1



**B.I.G. CONSULTING INC.**  
 t: (416) 214 - 4880 f: (416) 551 - 2633  
 12-5500 Tomken Rd.  
 Mississauga, ON L4W 2Z4  
 Canada



bigconsultinginc.com

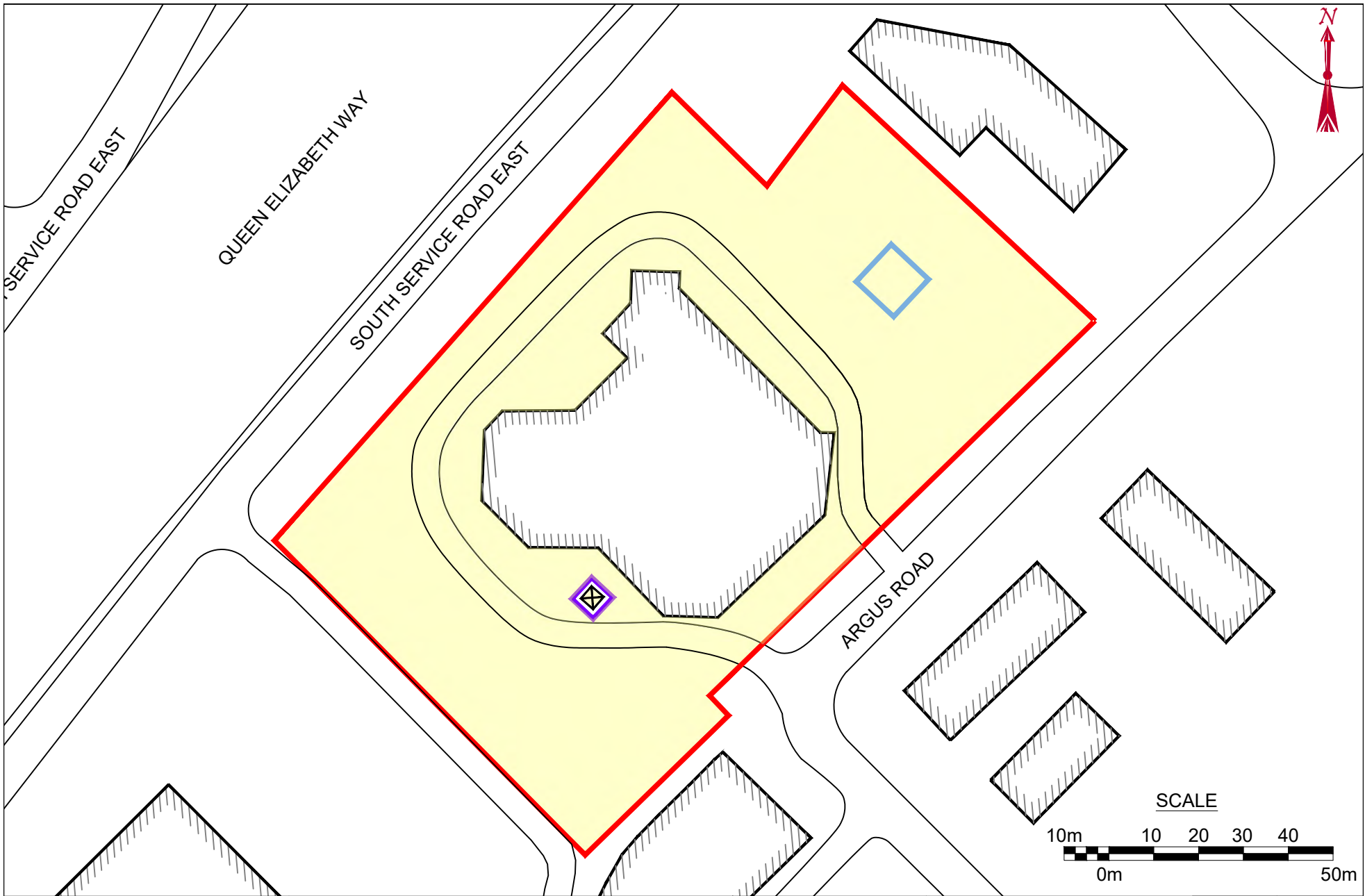
LEGEND	
	SITE BOUNDARY
	PHASE ONE STUDY AREA BOUNDARY
	PCA CONTRIBUTING TO APEC
	PCA NOT CONTRIBUTING TO APEC
	RESIDENTIAL LAND USE
	COMMERCIAL LAND USE
	COMMUNITY LAND USE
	INDUSTRIAL LAND USE

LOCATION OF TRANSFORMER

TITLE AND LOCATION  
**PHASE ONE STUDY AREA  
 AND POTENTIALLY  
 CONTAMINATING ACTIVITIES  
 (PCAs)**  
 PHASE ONE ESA  
 590 ARGUS ROAD, OAKVILLE,  
 ONTARIO

PROJECT NO.	DWN.
BIGC-ENV-554D	M.M.
SCALE	CK.
AS NOTED	R.M.
DATE	FIG NO.
MAY 2023	2

IMAGERY OBTAINED FROM COSINE ONLINE SERVICES, 2022



**B.I.G. CONSULTING INC.**  
 t: (416) 214 - 4880 f: (416) 551 - 2633  
 12-5500 Tomken Rd.  
 Mississauga, ON L4W 2Z4  
 Canada



bigconsultinginc.com

LEGEND	
	SITE BOUNDARY
	BUILDING FOOTPRINT
	APEC 1+2
	APEC 3
	APEC 4
	LOCATION OF TRANSFORMER

TITLE AND LOCATION  
**SITE PLAN AND AREAS OF  
 POTENTIAL ENVIRONMENTAL  
 CONCERN (APECs)  
 PHASE ONE ESA  
 590 ARGUS ROAD, OAKVILLE,  
 ONTARIO**

PROJECT NO. BIGC-ENV-554D	DWN. M.M.
SCALE AS NOTED	CK. R.M.
DATE MAY 2023	FIG NO. 3



## TABLES

**Table I**

SITE ENVIRONMENTAL SETTING DATA		
590 Argus Road, Oakville, Ontario		
<b>NATIVE SOIL AND BEDROCK</b>		
Type	Topsoil or asphalt followed by sand and gravel, and silty clay to clayey silt fill material, underlain by shale bedrock.	
Hydraulic Conductivity	Unknown	
Percent Sand	Unknown	
Depth to Bedrock	0.8 to 1.5 m bgs (BIG, 2022b)	
Bedrock Type	Georgian Bay Formation, Blue Mountain formation, Billings Formation, Collingwood Member and Eastview Member (shale, limestone, dolostone and siltstone).	
<b>GROUND WATER</b>		
Depth to Water Table	2.92 m to 4.55 m bgs on May 31, 2022	
Estimated or Measured	Measured	
Direction of Flow	South/Southeast	
Estimated or Measured	Estimated	
<b>POTABLE WATER AND SEWERS</b>		
Potable Water Source	Halton Region	
Municipal Water Source	Lake Ontario	
Distance to Nearest Municipal Water Well	None identified within Phase One Study Area	
Distance to Nearest Private Water Well	Unknown	
Sanitary Sewage System	Town of Oakville	
Storm Water System	Town of Oakville	
<b>SURFACE WATER</b>		
Name of Nearest Water Body	Sixteen Mile Creek	Lake Ontario
Distance from Site	0.47 km	2.30 km
Elevation Drop from Site	25 m	30 m
Direct Drainage from Site	No	No
<b>B.I.G. Consulting Inc.</b>		<b>BIGC-ENV-554D</b>

**Table II**

TABLE OF CURRENT AND PAST LAND USES OF THE SITE (Refer to clause 16(2)(b), Schedule D, O. Reg. 153/04) 590 Argus Road, Oakville, Ontario				
Year	Name of Owner	Description of Property Use	Property Use	Other Observations from Aerial Photographs, Fire Insurance Plans, Etc.
<b>Root of Chains (until 1959)</b>				
Prior to 1831	The Crown	Undeveloped	Agricultural or other use	No FIP or aerial photograph coverage available prior to 1934.
1831 to 1845	William Chisholm	Undeveloped	Agricultural or other use	No FIP or aerial photograph coverage available prior to 1934.
1845 to 1854	George K. Chisholm	Undeveloped	Agricultural or other use	No FIP or aerial photograph coverage available prior to 1934.
1854 to 1866	Robert K. Chisholm	Undeveloped	Agricultural or other use	No FIP or aerial photograph coverage available prior to 1934.
1866 to 1871	John Cross	Undeveloped	Agricultural or other use	No FIP or aerial photograph coverage available prior to 1934.
1871 to 1883	William Wardell	Undeveloped	Agricultural or other use	No FIP or aerial photograph coverage available prior to 1934.
1883 to 1911	John Cross	Undeveloped	Agricultural or other use	No FIP or aerial photograph coverage available prior to 1934.
1911 to 1921	Charles H. Cross	Undeveloped	Agricultural or other use	No FIP or aerial photograph coverage available prior to 1934.
1921 to 1924	Walter Thomas	Undeveloped	Agricultural or other use	No FIP or aerial photograph coverage available prior to 1934.
1924 to 1926	Oliver Hezzlewood	Undeveloped	Agricultural or other use	No FIP or aerial photograph coverage available prior to 1934.
1926 to 1929	Margaret Magee	Undeveloped	Agricultural or other use	No FIP or aerial photograph coverage available prior to 1934.
1929 to 1937	James Miller	Undeveloped	Agricultural or other use	Based on the aerial photograph from 1934, the Site appears to be vacant and undeveloped.
1937 to 1937	The Corporation of the Town of Oakville	Undeveloped	Agricultural or other use	No FIP or aerial photograph coverage was available for 1937, it is assumed that the Site remained vacant and undeveloped.
1937 to 1952	Wilson Nelson Robinson	Undeveloped	Agricultural or other use	No FIP or aerial photograph coverage was available for 1937 to 1952, it is assumed that the Site remained vacant and undeveloped.
1952 to 1952	Jacan Boyko	Undeveloped	Agricultural or other use	No FIP or aerial photograph coverage was available for 1952, it is assumed that the Site remained vacant and undeveloped.

**Table II**

TABLE OF CURRENT AND PAST LAND USES OF THE SITE (Refer to clause 16(2)(b), Schedule D, O. Reg. 153/04) 590 Argus Road, Oakville, Ontario				
Year	Name of Owner	Description of Property Use	Property Use	Other Observations from Aerial Photographs, Fire Insurance Plans, Etc.
1952 to 1953	Anna Boyko, Stella Maskaluk, Sophia Maskaluk	Undeveloped	Agricultural or other use	No FIP or aerial photograph coverage was available for 1952 to 1953, it is assumed that the Site remained vacant and undeveloped.
1953 to 1954	Jacob Boyko, Michael Mutzak, John Maskaluk	Undeveloped	Agricultural or other use	No FIP or aerial photograph coverage was available for 1953 to 1954, it is assumed that the Site remained vacant and undeveloped.
1954 to 1959	Oakville Motel Company Limited	Undeveloped	Agricultural or other use	No FIP or aerial photograph coverage was available for 1954 to 1959, it is assumed that the Site remained vacant and undeveloped.
<b>Lot 15; Registered Plan No. 1333 (Until 1973)</b>				
1959 to 1959	The Corporation of the Town of Oakville (Easement)	Undeveloped	Agricultural or other use	No FIP or aerial photograph coverage was available for 1959, it is assumed that the Site remained vacant and undeveloped.
1959 to 1970	Snow Properties Limited (part of lots 13 and 14, concession 3)	Hotel	Commercial	Based on the aerial photograph from 1965 and the FIP from 1967, the Site appears to be occupied by two (2) L shaped buildings surrounded by a parking lot.
1970 to 1973	Spring Holdings Limited	Hotel	Commercial	No FIP or aerial photograph coverage was available for 1970 to 1973, it is assumed that the Site remained developed with the two (2) L shaped buildings surrounded by a parking lot.
<b>Part of Lots 13 and 14 – Concession 3 (Until 1973)</b>				
1956 to 1969	Robert Wright Davies	Hotel	Commercial	Based on the aerial photograph from 1965 and the and FIP from 1967, the Site appears to be occupied by two (2) L shaped buildings surrounded by a parking lot.
1969 to 1973	Spring Holdings Limited	Hotel	Commercial	No FIP or aerial photograph coverage was available for 1969 to 1973, it is assumed that the Site remained developed with the two (2) L shaped buildings surrounded by a parking lot.
<b>590 Argus Road (24816-0113)</b>				
1973 to 1978	Ramada Inns (Ontario) Limited	Hotel	Commercial	No FIP or aerial photograph coverage was available for 1973 to 1978, it is assumed that the Site remained developed with the two (2) L shaped buildings surrounded by a parking lot.
1978 to 1978	Angelo Papastamas	Hotel	Commercial	No FIP or aerial photograph coverage was available for 1978, it is assumed that the Site remained developed with the two (2) L shaped buildings surrounded by a parking lot.
1978 to 1979	Belcash Holdings Limited	Hotel	Commercial	Based on the aerial photograph from 1979, the site appears to be occupied by two (2) L shaped buildings surrounded by a parking lot.

**Table II**

<p align="center"><b>TABLE OF CURRENT AND PAST LAND USES OF THE SITE</b>                      (Refer to clause 16(2)(b), Schedule D, O. Reg. 153/04)                      590 Argus Road, Oakville, Ontario</p>				
<b>Year</b>	<b>Name of Owner</b>	<b>Description of Property Use</b>	<b>Property Use</b>	<b>Other Observations from Aerial Photographs, Fire Insurance Plans, Etc.</b>
1979 to 1994	330059 Ontario Limited	Hotel	Commercial	Based on the aerial photograph from 1988, the previous buildings were demolished, and the site was redeveloped with one (1) large irregularly shaped building surrounded by a parking lot.
1994 to 1998	1082955 Ontario Limited	Hotel	Commercial	No FIP or aerial photograph coverage was available for 1994 to 1998, it is assumed that the Site remained developed with one (1) large irregularly shaped building surrounded by a parking lot.
1998 to 2011	Oakville (HI) Purchaseco Inc.	Hotel	Commercial	Based on the aerial photograph from 2004, the site was developed with one (1) large irregularly shaped building surrounded by a parking lot.
2011 to 2017	Royal Host GP Inc.	Hotel	Commercial	No FIP or aerial photograph coverage was available for 2011 to 2017, it is assumed that the Site remained developed with one (1) large irregularly shaped building surrounded by a parking lot.
2017 to 2022	Argus Road Hospitality Inc.	Hotel	Commercial	Based on the aerial photograph from 2021, the site was developed with one (1) large irregularly shaped building surrounded by a parking lot.
2022 to present	590 Argus Developments Inc.	Hotel	Commercial	Based on BIG Site reconnaissance in 2023, the Site is developed with one (1) large irregularly shaped building surrounded by a parking lot.
<p>Notes:</p> <p>1 - For each owner, specify one of the following types of property use (as defined in O.Reg.153/04) that applies:</p> <ul style="list-style-type: none"> <li>- Agricultural or other use</li> <li>- Commercial use</li> <li>- Community use</li> <li>- Industrial use</li> <li>- Institutional use</li> <li>- Parkland use</li> <li>- Residential use</li> </ul> <p>2 - When submitting a Record of Site Condition for filing, a copy at this table must be attached.</p>				
<b>B.I.G. Consulting Inc.</b>				<b>BIGC-ENV-554D</b>

**Table III**

POTENTIALLY CONTAMINATING ACTIVITIES (PCAs)  
 (Refer to clause 16(2)(b), Schedule D, O. Reg. 153/04)  
 590 Argus, Oakville, Ontario

PCA Identifier	Address	Location of Activity (In relation to Site) <sup>1</sup>	Potentially Contaminating Activity (PCA) <sup>2</sup>	Description and Approximate timeline that PCA Occurred	Contribution to APEC at the Site
1.	590 Argus Road	On-Site	#30 – Importation of Fill Material of Unknown Quality	The Site was redeveloped and may have imported fill material of unknown quality.	Potential On-Site
2.			“Other” – Usage of de-icing salts)	The area surrounding the former and current Site buildings has been used for parking since circa 1960. De-icing salts will have been used on the surface of the parking lot for vehicular and pedestrian safety.	
3.			#55 – Transformer Manufacturing, Processing and Use	A transformer was observed on-Site to the west of the hotel building during the Site reconnaissance. It was mentioned that it was likely installed after the 1980s.	
4.			“Other” – Previously Identified Metals Exceedance in Soil	The previous Phase II ESA conducted by BIG identified a copper exceedance within the surficial soil in the eastern portion of the Site.	
5.	226 South Service Road East	Off-site (north adjacent)	#55 – Transformer Manufacturing, Processing and Use	Based on the ERIS report, the property located at 226 South Service Road East had one (1) record of askarel stored for disposal at 681 King Street West in Hamilton in 1989, and one (1) record of 1,092 L of askarel stored in a full transformer for disposal in 1990.	None PCBs are immobile
6.	234 South Service Road East	Off-site (east adjacent)	#55 – Transformer Manufacturing, Processing and Use	Based on the BIG Site reconnaissance, a transformer was observed at 234 South Service Road East.	None PCBs are immobile
7.	570 Trafalgar Road	Off-Site (25 m east)	#28 – Gasoline and Associated Products Storage in Fixed Tanks	Based on the ERIS report, the property located at 570 Trafalgar Road, approximately 25 m east had a private fuel storage tank in 1994.	Potential Close proximity
8.			#10 – Commercial Autobody Shops	Based on the BIG Site reconnaissance, the property located at 570 Trafalgar Road, approximately 25 m east, is occupied by Oak-Land Ford Service and Assured Automotive.	
9.	580 Argus Road	Off-Site (45 m southeast)	#10 – Commercial Autobody Shops	Based on the municipal directories, the property located at 580 Argus Road, approximately 45 m southeast, was occupied by Power Spray in 1975, and Jet Auto Centre in 1995.	None Down gradient

**Table III**

POTENTIALLY CONTAMINATING ACTIVITIES (PCAs)  
 (Refer to clause 16(2)(b), Schedule D, O. Reg. 153/04)  
 590 Argus, Oakville, Ontario

PCA Identifier	Address	Location of Activity (In relation to Site) <sup>1</sup>	Potentially Contaminating Activity (PCA) <sup>2</sup>	Description and Approximate timeline that PCA Occurred	Contribution to APEC at the Site
10.	570 Argus Road	Off-Site (90 m southeast)	#10 – Commercial Autobody Shops	Based on the BIG Site reconnaissance, the property located at 570 Argus Road, approximately 90 m southeast, is occupied by All Fix Automotive.	None Down gradient
11.	570 Argus Road (Formerly 572 Argus Road)		#34 – Metal Fabrication	Based on the 1967 FIP, the property located at 572 Argus Road, approximately 90 m southeast, was occupied by a sheet metal workshop.	
12.			#33 - Metal Treatment, Coating, Plating and Finishing		
13.	187 Cross Avenue (Formerly 185 Cross Avenue)	Off-Site (135 m southeast)	#53 – Tannery	Based on the 1967 FIP, the property located at 185 Cross Avenue, approximately 135 m southeast, was developed with a leather tanning facility.	None Inferred down gradient
14.	155 North Service Road East	Off-Site (145 m northwest)	"Other" – Gasoline Spill	Based on the ERIS report, approximately 20 L of gasoline was leaked to the soil in the ground in 1994 at 155 North Service Road East, approximately 145 m northwest.	None Located at a significant distance
15.	562 Trafalgar Road	Off-Site (170 m east)	#10 – Commercial Autobody Shops	Based on the 1967 FIP, the property located at 562 Trafalgar Road, approximately 170 m east of the property, was listed as an auto service facility with an underground storage tank on the eastern portion of the property.	None Inferred trans-gradient
16.			#28 – Gasoline and Associated Products Storage in Fixed Tanks	Based on the ERIS report, the property located at 562 Trafalgar Road, approximately 170 m east, occupied by Mac's Convenience Stores Inc. and Geetanjali Adhyapak O/A Gas STN, was listed as a gasoline self service station with three (3) liquid fuel tanks with capacity of 46,400, 45,400, and 22,700 L between 1981 and 2009.	
17.			#28 – Gasoline and Associated Products Storage in Fixed Tanks		
18.			#55 – Transformer Manufacturing, Processing, and Use	Based on the BIG Site reconnaissance, one (1) transformer was observed at the property located at 562 Trafalgar Road, approximately 170 m east. The year of manufacturing was not identified.	
19.	125 Cross Avenue	Off-Site (180 m southwest)	#28 – Gasoline and Associated Products Storage in Fixed Tanks	Based on the 1967 FIP, the property located at 125 Cross Avenue, approximately 180 m southwest, was developed with the Oak Queen Mall including Firestone Garage Repairs	None Down gradient

**Table III**

POTENTIALLY CONTAMINATING ACTIVITIES (PCAs)  
 (Refer to clause 16(2)(b), Schedule D, O. Reg. 153/04)  
 590 Argus, Oakville, Ontario

PCA Identifier	Address	Location of Activity (In relation to Site) <sup>1</sup>	Potentially Contaminating Activity (PCA) <sup>2</sup>	Description and Approximate timeline that PCA Occurred	Contribution to APEC at the Site
				and commercial properties with two (2) fuel oil tanks on the northeastern portion of the property.	
20.	238 Cross Avenue (Formerly 218 Cross Avenue)	Off-Site (200 m south)	#28 – Gasoline and Associated Products Storage in Fixed Tanks	Based on the 1967 FIP, the property located at 238 Cross Avenue (formerly 218 Cross Avenue), approximately 200 m south, was developed with a diaper service with one (1) AST and one (1) UST	None Down gradient
21.	312 Davis Road	Off-Site (225 m east)	#10 – Commercial Autobody Shops	Based on the 1967 FIP, property located at 312 Davis Road, approximately 225 m east, was listed to be developed as an autobody shop.	None Inferred trans-gradient
22.	547 Trafalgar Road	Off-Site (230 m east)	#39 – Paint Manufacturing, Processing, and Bulk Storage	Based on the 1967 FIP, the property located at 547 Trafalgar Road, approximately 230 m east, was occupied by British Paints (Canada) Ltd. and is listed to have one (1) underground storage tank on the western portion of the property.	None Inferred trans-gradient
23.			#28 – Gasoline and Associated Products Storage in Fixed Tanks	Based on the 1967 FIP, the property located at 547 Trafalgar Road, approximately 230 m east, is listed to have one (1) underground storage tank on the western portion of the property.	
24.	148 Cross Avenue	Off-Site (235 m South)	#32 – Iron and Steel Manufacturing	Based on the ERIS report, the property located at 148 Cross Avenue, approximately 235 m south, occupied by Wotherspoon Foundry Ltd., was listed as a waste generator of steel making residues, from 1986 to 1990, 1992, 1993, and 1997 to 2001, acid waste – other metals, paint/pigment/coating residues, petroleum distillates and waste oils & lubricants from 1992 to 2001.	None Down gradient

Notes:

- (1) Distances are approximately only. Precise distances are not possible due to the age of some listings and the aggregation and/or loss of addresses.
- (2) Potentially contaminating activity means a use or activity set out in Column A of Table 2 of Schedule D (O.Reg.153/04. as amended) which is occurring or has occurred in a Phase One Study Area.





**Table IV**

AREAS OF POTENTIAL ENVIRONMENTAL CONCERN (APECs)					
(Refer to clause 16(2)(b), Schedule D, O. Reg. 153/04)					
590 Argus Road, Oakville, Ontario					
Area of Potential Environmental Concern (APEC) <sup>1</sup>	Location of APEC on Phase One Property	Potentially Contaminating Activity (PCA) <sup>2</sup>	Location of PCA (On-Site or Off-Site) <sup>2</sup>	Potential Contaminants of Concern	Media Potentially Impacted (Groundwater, soil and/or sediment)
<b>APEC 1:</b> Importation of fill material	Exterior portion of the Site	#30 – Importation of Fill Material of Unknown Quality	On-Site	PAHs, metals, As, Sb, Se, Cr (VI), Hg, B-HWS, CN-	Soil
<b>APEC 2:</b> Use of de-icing salts	Exterior portion of the Site	“Other” – Usage of De-icing Salts	On-Site	Electrical Conductivity and SAR	Soil
<b>APEC 3:</b> Current Transformer	Western portion	#55 – Transformer Manufacturing, Processing and Use	On-Site	PCBs	Soil
<b>APEC 4:</b> Previously Identified Soil Exceedance	Eastern portion east of the Site building	“Other” – Previously Identified Metals Exceedance in Soil	On-Site	Metals	Soil and Groundwater

Notes:

1, Area of Potential Environmental Concern means the area on, in or under a phase one study area where one or more contaminants are potentially present, as determined through the P1 ESA, including through,

(a) Identification of post or present uses on, in or under the phase one property, and

(b) Identification of potentially contaminating activities.

2. Potentially contaminating activity means a use or activity set out in Column A of Table 2 of Schedule D that is occurring or has occurred in a phase one study area

3. When completing this column, identify all contaminants of potential concern using the Method Groups as identified in the "Protocol for in the Assessment of Properties under Part XV.1 of the Environmental Protection Act, March 9, 2004, amended as of July 1, 2011, as specified below:

- |                             |      |            |                         |
|-----------------------------|------|------------|-------------------------|
| ABNs                        | PCB: | Metals     | Electrical Conductivity |
| CPs                         | PAHs | As, Sb, Se | Cr (Vi)                 |
| 1,4- Dioxane                | THMs | Na         | Hg                      |
| Dioxins/Furans, PCDDs/PCDFs | VOCs | B-HWS      | Methyl Mercury          |
| Ocs                         | BTEX | Cl-        | high pH                 |
| PHCs                        | Ca,  | Mg         | CN-      low pH         |

4. When submitting a record of site condition for filing, a copy of this table must be attached

**Table IV**

<b>AREAS OF POTENTIAL ENVIRONMENTAL CONCERN (APECs)</b> (Refer to clause 16(2)(b), Schedule D, O. Reg. 153/04) 590 Argus Road, Oakville, Ontario					
<b>Area of Potential Environmental Concern (APEC)<sup>1</sup></b>	<b>Location of APEC on Phase One Property</b>	<b>Potentially Contaminating Activity (PCA)<sup>2</sup></b>	<b>Location of PCA (On-Site or Off-Site)<sup>2</sup></b>	<b>Potential Contaminants of Concern</b>	<b>Media Potentially Impacted (Groundwater, soil and/or sediment)</b>
<p>SAR = Sodium Adsorption Ratio PHCs = Petroleum Hydrocarbons PCBs = Polychlorinated Biphenyl (1) Distances are approximately only. Precise distances are not possible due to the age of some listings and the aggregation and/or loss of addresses. (2) Potentially contaminating activity means a use or activity set out in Column A of Table 2 of Schedule D (O.Reg. 153/04. as amended) which is occurring or has occurred in a Phase One Study Area</p>					
<b>B.I.G. Consulting Inc.</b>					<b>BIGC-ENV-554D</b>

## **APPENDIX A: LIMITATION OF LIABILITY, SCOPE OF REPORT, AND THIRD-PARTY RELIANCE**

## **Limitation of Liability, Scope of Report, and Third Party Reliance**

The information presented in this report is based on visual site inspection and following the general guidance provided in the O.Reg.153/04 as amended. The objectives of the investigation were to evaluate the current environmental conditions of the subject property. The observations, conclusions and recommendations presented in this report are based on the site conditions existing at the time of BIG's site visit. If in the future, a Record of Site Condition (RSC) is pursued or additional information is become available or revealed through intrusive on-site testing, BIG should be contacted to re-evaluate the information presented in this report, if required.

This report was prepared for the exclusive use of 590 Argus Developments Inc. BIG's consent is required to reproduce this report in whole or in part. BIG is not responsible for any decision made or reliance by a third party makes of this report. BIG is not responsible for any damages, suffered by a third-party as result of the use of this report.

## **APPENDIX B: LEGAL SURVEY PLAN**

## **APPENDIX C: QUALIFICATION OF ASSESSORS**

## **Qualifications of Assessors**

Ms. Rebecca Morrison is a project manager at BIG and has over 7 years of experience in conducting Phase One and Phase Two Environmental Site Assessments. Rebecca has an in-depth knowledge of O.Reg.153/04 and has been responsible for successfully managing numerous environmental investigations and site assessments. Rebecca has in depth knowledge of Environmental Regulations including experience in remediation and risk assessment and has been involved in numerous Record of Site Condition submissions.

Mr. Darko Strajin, is the Managing Partner of BIG, he is a licensed engineer in province of Ontario and has over 25 years of consulting experience. Darko has been involved in conducting Phase One and Phase Two Environmental Site Assessments for more than 20 years. Darko has been responsible for successfully managing numerous environmental investigations and site assessments. Darko has in depth knowledge of Environmental Regulations including experience in geology, hydrogeology and geotechnical engineering that enables him to provide superior services to his clients in the environmental industry. Darko has registered with the MECP as QP (Environmental Site Assessment) and has filed number of Record of Site Condition documents over the years.

## APPENDIX D: CHAIN OF TITLE SEARCH



**PROJECT # BIGC-ENV-554-D**

**#590 ARGUS ROAD**

**PIN 24816-0113**

**ALL OF LOT 15  
REGISTERED PLAN NO. 1333  
(OAKVILLE)**

**PART OF LOTS 13 and 14  
CONCESSION 3  
SOUTH OF DUNDAS STREET  
(TOWNSHIP OF TRAFALGAR)**

**TOWN OF OAKVILLE**

**REGIONAL MUNICIPALITY OF HALTON**

<b>PIN</b>	<b>OWNERSHIP</b>	<b>DATES</b>
24816-0113 24816-0039	590 ARGUS DEVELOPMENTS INC.	DECEMBER 15 2022 TO PRESENT  AS OF FEBRUARY 14 2023
	ARGUS ROAD HOSPITALITY INC.	JANUARY 16 2017 TO DECEMBER 15 2022
	ROYAL HOST GP INC	SEPTEMBER 19 2011 TO JANUARY 16 2017
	OAKVILLE (HI) PURCHASECO INC.  became  ROYAL HOST HOTELS GP INC.	DECEMBER 10 2008
<b>EASEMENT</b>	HER MAJESTY THE QUEEN IN RIGHT OF THE PROVINCE OF ONTARIO, REPRESENTED BY THE MINISTER OF TRANSPORTATION FOR THE PROVINCE OF ONTARIO	JANUARY 17 2006
	OAKVILLE (HI) PURCHASECO INC.	JULY 3 1998 TO SEPTEMBER 19 2011
<b>COURT ORDER</b>	1082955 ONTARIO LIMITED	JUNE 30 1994 TO JULY 3 1998
<b>LEASE</b>	HOWARD JOHNSON'S HOTEL OAKVILLE	JULY 20 1982
	330059 ONTARIO LIMITED	AUGUST 15 1979 TO JUNE 30 1994
	BELCASH HOLDINGS LIMITED  as mortgagee	AFTER AUGUST 23 1978 TO AUGUST 15 1979
<b>MORTGAGE DEFAULT</b>	ANGELO PAPASTAMAS	APRIL 18 1978 TO AFTER AUGUST 23 1978 BEFORE AUGUST 15 1979
	RAMADA INNS (ONTARIO) LIMITED	JUNE 14 1973 TO APRIL 18 1978
	<b>MERGE OF CHAINS</b>	

	<b>CHAIN #1</b>	
	<b>PART OF LOTS 13 and 14 CONCESSION 3</b>	
	SPRING HOLDINGS LIMITED	SEPTEMBER 11 1969 TO JUNE 14 1973
	ROBERT WRIGHT DAVIES	APRIL 3 1956 TO SEPTEMBER 11 1969
	<b>SEE AFTER</b>  <b>“ROOT OF CHAINS”</b>  <b>FOR CONTINUATION</b>	
	<b>CHAIN #2</b>	
	<b>LOT 15 ; REGISTERED PLAN NO. 1333</b>	
	SPRING HOLDINGS LIMITED	APRIL 16 1970 TO JUNE 14 1973
<b>AS TO LOT 15</b>	<b>REGISTERED PLAN NO. 1333</b>	<b>NOVEMBER 8 1965</b>
<b>PART OF LOTS 13 and 14 CONCESSION 3</b>	SNOW PROPERTIES LIMITED	DECEMBER 19 1959 TO APRIL 16 1970
<b>EASEMENT</b>	THE CORPORATION OF THE TOWN OF OAKVILLE	DECEMBER 3 1959
<b>EASEMENT</b>	THE CORPORATION OF THE TOWN OF OAKVILLE	NOVEMBER 3 1959
	<b>ROOT OF CHAINS</b>	

	ROBERT WRIGHT DAVIES	APRIL 3 1959 TO DECEMBER 19 1959 <b>(CHAIN #2)</b>  TO SEPTEMBER 11 1969 <b>(CHAIN #1)</b>
	OAKVILLE MOTEL COMPANY LIMITED	JUNE 14 1954 TO APRIL 3 1959
	JACOB BOYKO MICHAEL MUTZAK JOHN MASKALUK	JANUARY 19 1953 TO JUNE 14 1954
	ANNA BOYKO STELLA MASKALUK SOPHIA MASKALUK	DECEMBER 12 1952 TO JANUARY 19 1953
	JACAN BOYKO	APRIL 8 1952 TO DECEMBER 12 1952
	WILSON NELSON ROBINSON	DECEMBER 31 1937 TO APRIL 8 1952
<b>TAX ARREARS CERTIFICATE</b>	THE CORPORATION OF THE TOWN OF OAKVILLE	DECEMBER 31 1937 TO DECEMBER 31 1937
	JAMES MILLER	MARCH 1 1929 TO DECEMBER 31 1937
	MARGARET MAGEE	AUGUST 9 1926 TO MARCH 1 1929
	OLIVER HEZZLEWOOD  <b>as mortgagee</b>	AFTER OCTOBER 1 1924 TO AUGUST 9 1926
<b>MORTGAGE DEFAULT</b>	WALTER THOMAS	MAY 18 1921 TO AFTER OCTOBER 1 1924
	WALTER WARDELL	APRIL 23 1921 TO MAY 18 1921
	CHARLES H. CROSS	DECEMBER 4 1911 TO APRIL 23 1921
	JOHN CROSS	NOVEMBER 20 1883 TO DECEMBER 4 1911

	WILLIAM WARDELL	MAY 10 1871 TO NOVEMBER 20 1883
	JOHN CROSS	OCTOBER 20 1866 TO MAY 10 1871
	ROBERT K. CHISHOLM	OCTOBER 9 1854 TO OCTOBER 20 1866
	GEORGE K. CHISHOLM	DECEMBER 13 1845 TO OCTOBER 9 1854
	WILLIAM CHISHOLM	MARCH 25 1831 TO DECEMBER 13 1845

**CROWN PATENTS: MARCH 25 1831**

**LOTS 13 and 14 ; CONCESSION 3  
SOUTH OF DUNDAS STREET**

**GEOGRAPHIC TOWNSHIP OF TRAFALGAR**

LAND  
 REGISTRY  
 OFFICE #20

24816-0113 (LT)

\* CERTIFIED IN ACCORDANCE WITH THE LAND TITLES ACT \* SUBJECT TO RESERVATIONS IN CROWN GRANT \*

PROPERTY DESCRIPTION: LT 15, PL 1333; PT LTS 13 & 14, CON 3 TRAF SDS AS IN 824943 S&E PTS 6,7, 9 & 10, 20R15677.; TOWN OF OAKVILLE

PROPERTY REMARKS:

ESTATE/QUALIFIER:  
 FEE SIMPLE  
 LT CONVERSION QUALIFIED

RECENTLY:  
 DIVISION FROM 24816-0039

PIN CREATION DATE:  
 2006/02/02

OWNERS' NAMES  
 590 ARGUS DEVELOPMENTS INC.

CAPACITY SHARE

REG. NUM.	DATE	INSTRUMENT TYPE	AMOUNT	PARTIES FROM	PARTIES TO	CERT/CHKD
** PRINTOUT INCLUDES ALL DOCUMENT TYPES AND DELETED INSTRUMENTS SINCE 2006/02/02 **						
**SUBJECT, ON FIRST REGISTRATION UNDER THE LAND TITLES ACT, TO:						
** SUBSECTION 44(1) OF THE LAND TITLES ACT, EXCEPT PARAGRAPH 11, PARAGRAPH 14, PROVINCIAL SUCCESSION DUTIES *						
** AND ESCHEATS OR FORFEITURE TO THE CROWN.						
** THE RIGHTS OF ANY PERSON WHO WOULD, BUT FOR THE LAND TITLES ACT, BE ENTITLED TO THE LAND OR ANY PART OF						
** IT THROUGH LENGTH OF ADVERSE POSSESSION, PRESCRIPTION, MISDESCRIPTION OR BOUNDARIES SETTLED BY						
** CONVENTION.						
** ANY LEASE TO WHICH THE SUBSECTION 70(2) OF THE REGISTRY ACT APPLIES.						
**DATE OF CONVERSION TO LAND TITLES: 1996/03/25 **						
Z105291	1959/11/16	REST COV APL ANNEX		*** DELETED AGAINST THIS PROPERTY ***		
REMARKS: EXPIRED 1999.11.16. DELETED 2016.11.01. TWENDOVER						
105451	1959/11/20	TRANSFER EASEMENT			THE CORPORATION OF THE TOWN OF OAKVILLE	C
REMARKS: PLAN ATTACHED						
106047	1959/12/03	TRANSFER EASEMENT			THE CORPORATION OF THE TOWN OF OAKVILLE	C
REMARKS: PLAN ATTACHED						
193643	1965/11/17	AGR SUBDIVISION			THE CORPORATION OF THE TOWN OF OAKVILLE THE OAKVILLE PUBLIC UTILITIES COMMISSION	C
291452	1970/04/16	RELEASE				C
REMARKS: RELEASE & DISCHARGE; 193643						
537119	1981/03/20	AGREEMENT			THE CORPORATION OF THE TOWN OF OAKVILLE	C
REMARKS: SITE PLAN						

NOTE: ADJOINING PROPERTIES SHOULD BE INVESTIGATED TO ASCERTAIN DESCRIPTIVE INCONSISTENCIES, IF ANY, WITH DESCRIPTION REPRESENTED FOR THIS PROPERTY.  
 NOTE: ENSURE THAT YOUR PRINTOUT STATES THE TOTAL NUMBER OF PAGES AND THAT YOU HAVE PICKED THEM ALL UP.

LAND  
REGISTRY  
OFFICE #20

24816-0113 (LT)

PREPARED FOR s  
ON 2023/02/14 AT 12:17:48

\* CERTIFIED IN ACCORDANCE WITH THE LAND TITLES ACT \* SUBJECT TO RESERVATIONS IN CROWN GRANT \*

REG. NUM.	DATE	INSTRUMENT TYPE	AMOUNT	PARTIES FROM	PARTIES TO	CERT/ CHKD
H744162	1998/07/03	TRANSFER		*** DELETED AGAINST THIS PROPERTY *** 1082955 ONTARIO LIMITED	OAKVILLE (HI) PURCHASECO INC.	
20R15677	2004/05/28	PLAN REFERENCE				C
HR447312	2006/01/17	TRANSFER EASEMENT		*** DELETED AGAINST THIS PROPERTY *** OAKVILLE (HI) PURCHASECO INC.	HER MAJESTY THE QUEEN IN RIGHT OF THE PROVINCE OF ONTARIO, REPRESENTED BY THE MINISTER OF TRANSPORTATION FOR THE PROVINCE OF ONTARIO	
HR723138	2008/12/10	APL CH NAME OWNER		*** COMPLETELY DELETED *** OAKVILLE (HI) PURCHASECO INC.	ROYAL HOST HOTELS GP INC.	
HR738032	2009/03/09	CHARGE		*** COMPLETELY DELETED *** ROYAL HOST HOTELS GP INC.	HSBC BANK CANADA	
HR738033	2009/03/09	NO ASSGN RENT GEN		*** COMPLETELY DELETED *** ROYAL HOST HOTELS GP INC.	HSBC BANK CANADA	
<i>REMARKS: HR738032</i>						
HR908982	2011/02/17	TRANSFER		*** COMPLETELY DELETED *** ROYAL HOST HOTELS GP INC.	ROYAL HOST GP INC.	
HR918904	2011/04/05	CONSTRUCTION LIEN		*** COMPLETELY DELETED *** 1141865 ONTARIO LIMITED C.O.B. THE KINGSLAKE GROUP		
HR918945	2011/04/05	CONSTRUCTION LIEN		*** COMPLETELY DELETED *** ARCADIAN ALUMINUM INSTALLATIONS INC.		
HR920255	2011/04/12	CONSTRUCTION LIEN		*** COMPLETELY DELETED *** 1688649 ONTARIO INC.		
HR920901	2011/04/15	CONSTRUCTION LIEN		*** COMPLETELY DELETED *** 1628756 ONTARIO LIMITED		
HR922628	2011/04/21	CONSTRUCTION LIEN		*** COMPLETELY DELETED *** GPS GABE'S PLUMBING SERVICES INC.		
HR923529	2011/04/28	CONSTRUCTION LIEN		*** COMPLETELY DELETED *** 1687780 ONTARIO CORP.		
HR925025	2011/05/03	CERTIFICATE		*** COMPLETELY DELETED *** ARCADIAN ALUMINUM INSTALLATIONS INC.		

NOTE: ADJOINING PROPERTIES SHOULD BE INVESTIGATED TO ASCERTAIN DESCRIPTIVE INCONSISTENCIES, IF ANY, WITH DESCRIPTION REPRESENTED FOR THIS PROPERTY.  
NOTE: ENSURE THAT YOUR PRINTOUT STATES THE TOTAL NUMBER OF PAGES AND THAT YOU HAVE PICKED THEM ALL UP.

LAND  
REGISTRY  
OFFICE #20

24816-0113 (LT)

PREPARED FOR s  
ON 2023/02/14 AT 12:17:48

\* CERTIFIED IN ACCORDANCE WITH THE LAND TITLES ACT \* SUBJECT TO RESERVATIONS IN CROWN GRANT \*

REG. NUM.	DATE	INSTRUMENT TYPE	AMOUNT	PARTIES FROM	PARTIES TO	CERT/CHKD
HR929668	2011/05/24	CERTIFICATE		*** COMPLETELY DELETED *** 1141865 ONTARIO LIMITED C.O.B. THE KINGSLAKE GROUP		
HR932424	2011/06/02	CERTIFICATE		*** COMPLETELY DELETED *** 1628756 ONTARIO LIMITED		
HR932938	2011/06/03	CERTIFICATE		*** COMPLETELY DELETED *** GPS GABE'S PLUMBING SERVICES INC.		
HR934773	2011/06/10	CERTIFICATE		*** COMPLETELY DELETED *** 1687780 ONTARIO CORP.	ROYAL HOST GP INC. ROYAL HOST HOTELS GP INC. 1141865 ONTARIO LIMITED HSBC BANK CANADA	
HR962147	2011/09/19	APL AMEND ORDER		*** COMPLETELY DELETED *** ONTARIO SUPERIOR COURT OF JUSTICE	ROYAL HOST GP INC.	
HR962149	2011/09/19	APL AMEND ORDER		*** COMPLETELY DELETED *** ONTARIO SUPERIOR COURT OF JUSTICE	ROYAL HOST GP INC. ROYAL HOST HOTELS GP INC.	
HR962150	2011/09/19	APL AMEND ORDER		*** COMPLETELY DELETED *** ONTARIO SUPERIOR COURT OF JUSTICE	ROYAL HOST GP INC. ROYAL HOST HOTELS GP INC.	
HR962151	2011/09/19	APL AMEND ORDER		*** COMPLETELY DELETED *** SUPERIOR COURT OF JUSTICE	ROYAL HOST GP INC.	
HR962152	2011/09/19	APL AMEND ORDER		*** COMPLETELY DELETED *** SUPERIOR COURT OF JUSTICE	ROYAL HOST GP INC. ROYAL HOST HOTELS GP INC.	

NOTE: ADJOINING PROPERTIES SHOULD BE INVESTIGATED TO ASCERTAIN DESCRIPTIVE INCONSISTENCIES, IF ANY, WITH DESCRIPTION REPRESENTED FOR THIS PROPERTY.  
NOTE: ENSURE THAT YOUR PRINTOUT STATES THE TOTAL NUMBER OF PAGES AND THAT YOU HAVE PICKED THEM ALL UP.



LAND  
 REGISTRY  
 OFFICE #20

24816-0113 (LT)

\* CERTIFIED IN ACCORDANCE WITH THE LAND TITLES ACT \* SUBJECT TO RESERVATIONS IN CROWN GRANT \*

REG. NUM.	DATE	INSTRUMENT TYPE	AMOUNT	PARTIES FROM	PARTIES TO	CERT/ CHKD
HR962153	2011/09/19	APL AMEND ORDER		*** COMPLETELY DELETED *** SUPERIOR COURT OF JUSTICE	ROYAL HOST GP INC.	
HR1168000	2014/03/05	APL AMEND ORDER <i>REMARKS: DISCHARGING HR920901</i>		*** COMPLETELY DELETED *** ONTARIO SUPERIOR COURT OF JUSTICE	1141865 ONTARIO LIMITED	
HR1168001	2014/03/05	APL AMEND ORDER <i>REMARKS: DISCHARGED HR918904</i>		*** COMPLETELY DELETED *** ONTARIO SUPERIOR COURT OF JUSTICE	1141865 ONTARIO LIMITED	
HR1181889	2014/05/16	NO SEC INTEREST	\$46,200	COINAMATIC COMMERCIAL LAUNDRY INC.		C
HR1258738	2015/04/14	APL (GENERAL) <i>REMARKS: DELETE S/T HR447312</i>		*** COMPLETELY DELETED *** HER MAJESTY THE QUEEN IN RIGHT OF THE PROVINCE OF ONTARIO, REPRESENTED BY THE MINISTER OF TRANSPORTATION FOR THE PROVINCE OF ONTARIO		
HR1425043	2017/01/16	TRANSFER <i>REMARKS: PLANNING ACT STATEMENTS.</i>		*** COMPLETELY DELETED *** ROYAL HOST GP INC.	ARGUS ROAD HOSPITALITY INC.	
HR1425044	2017/01/16	CHARGE		*** COMPLETELY DELETED *** ARGUS ROAD HOSPITALITY INC.	MERIDIAN CREDIT UNION LIMITED	
HR1425045	2017/01/16	NO ASSGN RENT GEN <i>REMARKS: NOTICE TO BE DELETED UPON DELETION OF HR1425044</i>		*** COMPLETELY DELETED *** ARGUS ROAD HOSPITALITY INC.	MERIDIAN CREDIT UNION LIMITED	
HR1425141	2017/01/17	DISCH OF CHARGE <i>REMARKS: HR738032.</i>		*** COMPLETELY DELETED *** HSBC BANK CANADA		
HR1647109	2019/08/27	NOTICE <i>REMARKS: HR1425044</i>		*** COMPLETELY DELETED *** MERIDIAN CREDIT UNION LIMITED	ARGUS ROAD HOSPITALITY INC.	
HR1647110	2019/08/27	NO ASSGN RENT GEN <i>REMARKS: HR1425044 AND HR1647109</i>		*** COMPLETELY DELETED *** ARGUS ROAD HOSPITALITY INC.	MERIDIAN CREDIT UNION LIMITED	

NOTE: ADJOINING PROPERTIES SHOULD BE INVESTIGATED TO ASCERTAIN DESCRIPTIVE INCONSISTENCIES, IF ANY, WITH DESCRIPTION REPRESENTED FOR THIS PROPERTY.  
 NOTE: ENSURE THAT YOUR PRINTOUT STATES THE TOTAL NUMBER OF PAGES AND THAT YOU HAVE PICKED THEM ALL UP.

LAND  
 REGISTRY  
 OFFICE #20

24816-0113 (LT)

\* CERTIFIED IN ACCORDANCE WITH THE LAND TITLES ACT \* SUBJECT TO RESERVATIONS IN CROWN GRANT \*

REG. NUM.	DATE	INSTRUMENT TYPE	AMOUNT	PARTIES FROM	PARTIES TO	CERT/ CHKD
HR1939782	2022/12/15	TRANSFER <i>REMARKS: PLANNING ACT STATEMENTS.</i>	\$38,000,000	ARGUS ROAD HOSPITALITY INC.	590 ARGUS DEVELOPMENTS INC.	C
HR1939783	2022/12/15	CHARGE	\$45,000,000	590 ARGUS DEVELOPMENTS INC.	MERIDIAN CREDIT UNION LIMITED	C
HR1939784	2022/12/15	NO ASSGN RENT GEN <i>REMARKS: HR1939783</i>		590 ARGUS DEVELOPMENTS INC.	MERIDIAN CREDIT UNION LIMITED	C
HR1939852	2022/12/16	DISCH OF CHARGE <i>REMARKS: HR1425044.</i>		*** COMPLETELY DELETED *** MERIDIAN CREDIT UNION LIMITED		

NOTE: ADJOINING PROPERTIES SHOULD BE INVESTIGATED TO ASCERTAIN DESCRIPTIVE INCONSISTENCIES, IF ANY, WITH DESCRIPTION REPRESENTED FOR THIS PROPERTY.  
 NOTE: ENSURE THAT YOUR PRINTOUT STATES THE TOTAL NUMBER OF PAGES AND THAT YOU HAVE PICKED THEM ALL UP.

## **APPENDIX E: ECOLOG ERIS REPORT**



---

# DATABASE REPORT

**Project Property:** *590 Argus Road  
590 Argus Road  
Oakville ON L6J 6G6*

**Project No:** *BIGC-ENV-554D*

**Report Type:** *RSC Report (Urban)*

**Order No:** *23020200589*

**Requested by:** *B.I.G. Consulting Inc.*

**Date Completed:** *February 7, 2023*

**Environmental Risk Information Services**

*A division of Glacier Media Inc.*

1.866.517.5204 | [info@erisinfo.com](mailto:info@erisinfo.com) | [erisinfo.com](http://erisinfo.com)

# Table of Contents

Table of Contents.....	2
Executive Summary.....	3
Executive Summary: Report Summary.....	4
Executive Summary: Site Report Summary - Project Property.....	6
Executive Summary: Site Report Summary - Surrounding Properties.....	7
Executive Summary: Summary By Data Source.....	28
Map.....	54
Aerial.....	55
Topographic Map.....	56
Detail Report.....	57
Unplottable Summary.....	242
Unplottable Report.....	245
Appendix: Database Descriptions.....	261
Definitions.....	270

## **Notice: IMPORTANT LIMITATIONS and YOUR LIABILITY**

**Reliance on information in Report:** This report DOES NOT replace a full Phase I Environmental Site Assessment but is solely intended to be used as a database review of environmental records.

**License for use of information in Report:** No page of this report can be used without this cover page, this notice and the project property identifier. The information in Report(s) may not be modified or re-sold.

**Your Liability for misuse:** Using this Service and/or its reports in a manner contrary to this Notice or your agreement will be in breach of copyright and contract and ERIS may obtain damages for such mis-use, including damages caused to third parties, and gives ERIS the right to terminate your account, rescind your license to any previous reports and to bar you from future use of the Service.

**No warranty of Accuracy or Liability for ERIS:** The information contained in this report has been produced by ERIS Information Limited Partnership ("ERIS") using various sources of information, including information provided by Federal and Provincial government departments. The report applies only to the address and up to the date specified on the cover of this report, and any alterations or deviation from this description will require a new report. This report and the data contained herein does not purport to be and does not constitute a guarantee of the accuracy of the information contained herein and does not constitute a legal opinion nor medical advice. Although ERIS has endeavored to present you with information that is accurate, ERIS disclaims, any and all liability for any errors, omissions, or inaccuracies in such information and data, whether attributable to inadvertence, negligence or otherwise, and for any consequences arising therefrom. Liability on the part of ERIS is limited to the monetary value paid for this report.

**Trademark and Copyright:** You may not use the ERIS trademarks or attribute any work to ERIS other than as outlined above. This Service and Report (s) are protected by copyright owned by ERIS Information Limited Partnership. Copyright in data used in the Service or Report(s) (the "Data") is owned by ERIS or its licensors. The Service, Report(s) and Data may not be copied or reproduced in whole or in any substantial part without prior written consent of ERIS.

# Executive Summary

## **Property Information:**

**Project Property:** 590 Argus Road  
590 Argus Road Oakville ON L6J 6G6

**Project No:** BIGC-ENV-554D

## **Order Information:**

**Order No:** 23020200589  
**Date Requested:** February 2, 2023  
**Requested by:** B.I.G. Consulting Inc.  
**Report Type:** RSC Report (Urban)

## **Historical/Products:**

**City Directory Search** CD - Subject Site plus 250m Radius  
**ERIS Xplorer** [ERIS Xplorer](#)  
**Topographic Map** RSC Maps

## Executive Summary: Report Summary

<i>Database</i>	<i>Name</i>	<i>Searched</i>	<i>Project Property</i>	<i>Boundary to 0.30km</i>	<i>Total</i>
AAGR	<i>Abandoned Aggregate Inventory</i>	Y	0	0	0
AGR	<i>Aggregate Inventory</i>	Y	0	0	0
AMIS	<i>Abandoned Mine Information System</i>	Y	0	0	0
ANDR	<i>Anderson's Waste Disposal Sites</i>	Y	0	0	0
AST	<i>Aboveground Storage Tanks</i>	Y	0	0	0
AUWR	<i>Automobile Wrecking &amp; Supplies</i>	Y	0	0	0
BORE	<i>Borehole</i>	Y	0	15	15
CA	<i>Certificates of Approval</i>	Y	0	8	8
CDRY	<i>Dry Cleaning Facilities</i>	Y	0	0	0
CFOT	<i>Commercial Fuel Oil Tanks</i>	Y	0	0	0
CHEM	<i>Chemical Manufacturers and Distributors</i>	Y	0	0	0
CHM	<i>Chemical Register</i>	Y	0	0	0
CNG	<i>Compressed Natural Gas Stations</i>	Y	0	0	0
COAL	<i>Inventory of Coal Gasification Plants and Coal Tar Sites</i>	Y	0	0	0
CONV	<i>Compliance and Convictions</i>	Y	0	0	0
CPU	<i>Certificates of Property Use</i>	Y	0	0	0
DRL	<i>Drill Hole Database</i>	Y	0	0	0
DTNK	<i>Delisted Fuel Tanks</i>	Y	0	11	11
EASR	<i>Environmental Activity and Sector Registry</i>	Y	0	0	0
EBR	<i>Environmental Registry</i>	Y	0	1	1
ECA	<i>Environmental Compliance Approval</i>	Y	0	2	2
EEM	<i>Environmental Effects Monitoring</i>	Y	0	0	0
EHS	<i>ERIS Historical Searches</i>	Y	3	40	43
EIIS	<i>Environmental Issues Inventory System</i>	Y	0	0	0
EMHE	<i>Emergency Management Historical Event</i>	Y	0	0	0
EPAR	<i>Environmental Penalty Annual Report</i>	Y	0	0	0
EXP	<i>List of Expired Fuels Safety Facilities</i>	Y	0	0	0
FCON	<i>Federal Convictions</i>	Y	0	0	0
FCS	<i>Contaminated Sites on Federal Land</i>	Y	0	0	0
FOFT	<i>Fisheries &amp; Oceans Fuel Tanks</i>	Y	0	0	0
FRST	<i>Federal Identification Registry for Storage Tank Systems (FIRSTS)</i>	Y	0	0	0
FST	<i>Fuel Storage Tank</i>	Y	0	9	9
FSTH	<i>Fuel Storage Tank - Historic</i>	Y	0	0	0
GEN	<i>Ontario Regulation 347 Waste Generators Summary</i>	Y	0	98	98
GHG	<i>Greenhouse Gas Emissions from Large Facilities</i>	Y	0	0	0
HINC	<i>TSSA Historic Incidents</i>	Y	0	1	1

<b>Database</b>	<b>Name</b>	<b>Searched</b>	<b>Project Property</b>	<b>Boundary to 0.30km</b>	<b>Total</b>
IAFT	Indian & Northern Affairs Fuel Tanks	Y	0	0	0
INC	Fuel Oil Spills and Leaks	Y	0	0	0
LIMO	Landfill Inventory Management Ontario	Y	0	0	0
MINE	Canadian Mine Locations	Y	0	0	0
MNR	Mineral Occurrences	Y	0	0	0
NATE	National Analysis of Trends in Emergencies System (NATES)	Y	0	0	0
NCPL	Non-Compliance Reports	Y	0	0	0
NDFT	National Defense & Canadian Forces Fuel Tanks	Y	0	0	0
NDSP	National Defense & Canadian Forces Spills	Y	0	0	0
NDWD	National Defence & Canadian Forces Waste Disposal Sites	Y	0	0	0
NEBI	National Energy Board Pipeline Incidents	Y	0	0	0
NEBP	National Energy Board Wells	Y	0	0	0
NEES	National Environmental Emergencies System (NEES)	Y	0	0	0
NPCB	National PCB Inventory	Y	0	7	7
NPRI	National Pollutant Release Inventory	Y	0	0	0
OGWE	Oil and Gas Wells	Y	0	0	0
OOGW	Ontario Oil and Gas Wells	Y	0	0	0
OPCB	Inventory of PCB Storage Sites	Y	0	0	0
ORD	Orders	Y	0	0	0
PAP	Canadian Pulp and Paper	Y	0	0	0
PCFT	Parks Canada Fuel Storage Tanks	Y	0	0	0
PES	Pesticide Register	Y	0	9	9
PINC	Pipeline Incidents	Y	0	1	1
PRT	Private and Retail Fuel Storage Tanks	Y	0	2	2
PTTW	Permit to Take Water	Y	0	0	0
REC	Ontario Regulation 347 Waste Receivers Summary	Y	0	0	0
RSC	Record of Site Condition	Y	0	5	5
RST	Retail Fuel Storage Tanks	Y	0	4	4
SCT	Scott's Manufacturing Directory	Y	0	6	6
SPL	Ontario Spills	Y	0	16	16
SRDS	Wastewater Discharger Registration Database	Y	0	0	0
TANK	Anderson's Storage Tanks	Y	0	0	0
TCFT	Transport Canada Fuel Storage Tanks	Y	0	0	0
VAR	Variances for Abandonment of Underground Storage Tanks	Y	0	0	0
WDS	Waste Disposal Sites - MOE CA Inventory	Y	0	0	0
WDSH	Waste Disposal Sites - MOE 1991 Historical Approval Inventory	Y	0	0	0
WWIS	Water Well Information System	Y	0	22	22
<b>Total:</b>			<b>3</b>	<b>257</b>	<b>260</b>



## Executive Summary: Site Report Summary - Project Property

<i>Map Key</i>	<i>DB</i>	<i>Company/Site Name</i>	<i>Address</i>	<i>Dir/Dist (m)</i>	<i>Elev diff (m)</i>	<i>Page Number</i>
<a href="#">1</a>	EHS		590 Argus Road Oakville ON L6J 6G6	WSW/0.0	0.00	<a href="#">57</a>
<a href="#">2</a>	EHS		590 Argus Road Oakville ON	SSE/0.0	0.00	<a href="#">57</a>
<a href="#">3</a>	EHS		590 Argus Rd Oakville ON L6J3J3	SE/0.0	0.00	<a href="#">57</a>

## Executive Summary: Site Report Summary - Surrounding Properties

<i>Map Key</i>	<i>DB</i>	<i>Company/Site Name</i>	<i>Address</i>	<i>Dir/Dist (m)</i>	<i>Elev Diff (m)</i>	<i>Page Number</i>
<a href="#">4</a>	NPCB	ROSART PROPERTIES INC.	226 SOUTH SERVICE ROAD OAKVILLE ON L6J 2X5	N/22.2	0.00	<a href="#">57</a>
<a href="#">4</a>	SCT	Rubicon Publishing Inc.	226 South Service Rd E Oakville ON L6J 2X5	N/22.2	0.00	<a href="#">57</a>
<a href="#">4</a>	NPCB	ROSART PROPERTIES INC.	226 SOUTH SERVICE ROAD OAKVILLE ON L6J 2X5	N/22.2	0.00	<a href="#">58</a>
<a href="#">5</a>	NPCB	ROSART PROPERTIES INC.	226 SOUTH SERVICE ROAD Oakville ON	N/22.2	0.00	<a href="#">58</a>
<a href="#">6</a>	SCT	TARGET MARKETING CORP.	591 ARGUS RD OAKVILLE ON L6J 3J4	ESE/30.4	-1.16	<a href="#">58</a>
<a href="#">7</a>	SCT	DIONEX CANADA LTD.	586 ARGUS RD UNIT 4 OAKVILLE ON L6J 7S1	SSE/33.1	-1.07	<a href="#">59</a>
<a href="#">7</a>	GEN	DR. GREGORY A. SHAW	100 - 586 ARGUS ROAD OAKVILLE ON L6J 7S1	SSE/33.1	-1.07	<a href="#">59</a>
<a href="#">7</a>	GEN	DR. GREGORY A. SHAW	586 ARGUS ROAD, UNIT 100 OAKVILLE ON L6J 3J3	SSE/33.1	-1.07	<a href="#">59</a>
<a href="#">7</a>	GEN	DR. GREGORY A. SHAW	586 ARGUS ROAD, UNIT 100 OAKVILLE ON L6J 3J3	SSE/33.1	-1.07	<a href="#">60</a>
<a href="#">7</a>	EHS		586 Argus Road Oakville ON L6J 7S1	SSE/33.1	-1.07	<a href="#">60</a>
<a href="#">7</a>	GEN	DR. GREGORY A. SHAW	586 ARGUS ROAD, UNIT 100 OAKVILLE ON L6J 7S1	SSE/33.1	-1.07	<a href="#">60</a>
<a href="#">7</a>	EHS		586 Argus Road Oakville ON L6J 3J3	SSE/33.1	-1.07	<a href="#">61</a>

<b>Map Key</b>	<b>DB</b>	<b>Company/Site Name</b>	<b>Address</b>	<b>Dir/Dist (m)</b>	<b>Elev Diff (m)</b>	<b>Page Number</b>
<a href="#"><u>7</u></a>	EHS		586 Argus Road Oakville ON L6J 3J3	SSE/33.1	-1.07	<a href="#"><u>61</u></a>
<a href="#"><u>7</u></a>	WWIS		586 ARGUS RD OAKVILLE ON <i>Well ID: 7161334</i>	SSE/33.1	-1.07	<a href="#"><u>61</u></a>
<a href="#"><u>7</u></a>	EHS		586 Argus Rd Oakville ON L6J3J3	SSE/33.1	-1.07	<a href="#"><u>64</u></a>
<a href="#"><u>7</u></a>	GEN	586 Argus Clinic	586 Argus Rd, Suite 101 Oakville ON L6J 3J3	SSE/33.1	-1.07	<a href="#"><u>64</u></a>
<a href="#"><u>7</u></a>	GEN	586 Argus Clinic	586 Argus Rd, Suite 101 Oakville ON L6J 3J3	SSE/33.1	-1.07	<a href="#"><u>64</u></a>
<a href="#"><u>7</u></a>	GEN	586 Argus Clinic	586 Argus Rd, Suite 101 Oakville ON L6J 3J3	SSE/33.1	-1.07	<a href="#"><u>65</u></a>
<a href="#"><u>7</u></a>	GEN	586 Argus Clinic	586 Argus Rd, Suite 101 Oakville ON L6J 3J3	SSE/33.1	-1.07	<a href="#"><u>65</u></a>
<a href="#"><u>7</u></a>	EHS		586 Argus Rd Oakville ON L6J3J3	SSE/33.1	-1.07	<a href="#"><u>66</u></a>
<a href="#"><u>7</u></a>	GEN	586 Argus Clinic	586 Argus Rd, Suite 101 Oakville ON L6J 3J3	SSE/33.1	-1.07	<a href="#"><u>66</u></a>
<a href="#"><u>7</u></a>	GEN	586 Argus Clinic	586 Argus Rd, Suite 101 Oakville ON L6J 3J3	SSE/33.1	-1.07	<a href="#"><u>66</u></a>
<a href="#"><u>7</u></a>	GEN	586 Argus Clinic	586 Argus Rd, Suite 101 Oakville ON L6J 3J3	SSE/33.1	-1.07	<a href="#"><u>67</u></a>
<a href="#"><u>8</u></a>	GEN	Regional Municipality of Halton	232 South Service Road Unit B Oakville ON L6J 2X5	NE/42.7	0.00	<a href="#"><u>67</u></a>
<a href="#"><u>8</u></a>	GEN	Regional Municipality of Halton	232 South Service Road Unit B Oakville ON L6J 2X5	NE/42.7	0.00	<a href="#"><u>68</u></a>

<b>Map Key</b>	<b>DB</b>	<b>Company/Site Name</b>	<b>Address</b>	<b>Dir/Dist (m)</b>	<b>Elev Diff (m)</b>	<b>Page Number</b>
<a href="#"><u>8</u></a>	GEN	Regional Municipality of Halton Health Department	232 South Service Road Unit B Oakville ON L6J 2X5	NE/42.7	0.00	<a href="#"><u>68</u></a>
<a href="#"><u>8</u></a>	GEN	Regional Municipality of Halton Health Department	232 South Service Road Unit B Oakville ON L6J 2X5	NE/42.7	0.00	<a href="#"><u>68</u></a>
<a href="#"><u>8</u></a>	GEN	Regional Municipality of Halton Health Department	232 South Service Road Unit B Oakville ON L6J 2X5	NE/42.7	0.00	<a href="#"><u>69</u></a>
<a href="#"><u>8</u></a>	GEN	Regional Municipality of Halton Health Department	232 South Service Road Unit B Oakville ON L6J 2X5	NE/42.7	0.00	<a href="#"><u>69</u></a>
<a href="#"><u>8</u></a>	GEN	Regional Municipality of Halton Health Department	232 South Service Road Unit B Oakville ON L6J 2X5	NE/42.7	0.00	<a href="#"><u>70</u></a>
<a href="#"><u>9</u></a>	GEN	E. MYMRYK INVESTMENTS INC.	595 ARGUS ROAD OAKVILLE ON L6J 3J4	ESE/43.1	-1.91	<a href="#"><u>70</u></a>
<a href="#"><u>9</u></a>	GEN	E. MYMRYK INVESTMENTS INC. 14-201	595 ARGUS ROAD OAKVILLE ON L6J 3J4	ESE/43.1	-1.91	<a href="#"><u>70</u></a>
<a href="#"><u>9</u></a>	SCT	Rubicon Publishing Inc.	595 Argus Rd Oakville ON L6J 3J4	ESE/43.1	-1.91	<a href="#"><u>71</u></a>
<a href="#"><u>10</u></a>	GEN	Dr Sam Jomehri	587 argus road oakville ON L6J3J4	SE/47.2	-0.95	<a href="#"><u>71</u></a>
<a href="#"><u>10</u></a>	GEN	Dr Sam Jomehri	587 argus road oakville ON L6J3J4	SE/47.2	-0.95	<a href="#"><u>71</u></a>
<a href="#"><u>10</u></a>	GEN	Dr Sam Jomehri	587 argus road oakville ON L6J3J4	SE/47.2	-0.95	<a href="#"><u>72</u></a>
<a href="#"><u>10</u></a>	GEN	Dr Sam Jomehri	587 argus road oakville ON L6J3J4	SE/47.2	-0.95	<a href="#"><u>72</u></a>
<a href="#"><u>10</u></a>	GEN	Dr Sam Jomehri	587 argus road oakville ON L6J3J4	SE/47.2	-0.95	<a href="#"><u>73</u></a>

<i>Map Key</i>	<i>DB</i>	<i>Company/Site Name</i>	<i>Address</i>	<i>Dir/Dist (m)</i>	<i>Elev Diff (m)</i>	<i>Page Number</i>
<a href="#">11</a>	EHS		Argus Road Oakville ON L6J 3J3	ESE/51.5	-2.06	<a href="#">73</a>
<a href="#">11</a>	EHS		Argus Road Oakville ON L6J 3J3	ESE/51.5	-2.06	<a href="#">73</a>
<a href="#">12</a>	GEN	CORMACK ANIMAL CLINIC LIMITED	234 SOUTH SERVICE ROAD ANIMAL HOSPITAL OF OAKVILLE OAKVILLE ON L6J 2X5	NE/53.3	-1.01	<a href="#">73</a>
<a href="#">12</a>	GEN	Animal Hospital of Oakville	234 South Service Rd. Oakville ON	NE/53.3	-1.01	<a href="#">74</a>
<a href="#">12</a>	GEN	Animal Hospital of Oakville	234 South Service Rd. Oakville ON	NE/53.3	-1.01	<a href="#">74</a>
<a href="#">12</a>	GEN	Animal Hospital of Oakville	234 South Service Rd. Oakville ON	NE/53.3	-1.01	<a href="#">74</a>
<a href="#">12</a>	GEN	Animal Hospital of Oakville	234 South Service Rd. Oakville ON L6J 2X5	NE/53.3	-1.01	<a href="#">75</a>
<a href="#">12</a>	GEN	Animal Hospital of Oakville	234 South Service Rd. Oakville ON	NE/53.3	-1.01	<a href="#">75</a>
<a href="#">12</a>	GEN	Animal Hospital of Oakville	234 South Service Rd. Oakville ON L6J 2X5	NE/53.3	-1.01	<a href="#">76</a>
<a href="#">12</a>	GEN	Animal Hospital of Oakville	234 South Service Rd. Oakville ON L6J 2X5	NE/53.3	-1.01	<a href="#">76</a>
<a href="#">12</a>	GEN	Animal Hospital of Oakville	234 South Service Rd. Oakville ON L6J 2X5	NE/53.3	-1.01	<a href="#">76</a>
<a href="#">12</a>	GEN	Animal Hospital of Oakville	234 South Service Rd. Oakville ON L6J 2X5	NE/53.3	-1.01	<a href="#">77</a>
<a href="#">12</a>	GEN	Animal Hospital of Oakville	234 South Service Rd. Oakville ON L6J 2X5	NE/53.3	-1.01	<a href="#">77</a>

<b>Map Key</b>	<b>DB</b>	<b>Company/Site Name</b>	<b>Address</b>	<b>Dir/Dist (m)</b>	<b>Elev Diff (m)</b>	<b>Page Number</b>
<a href="#">12</a>	GEN	Animal Hospital of Oakville	234 South Service Rd. Oakville ON L6J 2X5	NE/53.3	-1.01	<a href="#">78</a>
<a href="#">13</a>	GEN	Animal Hospital of Oakville	234 South Service Rd. Oakville ON L6J 2X5	NE/53.3	-1.01	<a href="#">78</a>
<a href="#">13</a>	GEN	Dr. Michelle Cutler VPC	234 South Service Rd. Oakville ON L6J 2X5	NE/53.3	-1.01	<a href="#">78</a>
<a href="#">14</a>	EHS		603 Argus Rd. Oakville ON L6J 6G6	E/59.6	-2.22	<a href="#">79</a>
<a href="#">14</a>	GEN	Inside Health Inc.	100-603 Argus Road Oakville ON L6J 6G6	E/59.6	-2.22	<a href="#">79</a>
<a href="#">15</a>	WWIS		586 ARGUS RD OAKVILLE ON <b>Well ID: 7161333</b>	S/65.3	-0.56	<a href="#">79</a>
<a href="#">16</a>	GEN	MED-CHEM LABORATORIES LTD.	581 ARGUS ROAD, BASEMENT, OAKVILLE C/O 8150 SHEPPARD EAST SCARBOROUGH ON L6J 3J4	SE/72.3	-1.92	<a href="#">83</a>
<a href="#">16</a>	GEN	MED-CHEM LABORATORIES LTD. 25-656	581 ARGUS ROAD, BASEMENT, OAKVILLE C/O 8150 SHEPPARD EAST SCARBOROUGH ON L6J 3J4	SE/72.3	-1.92	<a href="#">83</a>
<a href="#">16</a>	GEN	MCTU DIAGNOSTICS LIMITED	581 ARGUS ROAD OAKVILLE ON L6J 3J4	SE/72.3	-1.92	<a href="#">83</a>
<a href="#">16</a>	GEN	MCTU DI(OUT OF BUSINESS)	581 ARGUS ROAD OAKVILLE ON L6J 3J4	SE/72.3	-1.92	<a href="#">84</a>
<a href="#">16</a>	GEN	Argus Medical Centre	581 Argus rd, ste 300 Oakville ON L6J 3J4	SE/72.3	-1.92	<a href="#">84</a>
<a href="#">16</a>	GEN	Camista Holdings	581 Argus Road Suite 202 Oakville ON L6J 3J4	SE/72.3	-1.92	<a href="#">84</a>

<b>Map Key</b>	<b>DB</b>	<b>Company/Site Name</b>	<b>Address</b>	<b>Dir/Dist (m)</b>	<b>Elev Diff (m)</b>	<b>Page Number</b>
<a href="#">16</a>	GEN	Argus Medical Centre	581 Argus rd, ste 300 Oakville ON L6J 3J4	SE/72.3	-1.92	<a href="#">85</a>
<a href="#">16</a>	GEN	Argus Medical Centre	581 Argus rd, ste 300 Oakville ON L6J 3J4	SE/72.3	-1.92	<a href="#">85</a>
<a href="#">17</a>	GEN	MED-CHEM LABORATORIES LTD.	581 ARGUS ROAD BASEMENT OAKVILLE ON L6L 3J4	SE/72.4	-1.92	<a href="#">86</a>
<a href="#">17</a>	GEN	MED-CHEM LABORATORIES LIMITED	581 ARGUS ROAD BASEMENT OAKVILLE ON L6L 3J4	SE/72.4	-1.92	<a href="#">86</a>
<a href="#">17</a>	GEN	CMLHealthCare	581 ARGUS ROAD OAKVILLE ON	SE/72.4	-1.92	<a href="#">86</a>
<a href="#">17</a>	GEN	CMLHealthCare	581 ARGUS ROAD OAKVILLE ON	SE/72.4	-1.92	<a href="#">87</a>
<a href="#">17</a>	GEN	CMLHealthCare	581 ARGUS ROAD OAKVILLE ON	SE/72.4	-1.92	<a href="#">87</a>
<a href="#">17</a>	GEN	LifeLabs LP	581 ARGUS ROAD, Unit 103 OAKVILLE ON	SE/72.4	-1.92	<a href="#">87</a>
<a href="#">17</a>	GEN	LifeLabs LP	581 ARGUS ROAD, Unit 103 OAKVILLE ON	SE/72.4	-1.92	<a href="#">88</a>
<a href="#">17</a>	GEN	Argus Medical Centre	581 Argus rd, ste 300 Oakville ON	SE/72.4	-1.92	<a href="#">88</a>
<a href="#">17</a>	GEN	LifeLabs LP	581 ARGUS ROAD, Unit 103 OAKVILLE ON L6J3J4	SE/72.4	-1.92	<a href="#">88</a>
<a href="#">17</a>	GEN	LifeLabs LP	581 ARGUS ROAD, Unit 103 OAKVILLE ON L6J3J4	SE/72.4	-1.92	<a href="#">89</a>
<a href="#">17</a>	GEN	Argus Medical Centre	581 Argus rd, ste 300 Oakville ON L6J3J4	SE/72.4	-1.92	<a href="#">89</a>

<b>Map Key</b>	<b>DB</b>	<b>Company/Site Name</b>	<b>Address</b>	<b>Dir/Dist (m)</b>	<b>Elev Diff (m)</b>	<b>Page Number</b>
<a href="#">17</a>	GEN	Argus Medical Centre	581 Argus rd, ste 300 Oakville ON L6J3J4	SE/72.4	-1.92	<a href="#">90</a>
<a href="#">17</a>	GEN	Adamson Properties Inc.	581 Argus Rd. Oakville ON L6J 3J4	SE/72.4	-1.92	<a href="#">90</a>
<a href="#">17</a>	GEN	LifeLabs LP	581 ARGUS ROAD, Unit 103 OAKVILLE ON L6J3J4	SE/72.4	-1.92	<a href="#">90</a>
<a href="#">17</a>	GEN	Argus Medical Centre	581 Argus rd, ste 300 Oakville ON L6J3J4	SE/72.4	-1.92	<a href="#">91</a>
<a href="#">17</a>	GEN	LifeLabs LP	581 ARGUS ROAD, Unit 103 OAKVILLE ON L6J3J4	SE/72.4	-1.92	<a href="#">91</a>
<a href="#">17</a>	GEN	Argus Medical Centre	581 Argus rd, ste 300 Oakville ON L6J3J4	SE/72.4	-1.92	<a href="#">91</a>
<a href="#">17</a>	GEN	LifeLabs LP	581 ARGUS ROAD, Unit 103 OAKVILLE ON L6J3J4	SE/72.4	-1.92	<a href="#">92</a>
<a href="#">17</a>	GEN	Argus Medical Centre	581 Argus Rd, ste 300 Oakville ON L6J3J4	SE/72.4	-1.92	<a href="#">92</a>
<a href="#">17</a>	GEN	LifeLabs LP	581 ARGUS ROAD, Unit 103 OAKVILLE ON L6J3J4	SE/72.4	-1.92	<a href="#">92</a>
<a href="#">17</a>	GEN	Argus Medical Centre	581 Argus Rd, ste 300 Oakville ON L6J3J4	SE/72.4	-1.92	<a href="#">93</a>
<a href="#">17</a>	GEN	Argus Medical Centre	581 Argus Rd, ste 300 Oakville ON L6J3J4	SE/72.4	-1.92	<a href="#">93</a>
<a href="#">18</a>	WWIS		586 ARGUS RD OAKVILLE ON <b>Well ID:</b> 7161332	S/75.8	-0.18	<a href="#">94</a>
<a href="#">19</a>	WWIS		ON <b>Well ID:</b> 7327366	SSE/83.3	-1.05	<a href="#">97</a>



<b>Map Key</b>	<b>DB</b>	<b>Company/Site Name</b>	<b>Address</b>	<b>Dir/Dist (m)</b>	<b>Elev Diff (m)</b>	<b>Page Number</b>
<a href="#">20</a>	EHS		200-240 North Service Road E Oakville ON	WNW/88.0	-1.00	<a href="#">98</a>
<a href="#">21</a>	EHS		166 South Service Road East Oakville ON L6J 0A5	SW/89.4	0.00	<a href="#">98</a>
<a href="#">22</a>	EHS		166 South Service Road East Oakville ON L6J 0A5	SW/90.8	-0.07	<a href="#">98</a>
<a href="#">22</a>	EHS		166 South Service Road East Oakville ON L6J 0A5	SW/90.8	-0.07	<a href="#">98</a>
<a href="#">23</a>	EHS		166 South Service Road East Oakville ON L6J 2X5	SW/91.0	0.00	<a href="#">99</a>
<a href="#">23</a>	EHS		166 South Service Road East Oakville ON L6J 2X5	SW/91.0	0.00	<a href="#">99</a>
<a href="#">24</a>	WWIS		ON <b>Well ID:</b> 7192191	SSE/93.5	-0.95	<a href="#">99</a>
<a href="#">25</a>	EHS		217-227 Cross Avenue and 571-595 Argus Road Oakville ON L6J 2W9	ESE/112.0	-2.93	<a href="#">100</a>
<a href="#">26</a>	EHS		570 Trafalgar Road Oakville ON L6J 3J2	E/117.4	-1.93	<a href="#">100</a>
<a href="#">27</a>	SPL	PRIVATE OWNER	570 TRAFALGAR ROAD OAKLAND MERCURY MOTOR VEHICLE (OPERATING FLUID) OAKVILLE TOWN ON L6J 3J2	E/117.4	-1.93	<a href="#">100</a>
<a href="#">27</a>	PRT	OAK-LAND LINCOLN MERCURY SALES	570 TRAFALGAR RD OAKVILLE ON L6J 3J2	E/117.4	-1.93	<a href="#">101</a>
<a href="#">28</a>	WWIS		165 CROSS AVE OAKVILLE ON <b>Well ID:</b> 7322524	S/121.5	-0.91	<a href="#">101</a>
<a href="#">29</a>	EHS		185 Cross Ave Oakville ON L6J2W7	SSE/124.6	-0.95	<a href="#">104</a>

<b>Map Key</b>	<b>DB</b>	<b>Company/Site Name</b>	<b>Address</b>	<b>Dir/Dist (m)</b>	<b>Elev Diff (m)</b>	<b>Page Number</b>
<a href="#">30</a>	EHS		Argus Road And Cross Avenue Oakville ON	SSE/126.2	-1.16	<a href="#">105</a>
<a href="#">31</a>	WWIS		ON <i>Well ID: 7325283</i>	SE/127.1	-3.07	<a href="#">105</a>
<a href="#">32</a>	EHS		217 Cross Avenue and 571 Argus Road Oakville ON L6J 2W9	ESE/138.9	-2.94	<a href="#">106</a>
<a href="#">33</a>	SPL	SUNOCO	155 NORTH SERVICE ROAD SERVICE STATION OAKVILLE TOWN ON	W/139.6	-2.00	<a href="#">106</a>
<a href="#">34</a>	EHS		217, 227 Cross Avenue and 571 Argus Road Oakville ON L6J 2W9	ESE/140.8	-3.90	<a href="#">106</a>
<a href="#">34</a>	EHS		217, 227 Cross Avenue and 571 Argus Road Oakville ON L6J 2W9	ESE/140.8	-3.90	<a href="#">107</a>
<a href="#">35</a>	WWIS		165 CROSS AVE OAKVILLE ON <i>Well ID: 7322523</i>	S/142.6	-1.05	<a href="#">107</a>
<a href="#">36</a>	WWIS		ON <i>Well ID: 7286766</i>	SE/142.7	-2.04	<a href="#">110</a>
<a href="#">37</a>	BORE		ON	SW/154.6	0.00	<a href="#">111</a>
<a href="#">38</a>	EHS		207 Cross Avenue Oakville ON L6J 2W9	SE/157.4	-2.94	<a href="#">113</a>
<a href="#">39</a>	SCT	Instant Imprints Canada Inc.	165 Cross Ave Suite 6 Oakville ON L6J 0A9	S/165.6	-1.01	<a href="#">113</a>
<a href="#">39</a>	GEN	Hepworth and Damas Endodontics	165 Cross Ave, Suite 200 Oakville ON L6J 0A9	S/165.6	-1.01	<a href="#">113</a>

<b>Map Key</b>	<b>DB</b>	<b>Company/Site Name</b>	<b>Address</b>	<b>Dir/Dist (m)</b>	<b>Elev Diff (m)</b>	<b>Page Number</b>
<a href="#">39</a>	GEN	Hepworth and Damas Endodontics	165 Cross Ave, Suite 200 Oakville ON L6J 0A9	S/165.6	-1.01	<a href="#">114</a>
<a href="#">39</a>	GEN	Hepworth and Damas Endodontics	165 Cross Ave, Suite 200 Oakville ON L6J 0A9	S/165.6	-1.01	<a href="#">114</a>
<a href="#">39</a>	GEN	Hepworth and Damas Endodontics	165 Cross Ave, Suite 200 Oakville ON L6J 0A9	S/165.6	-1.01	<a href="#">114</a>
<a href="#">39</a>	GEN	Hepworth and Damas Endodontics	165 Cross Ave, Suite 200 Oakville ON L6J 0A9	S/165.6	-1.01	<a href="#">115</a>
<a href="#">39</a>	GEN	Hepworth and Damas Endodontics	165 Cross Ave, Suite 200 Oakville ON L6J 0A9	S/165.6	-1.01	<a href="#">115</a>
<a href="#">40</a>	PES	WOOLCO DEPARTMENT STORES #6497	TRAFALGAR VILLAGE 125 CROSS AVE OAKVILLE ON L6J 2W8	SW/166.5	0.00	<a href="#">116</a>
<a href="#">40</a>	EHS		125 Cross Avenue Oakville ON L6J 2W8	SW/166.5	0.00	<a href="#">116</a>
<a href="#">40</a>	PES	GARRIE & CHRIS NO FRILLS #700	125 CROSS AVE OAKVILLE ON L6J2W8	SW/166.5	0.00	<a href="#">116</a>
<a href="#">40</a>	PES	812918 ONTARIO LIMITED O/A KEVIN'S NO FRILLS	125 CROSS AVENUE OAKVILLE ON L6J2W8	SW/166.5	0.00	<a href="#">117</a>
<a href="#">40</a>	GEN	BLACK PHOTO CORPORATION	125 CROSS AVENUE OAKVILLE ON L6J 2W8	SW/166.5	0.00	<a href="#">117</a>
<a href="#">40</a>	GEN	BLACK PHOTO CORPORATION	125 CROSS AVENUE OAKVILLE ON L6J 2W8	SW/166.5	0.00	<a href="#">117</a>
<a href="#">40</a>	GEN	WAL-MART CANADA INC.	125 CROSS AVENUE TRAFALGAR VILLAGE OAKVILLE ON L6J 2W8	SW/166.5	0.00	<a href="#">118</a>
<a href="#">40</a>	GEN	WAL-MART CANADA INC.	TRAFALGAR VILLAGE 125 CROSS AVENUE OAKVILLE ON L5J 2W3	SW/166.5	0.00	<a href="#">118</a>

<b>Map Key</b>	<b>DB</b>	<b>Company/Site Name</b>	<b>Address</b>	<b>Dir/Dist (m)</b>	<b>Elev Diff (m)</b>	<b>Page Number</b>
<a href="#">40</a>	SPL	Kevin's No Frills<UNOFFICIAL>	125 Cross Ave Oakville ON	SW/166.5	0.00	<a href="#">119</a>
<a href="#">40</a>	SPL	Crossroads Refrigeration <UNOFFICIAL>	125 Cross Ave. Oakville ON	SW/166.5	0.00	<a href="#">119</a>
<a href="#">40</a>	PES	812918 ONTARIO LIMITED O/A KEVIN'S NO FRILLS	125 CROSS AVENUE OAKVILLE ON L6J 2W8	SW/166.5	0.00	<a href="#">120</a>
<a href="#">40</a>	SPL	Neelands Refrigeration Limited	125 Cross Ave Oakville ON L6J 2W8	SW/166.5	0.00	<a href="#">120</a>
<a href="#">40</a>	PES	1950409 ONTARIO LIMITED O/A COLANGELO'S NO FRILLS	1-125 CROSS AVE OAKVILLE ON L6J2W8	SW/166.5	0.00	<a href="#">121</a>
<a href="#">40</a>	PES	1950409 ONTARIO LIMITED O/A COLANGELO'S NO FRILLS	1-125 CROSS AVE OAKVILLE ON L6J2W8	SW/166.5	0.00	<a href="#">121</a>
<a href="#">40</a>	SPL		125 Cross Ave Oakville ON L6J 2W8	SW/166.5	0.00	<a href="#">122</a>
<a href="#">40</a>	GEN	Loblaw Companies Inc	1-125 Cross Ave. Oakville ON L6J 2W8	SW/166.5	0.00	<a href="#">122</a>
<a href="#">40</a>	GEN	Loblaw Companies Inc	1-125 Cross Ave. Oakville ON L6J 2W8	SW/166.5	0.00	<a href="#">122</a>
<a href="#">40</a>	GEN	LOBLAWS INC.	1-125 Cross Ave. Oakville ON L6J 2W8	SW/166.5	0.00	<a href="#">123</a>
<a href="#">40</a>	PES	GARRIE & CHRIS' NO FRILLS	125 CROSS AVENUE OAKVILLE ON L6J2W8	SW/166.5	0.00	<a href="#">123</a>
<a href="#">40</a>	PES	GARRIE & CHRIS NO FRILLS #700	125 CROSS AVE OAKVILLE ON L6J2W8	SW/166.5	0.00	<a href="#">124</a>
<a href="#">40</a>	GEN	LOBLAWS INC.	1-125 Cross Ave. Oakville ON L6J 2W8	SW/166.5	0.00	<a href="#">124</a>

<b>Map Key</b>	<b>DB</b>	<b>Company/Site Name</b>	<b>Address</b>	<b>Dir/Dist (m)</b>	<b>Elev Diff (m)</b>	<b>Page Number</b>
<a href="#">40</a>	GEN	Value Village Stores	125 Cross Avenue Oakville ON L6J 2W8	SW/166.5	0.00	<a href="#">124</a>
<a href="#">40</a>	GEN	LOBLAWS INC.	1-125 Cross Ave. Oakville ON L6J 2W8	SW/166.5	0.00	<a href="#">126</a>
<a href="#">40</a>	GEN	Value Village Stores	125 Cross Avenue Oakville ON L6J 2W8	SW/166.5	0.00	<a href="#">126</a>
<a href="#">40</a>	GEN	LOBLAWS INC.	1-125 Cross Ave. Oakville ON L6J 2W8	SW/166.5	0.00	<a href="#">128</a>
<a href="#">40</a>	GEN	Value Village Stores	125 Cross Avenue Oakville ON L6J 2W8	SW/166.5	0.00	<a href="#">128</a>
<a href="#">41</a>	GEN	915643 Ontario Inc	185 Cross Ave Oakville ON	SE/177.1	-1.96	<a href="#">129</a>
<a href="#">42</a>	WWIS		562 TAFALGAR RD Oakville ON <b>Well ID:</b> 7263647	E/182.5	-2.26	<a href="#">130</a>
<a href="#">43</a>	BORE		ON	SSW/182.6	0.00	<a href="#">133</a>
<a href="#">44</a>	EHS		207 Cross Avenue Oakville ON L6J 2W9	SE/189.7	-3.84	<a href="#">134</a>
<a href="#">45</a>	EHS		217 Cross Avenue Oakville ON L6J 2W9	ESE/190.6	-3.95	<a href="#">134</a>
<a href="#">45</a>	WWIS		217 CROSS AVE lot 13 con 3 OAKVILLE ON <b>Well ID:</b> 2810039	ESE/190.6	-3.95	<a href="#">134</a>
<a href="#">46</a>	WWIS		214 CROSS AVE. Oakville ON <b>Well ID:</b> 7134031	S/191.5	-0.45	<a href="#">137</a>
<a href="#">47</a>	WWIS		ON	E/192.5	-1.72	<a href="#">140</a>

Map Key	DB	Company/Site Name	Address	Dir/Dist (m)	Elev Diff (m)	Page Number
			<i>Well ID:</i> 7376602			
<a href="#">48</a>	BORE		ON	SSW/192.5	0.00	<a href="#">141</a>
<a href="#">49</a>	WWIS		562 TAFALGAR RD Oakville ON <i>Well ID:</i> 7263648	E/192.7	-3.38	<a href="#">142</a>
<a href="#">50</a>	BORE		ON	W/195.3	-2.00	<a href="#">145</a>
<a href="#">51</a>	SPL	PRIVATELY OWNED	562 TRAFALGAR RD. MOTOR VEHICLE (OPERATING FLUID) OAKVILLE TOWN ON L6J 3J2	E/198.2	-3.14	<a href="#">146</a>
<a href="#">51</a>	SPL	PRIVATELY OWNED	562 TRAFALGAR RD. TEXACO SERVICE STATION MOTOR VEHICLE (OPERATING FLUID) OAKVILLE TOWN ON L6J 3J2	E/198.2	-3.14	<a href="#">147</a>
<a href="#">51</a>	SPL	ESSO PETROLEUM CANADA	562 TRAFALGAR RD SERVICE STATION OAKVILLE TOWN ON L6J 3J2	E/198.2	-3.14	<a href="#">147</a>
<a href="#">51</a>	PRT	TRAFALGAR ESSO SELF SERVE 487346 ONTARIO LTD	562 TRAFALGAR RD OAKVILLE ON L6J 3J2	E/198.2	-3.14	<a href="#">148</a>
<a href="#">51</a>	RST	TRAFALGAR ESSO	562 TRAFALGAR RD OAKVILLE ON L6J3J2	E/198.2	-3.14	<a href="#">148</a>
<a href="#">51</a>	RST	1285118 ONT INC	562 TRAFALGAR RD OAKVILLE ON L6J 3J2	E/198.2	-3.14	<a href="#">148</a>
<a href="#">51</a>	EHS		562 Trafalgar Rd Oakville ON L6J 3J2	E/198.2	-3.14	<a href="#">148</a>
<a href="#">51</a>	RST	ZULFI ESSO	562 TRAFALGAR RD OAKVILLE ON L6J 3J2	E/198.2	-3.14	<a href="#">149</a>
<a href="#">51</a>	CA	Imperial Oil Limited	562 Trafalgar Rd Oakville ON L6J 3J2	E/198.2	-3.14	<a href="#">149</a>

<b>Map Key</b>	<b>DB</b>	<b>Company/Site Name</b>	<b>Address</b>	<b>Dir/Dist (m)</b>	<b>Elev Diff (m)</b>	<b>Page Number</b>
<a href="#">51</a>	DTNK	GEETANJALI ADHYAPAK O/A GAS STN	562 TRAFALGAR RD OAKVILLE ON	E/198.2	-3.14	<a href="#">149</a>
<a href="#">51</a>	DTNK	GEETANJALI ADHYAPAK O/A GAS STN	562 TRAFALGAR RD OAKVILLE ON	E/198.2	-3.14	<a href="#">150</a>
<a href="#">51</a>	DTNK	GEETANJALI ADHYAPAK O/A GAS STN	562 TRAFALGAR RD OAKVILLE ON	E/198.2	-3.14	<a href="#">150</a>
<a href="#">51</a>	DTNK	GEETANJALI ADHYAPAK O/A GAS STN	562 TRAFALGAR RD OAKVILLE ON	E/198.2	-3.14	<a href="#">151</a>
<a href="#">51</a>	DTNK	GEETANJALI ADHYAPAK O/A GAS STN	562 TRAFALGAR RD OAKVILLE ON	E/198.2	-3.14	<a href="#">152</a>
<a href="#">51</a>	FST	MAC'S CONVENIENCE STORES INC	562 TRAFALGAR RD OAKVILLE L6J 3J2 ON CA ON	E/198.2	-3.14	<a href="#">152</a>
<a href="#">51</a>	FST	MAC'S CONVENIENCE STORES INC	562 TRAFALGAR RD OAKVILLE L6J 3J2 ON CA ON	E/198.2	-3.14	<a href="#">153</a>
<a href="#">51</a>	FST	MAC'S CONVENIENCE STORES INC	562 TRAFALGAR RD OAKVILLE L6J 3J2 ON CA ON	E/198.2	-3.14	<a href="#">153</a>
<a href="#">51</a>	FST	MAC'S CONVENIENCE STORES INC	562 TRAFALGAR RD OAKVILLE L6J 3J2 ON CA ON	E/198.2	-3.14	<a href="#">154</a>
<a href="#">51</a>	DTNK	GEETANJALI ADHYAPAK O/A GAS STN	562 TRAFALGAR RD OAKVILLE L6J 3J2 ON CA ON	E/198.2	-3.14	<a href="#">154</a>
<a href="#">51</a>	DTNK	GEETANJALI ADHYAPAK O/A GAS STN	562 TRAFALGAR RD OAKVILLE L6J 3J2 ON CA ON	E/198.2	-3.14	<a href="#">155</a>
<a href="#">51</a>	DTNK	GEETANJALI ADHYAPAK O/A GAS STN	562 TRAFALGAR RD OAKVILLE L6J 3J2 ON CA ON	E/198.2	-3.14	<a href="#">155</a>
<a href="#">51</a>	DTNK	GEETANJALI ADHYAPAK O/A GAS STN	562 TRAFALGAR RD OAKVILLE L6J 3J2 ON CA	E/198.2	-3.14	<a href="#">156</a>

<b>Map Key</b>	<b>DB</b>	<b>Company/Site Name</b>	<b>Address</b>	<b>Dir/Dist (m)</b>	<b>Elev Diff (m)</b>	<b>Page Number</b>
			ON			
<a href="#">51</a>	DTNK	GEETANJALI ADHYAPAK O/A GAS STN	562 TRAFALGAR RD OAKVILLE L6J 3J2 ON CA ON	E/198.2	-3.14	<a href="#">157</a>
<a href="#">51</a>	EHS		562 Trafalgar Rd Oakville ON L6J3J2	E/198.2	-3.14	<a href="#">157</a>
<a href="#">51</a>	ECA	Imperial Oil Limited	562 Trafalgar Rd Oakville ON M3C 1K5	E/198.2	-3.14	<a href="#">157</a>
<a href="#">51</a>	FST	GEETANJALI ADHYAPAK O/A GAS STN	562 TRAFALGAR RD OAKVILLE L6J 3J2 ON CA ON	E/198.2	-3.14	<a href="#">158</a>
<a href="#">51</a>	DTNK		562 TRAFALGAR RD OAKVILLE ON L6J 3J2	E/198.2	-3.14	<a href="#">158</a>
<a href="#">51</a>	FST	GEETANJALI ADHYAPAK O/A GAS STN	562 TRAFALGAR RD OAKVILLE L6J 3J2 ON CA ON	E/198.2	-3.14	<a href="#">159</a>
<a href="#">51</a>	FST	GEETANJALI ADHYAPAK O/A GAS STN	562 TRAFALGAR RD OAKVILLE L6J 3J2 ON CA ON	E/198.2	-3.14	<a href="#">159</a>
<a href="#">51</a>	FST	GEETANJALI ADHYAPAK O/A GAS STN	562 TRAFALGAR RD OAKVILLE L6J 3J2 ON CA ON	E/198.2	-3.14	<a href="#">160</a>
<a href="#">51</a>	FST	GEETANJALI ADHYAPAK O/A GAS STN	562 TRAFALGAR RD OAKVILLE L6J 3J2 ON CA ON	E/198.2	-3.14	<a href="#">160</a>
<a href="#">52</a>	CA	R.M. OF HALTON	CROSS AVE./ARGUS RD. OAKVILLE TOWN ON	SE/198.5	-3.46	<a href="#">161</a>
<a href="#">53</a>	GEN	Hepworth and Damas Endodontics	165 Cross Ave, Suite 200 Oakville ON L6J 0A9	SSE/198.6	-0.95	<a href="#">161</a>
<a href="#">53</a>	GEN	Dr. B. Kostovic Medical Professional Corporation	165 Cross Ave 105 Oakville ON L6J 0A9	SSE/198.6	-0.95	<a href="#">161</a>



<b>Map Key</b>	<b>DB</b>	<b>Company/Site Name</b>	<b>Address</b>	<b>Dir/Dist (m)</b>	<b>Elev Diff (m)</b>	<b>Page Number</b>
<a href="#">54</a>	EHS		157 Cross Avenue Oakville ON L6J 2W7	S/199.7	-0.78	<a href="#">162</a>
<a href="#">54</a>	EHS		157 Cross Avenue Oakville ON L6J 2W7	S/199.7	-0.78	<a href="#">162</a>
<a href="#">55</a>	BORE		ON	NW/200.9	-0.10	<a href="#">162</a>
<a href="#">56</a>	EHS		165 Cross Avenue Oakville ON L6J 0A9	SSE/203.5	-0.95	<a href="#">164</a>
<a href="#">56</a>	WWIS		165 CROSS AVE OAKVILLE ON <b>Well ID:</b> 7322522	SSE/203.5	-0.95	<a href="#">164</a>
<a href="#">57</a>	BORE		ON	W/203.7	-3.03	<a href="#">167</a>
<a href="#">58</a>	RST	ZULFI ESSO	562 TRAFALGAR RD OAKVILLE ON L6J3J2	E/204.4	-3.11	<a href="#">168</a>
<a href="#">59</a>	EHS		233 Cross Avenue Oakville ON L6J 2W9	E/204.5	-4.39	<a href="#">168</a>
<a href="#">59</a>	EHS		233 Cross Avenue Oakville ON L6J 2W9	E/204.5	-4.39	<a href="#">168</a>
<a href="#">60</a>	WWIS		562 TAFALGAR RD Oakville ON <b>Well ID:</b> 7263650	E/206.0	-2.64	<a href="#">169</a>
<a href="#">61</a>	BORE		ON	NNW/210.5	1.49	<a href="#">172</a>
<a href="#">62</a>	EHS		125 Cross Ave Oakville ON L6J2W8	SSW/210.9	0.00	<a href="#">173</a>
<a href="#">63</a>	CA	FIELDFRESH FARMS LTD.	196 SOUTH SERVICE ROAD WEST OAKVILLE TOWN ON	WSW/212.1	-2.27	<a href="#">173</a>

<b>Map Key</b>	<b>DB</b>	<b>Company/Site Name</b>	<b>Address</b>	<b>Dir/Dist (m)</b>	<b>Elev Diff (m)</b>	<b>Page Number</b>
<a href="#">64</a>	WWIS		562 TAFALGAR RD Oakville ON <i>Well ID: 7263649</i>	E/213.5	-3.66	<a href="#">173</a>
<a href="#">65</a>	EHS		176 Cross Avenue Oakville ON L6J 2W6	SSE/225.4	-1.95	<a href="#">176</a>
<a href="#">65</a>	EHS		176 Cross Avenue Oakville ON L6J 2W6	SSE/225.4	-1.95	<a href="#">176</a>
<a href="#">66</a>	EHS		105, 111, 117 and 125 Cross Avenue Oakville ON L6J	SSW/226.0	0.00	<a href="#">177</a>
<a href="#">66</a>	EHS		105, 111, 117 and 125 Cross Avenue Oakville ON L6J	SSW/226.0	0.00	<a href="#">177</a>
<a href="#">67</a>	WWIS		547 TRAFALGAR RD Oakville ON <i>Well ID: 7100453</i>	E/236.4	-3.44	<a href="#">177</a>
<a href="#">68</a>	SCT	Colourchrome Imaging	117 Cross Ave Suite 52062 Oakville ON L6J 2W7	S/237.9	0.00	<a href="#">182</a>
<a href="#">69</a>	CA	TACO BELL OF CANADA	546 TRAFALGAR ROAD OAKVILLE TOWN ON L6J 3J2	E/238.9	-4.87	<a href="#">183</a>
<a href="#">69</a>	PES	BEAVER LUMBER CO LTD	546 TRAFALGAR RD OAKVILLE ON L6J 3J2	E/238.9	-4.87	<a href="#">183</a>
<a href="#">70</a>	BORE		ON	W/239.5	-2.00	<a href="#">183</a>
<a href="#">71</a>	WWIS		547 TRAFALGAR RD OAKVILLE ON <i>Well ID: 7152039</i>	E/244.8	-3.17	<a href="#">185</a>
<a href="#">72</a>	EBR	Carstar Corporate Collision Centres Inc.	312 Davis Road Oakville Ontario L6J 2X1 Oakville ON	ENE/246.0	-0.92	<a href="#">216</a>
<a href="#">72</a>	CA	Carstar Corporate Collision Centres Inc.	312 Davis Road Oakville ON L6J 2X1	ENE/246.0	-0.92	<a href="#">216</a>

<b>Map Key</b>	<b>DB</b>	<b>Company/Site Name</b>	<b>Address</b>	<b>Dir/Dist (m)</b>	<b>Elev Diff (m)</b>	<b>Page Number</b>
<a href="#">72</a>	ECA	Carstar Corporate Collision Centres Inc.	312 Davis Road Oakville ON L6J 2X1	ENE/246.0	-0.92	<a href="#">217</a>
<a href="#">72</a>	GEN	1737126 Ontario Ltd.	312 Davis Road Oakville ON L6J 2X1	ENE/246.0	-0.92	<a href="#">217</a>
<a href="#">73</a>	WWIS		ON <b>Well ID:</b> 7374253	E/247.1	-4.94	<a href="#">217</a>
<a href="#">74</a>	SPL		125 North Service Rd E Oakville ON L6H 1A3	WSW/251.8	-4.00	<a href="#">218</a>
<a href="#">75</a>	WWIS		lot 14 con 3 ON <b>Well ID:</b> 2802422	WSW/253.9	-3.83	<a href="#">219</a>
<a href="#">76</a>	BORE		ON	SSW/255.0	0.00	<a href="#">221</a>
<a href="#">77</a>	RSC		148 Cross Ave. Part of Lot 14, Conc. 3 Oakville ON L6J 2W6	SSE/260.8	-0.99	<a href="#">222</a>
<a href="#">77</a>	RSC		148 Cross Avenue Part of Lot 14, Concession 3 Oakville ON L6J 2W6	SSE/260.8	-0.99	<a href="#">223</a>
<a href="#">77</a>	RSC		148 Cross Avenue Oakville ON L6J 2W6	SSE/260.8	-0.99	<a href="#">223</a>
<a href="#">77</a>	RSC		148 Cross Avenue Oakville ON L6J 2W6	SSE/260.8	-0.99	<a href="#">224</a>
<a href="#">77</a>	RSC		148 Cross Ave. Oakville ON L6J 2W6	SSE/260.8	-0.99	<a href="#">224</a>
<a href="#">77</a>	GEN	WOTHERSPOON FOUNDRY LTD.	148 CROSS AVENUE P.O.BOX 400 OAKVILLE ON L6J 2W6	SSE/260.8	-0.99	<a href="#">225</a>
<a href="#">77</a>	GEN	WOTHERSPOON FOUNDRY LTD. 42-157	148 CROSS AVENUE P.O.BOX 400 OAKVILLE ON L6J 2W6	SSE/260.8	-0.99	<a href="#">225</a>

<b>Map Key</b>	<b>DB</b>	<b>Company/Site Name</b>	<b>Address</b>	<b>Dir/Dist (m)</b>	<b>Elev Diff (m)</b>	<b>Page Number</b>
<a href="#">78</a>	GEN	WOTHERSPOON FOUNDRY LTD.	148 CROSS AVENUE OAKVILLE ON L6J 5A8	SSE/260.8	-0.99	<a href="#">226</a>
<a href="#">79</a>	WWIS		ON <i>Well ID: 7259855</i>	ENE/261.1	-1.02	<a href="#">226</a>
<a href="#">80</a>	EHS		105 Cross Avenue Oakville ON L6J 7N5	SSW/273.3	0.00	<a href="#">227</a>
<a href="#">81</a>	CA	R.M. OF HALTON-CONTRACT NO. WO-1090-89	DAVIS RD. BOOSTER STATION EXP. OAKVILLE TOWN ON	ENE/275.1	-1.92	<a href="#">227</a>
<a href="#">81</a>	CA	R.M. OF HALTON	DAVIS RD. WATER BOOSTER P.S. OAKVILLE TOWN ON	ENE/275.1	-1.92	<a href="#">228</a>
<a href="#">81</a>	GEN	Regional Municipality of Halton	320 Davis Road Oakville ON	ENE/275.1	-1.92	<a href="#">228</a>
<a href="#">82</a>	CA	R.M. OF HALTON DAVIS RD. BOOSTER ST. EXP	320 DAVIS RD. OAKVILLE TOWN ON L6J 2X1	ENE/275.1	-1.92	<a href="#">228</a>
<a href="#">82</a>	NPCB	REGIONAL MUNICIPALITY OF HALTON	DAVIS ROAD BOOSTER STATION; 320 DAVIS ROAD OAKVILLE ON L6J 2X1	ENE/275.1	-1.92	<a href="#">229</a>
<a href="#">82</a>	NPCB	REGIONAL MUNICIPALITY OF HALTON	320 DAVIS ROAD DAVIS ROAD OAKVILLE ON L6J 2X1	ENE/275.1	-1.92	<a href="#">229</a>
<a href="#">82</a>	NPCB	REGIONAL MUNICIPALITY OF HALTON	320 DAVIS ROAD DAVIS ROAD BOOSTER STATION Oakville ON L6J 2X1	ENE/275.1	-1.92	<a href="#">229</a>
<a href="#">82</a>	NPCB	REGIONAL MUNICIPALITY OF HALTON	DAVIS ROAD BOOSTER STATION 320 DAVIS ROAD OAKVILLE ON L6J 2X1	ENE/275.1	-1.92	<a href="#">230</a>
<a href="#">82</a>	GEN	Regional Municipality of Halton	320 Davis Road Oakville ON L6J 2X1	ENE/275.1	-1.92	<a href="#">230</a>

<b>Map Key</b>	<b>DB</b>	<b>Company/Site Name</b>	<b>Address</b>	<b>Dir/Dist (m)</b>	<b>Elev Diff (m)</b>	<b>Page Number</b>
<a href="#">83</a>	SPL	UNKNOWN	TRAFALGAR AND CROSS ST. OAKVILLE TOWN ON	ESE/277.9	-5.60	<a href="#">231</a>
<a href="#">83</a>	SPL	ONTARIO HYDRO	CORNER OF SOUTH SERVICE ROAD AND TRAFALGAR IN ONTARIO HYDRO ROW PARKING. OAKVILLE TOWN ON	ESE/277.9	-5.60	<a href="#">231</a>
<a href="#">83</a>	SPL	The Corporation of the Town of Oakville	CROSS AVE/TRAFALGAR RD. <UNOFFICIAL> Oakville ON	ESE/277.9	-5.60	<a href="#">232</a>
<a href="#">84</a>	BORE		ON	S/281.2	0.00	<a href="#">232</a>
<a href="#">85</a>	BORE		ON	NNE/281.5	5.00	<a href="#">233</a>
<a href="#">86</a>	BORE		ON	NNW/283.7	1.01	<a href="#">234</a>
<a href="#">87</a>	BORE		ON	NNE/289.9	5.00	<a href="#">235</a>
<a href="#">88</a>	SPL		1059 Robarts Rd Oakville ON	WNW/290.4	-1.00	<a href="#">236</a>
<a href="#">89</a>	PINC	PIPELINE HIT 1/2"	1059 ROBARTS RD.,,OAKVILLE,ON,L6H 2B2,CA ON	WNW/290.4	-1.00	<a href="#">237</a>
<a href="#">90</a>	BORE		ON	NNE/290.4	5.00	<a href="#">237</a>
<a href="#">91</a>	SPL	St. Lawrence Cement Inc.	Trafalgar Rd. and South Service Rd. Oakville ON	NE/293.2	5.00	<a href="#">238</a>
<a href="#">92</a>	SPL	Oakville Transit	Cornwall Rd, Trafalgar, Cross Ave, Lions Lane; 214 Cross Ave Oakville; Oakville ON NA	ESE/294.8	-6.00	<a href="#">239</a>
<a href="#">93</a>	BORE		ON	NNE/295.6	5.00	<a href="#">239</a>

<i>Map Key</i>	<i>DB</i>	<i>Company/Site Name</i>	<i>Address</i>	<i>Dir/Dist (m)</i>	<i>Elev Diff (m)</i>	<i>Page Number</i>
<a href="#">94</a>	HINC		111 NORTH SERVICE ROAD EAST OAKVILLE ON	WSW/297.6	-5.07	<a href="#">240</a>
<a href="#">95</a>	EHS		142 Cross Avenue Oakville ON L6K 2G4	S/299.7	0.00	<a href="#">241</a>
<a href="#">95</a>	EHS		142 Cross Avenue Oakville ON L6K 2G4	S/299.7	0.00	<a href="#">241</a>

# Executive Summary: Summary By Data Source

## **BORE - Borehole**

A search of the BORE database, dated 1875-Jul 2018 has found that there are 15 BORE site(s) within approximately 0.30 kilometers of the project property.

<b><u>Site</u></b>	<b><u>Address</u></b>	<b><u>Distance (m)</u></b>	<b><u>Map Key</u></b>
	ON	154.6	<a href="#"><u>37</u></a>
	ON	182.6	<a href="#"><u>43</u></a>
	ON	192.5	<a href="#"><u>48</u></a>
	ON	195.3	<a href="#"><u>50</u></a>
	ON	200.9	<a href="#"><u>55</u></a>
	ON	203.7	<a href="#"><u>57</u></a>
	ON	210.5	<a href="#"><u>61</u></a>
	ON	239.5	<a href="#"><u>70</u></a>
	ON	255.0	<a href="#"><u>76</u></a>

<u>Site</u>	<u>Address</u>	<u>Distance (m)</u>	<u>Map Key</u>
	ON	281.2	<a href="#">84</a>
	ON	281.5	<a href="#">85</a>
	ON	283.7	<a href="#">86</a>
	ON	289.9	<a href="#">87</a>
	ON	290.4	<a href="#">90</a>
	ON	295.6	<a href="#">93</a>

### **CA - Certificates of Approval**

A search of the CA database, dated 1985-Oct 30, 2011\* has found that there are 8 CA site(s) within approximately 0.30 kilometers of the project property.

<u>Site</u>	<u>Address</u>	<u>Distance (m)</u>	<u>Map Key</u>
Imperial Oil Limited	562 Trafalgar Rd Oakville ON L6J 3J2	198.2	<a href="#">51</a>
R.M. OF HALTON	CROSS AVE./ARGUS RD. OAKVILLE TOWN ON	198.5	<a href="#">52</a>
FIELDFRESH FARMS LTD.	196 SOUTH SERVICE ROAD WEST OAKVILLE TOWN ON	212.1	<a href="#">63</a>
TACO BELL OF CANADA	546 TRAFALGAR ROAD OAKVILLE TOWN ON L6J 3J2	238.9	<a href="#">69</a>



<u>Site</u>	<u>Address</u>	<u>Distance (m)</u>	<u>Map Key</u>
Carstar Corporate Collision Centres Inc.	312 Davis Road Oakville ON L6J 2X1	246.0	<a href="#">72</a>
R.M. OF HALTON	DAVIS RD. WATER BOOSTER P.S. OAKVILLE TOWN ON	275.1	<a href="#">81</a>
R.M. OF HALTON-CONTRACT NO. WO-1090-89	DAVIS RD. BOOSTER STATION EXP. OAKVILLE TOWN ON	275.1	<a href="#">81</a>
R.M. OF HALTON DAVIS RD. BOOSTER ST. EXP	320 DAVIS RD. OAKVILLE TOWN ON L6J 2X1	275.1	<a href="#">82</a>

### **DTNK - Delisted Fuel Tanks**

A search of the DTNK database, dated Feb 28, 2022 has found that there are 11 DTNK site(s) within approximately 0.30 kilometers of the project property.

<u>Site</u>	<u>Address</u>	<u>Distance (m)</u>	<u>Map Key</u>
	562 TRAFALGAR RD OAKVILLE ON L6J 3J2	198.2	<a href="#">51</a>
GEETANJALI ADHYAPAK O/A GAS STN	562 TRAFALGAR RD OAKVILLE ON	198.2	<a href="#">51</a>
GEETANJALI ADHYAPAK O/A GAS STN	562 TRAFALGAR RD OAKVILLE ON	198.2	<a href="#">51</a>
GEETANJALI ADHYAPAK O/A GAS STN	562 TRAFALGAR RD OAKVILLE L6J 3J2 ON CA ON	198.2	<a href="#">51</a>
GEETANJALI ADHYAPAK O/A GAS STN	562 TRAFALGAR RD OAKVILLE L6J 3J2 ON CA ON	198.2	<a href="#">51</a>

<u>Site</u>	<u>Address</u>	<u>Distance (m)</u>	<u>Map Key</u>
GEETANJALI ADHYAPAK O/A GAS STN	562 TRAFALGAR RD OAKVILLE L6J 3J2 ON CA ON	198.2	<a href="#">51</a>
GEETANJALI ADHYAPAK O/A GAS STN	562 TRAFALGAR RD OAKVILLE L6J 3J2 ON CA ON	198.2	<a href="#">51</a>
GEETANJALI ADHYAPAK O/A GAS STN	562 TRAFALGAR RD OAKVILLE L6J 3J2 ON CA ON	198.2	<a href="#">51</a>
GEETANJALI ADHYAPAK O/A GAS STN	562 TRAFALGAR RD OAKVILLE ON	198.2	<a href="#">51</a>
GEETANJALI ADHYAPAK O/A GAS STN	562 TRAFALGAR RD OAKVILLE ON	198.2	<a href="#">51</a>
GEETANJALI ADHYAPAK O/A GAS STN	562 TRAFALGAR RD OAKVILLE ON	198.2	<a href="#">51</a>

### **EBR - Environmental Registry**

A search of the EBR database, dated 1994 - Dec 31, 2022 has found that there are 1 EBR site(s) within approximately 0.30 kilometers of the project property.

<u>Site</u>	<u>Address</u>	<u>Distance (m)</u>	<u>Map Key</u>
Carstar Corporate Collision Centres Inc.	312 Davis Road Oakville Ontario L6J 2X1 Oakville ON	246.0	<a href="#">72</a>

### **ECA - Environmental Compliance Approval**

A search of the ECA database, dated Oct 2011- Dec 31, 2022 has found that there are 2 ECA site(s) within approximately 0.30 kilometers of the project property.

<u>Site</u>	<u>Address</u>	<u>Distance (m)</u>	<u>Map Key</u>
Imperial Oil Limited	562 Trafalgar Rd Oakville ON M3C 1K5	198.2	<a href="#">51</a>

<u>Site</u>	<u>Address</u>	<u>Distance (m)</u>	<u>Map Key</u>
Carstar Corporate Collision Centres Inc.	312 Davis Road Oakville ON L6J 2X1	246.0	<a href="#"><u>72</u></a>

### **EHS - ERIS Historical Searches**

A search of the EHS database, dated 1999-Jul 31, 2022 has found that there are 43 EHS site(s) within approximately 0.30 kilometers of the project property.

<u>Site</u>	<u>Address</u>	<u>Distance (m)</u>	<u>Map Key</u>
	590 Argus Road Oakville ON L6J 6G6	0.0	<a href="#"><u>1</u></a>
	590 Argus Road Oakville ON	0.0	<a href="#"><u>2</u></a>
	590 Argus Rd Oakville ON L6J3J3	0.0	<a href="#"><u>3</u></a>
	586 Argus Road Oakville ON L6J 7S1	33.1	<a href="#"><u>7</u></a>
	586 Argus Road Oakville ON L6J 3J3	33.1	<a href="#"><u>7</u></a>
	586 Argus Road Oakville ON L6J 3J3	33.1	<a href="#"><u>7</u></a>
	586 Argus Rd Oakville ON L6J3J3	33.1	<a href="#"><u>7</u></a>
	586 Argus Rd Oakville ON L6J3J3	33.1	<a href="#"><u>7</u></a>
	Argus Road Oakville ON L6J 3J3	51.5	<a href="#"><u>11</u></a>

<u>Site</u>	<u>Address</u>	<u>Distance (m)</u>	<u>Map Key</u>
	Argus Road Oakville ON L6J 3J3	51.5	<a href="#"><u>11</u></a>
	603 Argus Rd. Oakville ON L6J 6G6	59.6	<a href="#"><u>14</u></a>
	200-240 North Service Road E Oakville ON	88.0	<a href="#"><u>20</u></a>
	166 South Service Road East Oakville ON L6J 0A5	89.4	<a href="#"><u>21</u></a>
	166 South Service Road East Oakville ON L6J 0A5	90.8	<a href="#"><u>22</u></a>
	166 South Service Road East Oakville ON L6J 0A5	90.8	<a href="#"><u>22</u></a>
	166 South Service Road East Oakville ON L6J 2X5	91.0	<a href="#"><u>23</u></a>
	166 South Service Road East Oakville ON L6J 2X5	91.0	<a href="#"><u>23</u></a>
	217-227 Cross Avenue and 571-595 Argus Road Oakville ON L6J 2W9	112.0	<a href="#"><u>25</u></a>
	570 Trafalgar Road Oakville ON L6J 3J2	117.4	<a href="#"><u>26</u></a>
	185 Cross Ave Oakville ON L6J2W7	124.6	<a href="#"><u>29</u></a>

<b><u>Site</u></b>	<b><u>Address</u></b>	<b><u>Distance (m)</u></b>	<b><u>Map Key</u></b>
	Argus Road And Cross Avenue Oakville ON	126.2	<a href="#"><u>30</u></a>
	217 Cross Avenue and 571 Argus Road Oakville ON L6J 2W9	138.9	<a href="#"><u>32</u></a>
	217, 227 Cross Avenue and 571 Argus Road Oakville ON L6J 2W9	140.8	<a href="#"><u>34</u></a>
	217, 227 Cross Avenue and 571 Argus Road Oakville ON L6J 2W9	140.8	<a href="#"><u>34</u></a>
	207 Cross Avenue Oakville ON L6J 2W9	157.4	<a href="#"><u>38</u></a>
	125 Cross Avenue Oakville ON L6J 2W8	166.5	<a href="#"><u>40</u></a>
	207 Cross Avenue Oakville ON L6J 2W9	189.7	<a href="#"><u>44</u></a>
	217 Cross Avenue Oakville ON L6J 2W9	190.6	<a href="#"><u>45</u></a>
	562 Trafalgar Rd Oakville ON L6J 3J2	198.2	<a href="#"><u>51</u></a>
	562 Trafalgar Rd Oakville ON L6J3J2	198.2	<a href="#"><u>51</u></a>
	157 Cross Avenue Oakville ON L6J 2W7	199.7	<a href="#"><u>54</u></a>
	157 Cross Avenue Oakville ON L6J 2W7	199.7	<a href="#"><u>54</u></a>

<u>Site</u>	<u>Address</u>	<u>Distance (m)</u>	<u>Map Key</u>
	165 Cross Avenue Oakville ON L6J 0A9	203.5	<a href="#"><u>56</u></a>
	233 Cross Avenue Oakville ON L6J 2W9	204.5	<a href="#"><u>59</u></a>
	233 Cross Avenue Oakville ON L6J 2W9	204.5	<a href="#"><u>59</u></a>
	125 Cross Ave Oakville ON L6J2W8	210.9	<a href="#"><u>62</u></a>
	176 Cross Avenue Oakville ON L6J 2W6	225.4	<a href="#"><u>65</u></a>
	176 Cross Avenue Oakville ON L6J 2W6	225.4	<a href="#"><u>65</u></a>
	105, 111, 117 and 125 Cross Avenue Oakville ON L6J	226.0	<a href="#"><u>66</u></a>
	105, 111, 117 and 125 Cross Avenue Oakville ON L6J	226.0	<a href="#"><u>66</u></a>
	105 Cross Avenue Oakville ON L6J 7N5	273.3	<a href="#"><u>80</u></a>
	142 Cross Avenue Oakville ON L6K 2G4	299.7	<a href="#"><u>95</u></a>
	142 Cross Avenue Oakville ON L6K 2G4	299.7	<a href="#"><u>95</u></a>

## **FST - Fuel Storage Tank**

A search of the FST database, dated Feb 28, 2022 has found that there are 9 FST site(s) within approximately 0.30 kilometers of the project property.

<b><u>Site</u></b>	<b><u>Address</u></b>	<b><u>Distance (m)</u></b>	<b><u>Map Key</u></b>
MAC'S CONVENIENCE STORES INC	562 TRAFALGAR RD OAKVILLE L6J 3J2 ON CA ON	198.2	<a href="#"><u>51</u></a>
MAC'S CONVENIENCE STORES INC	562 TRAFALGAR RD OAKVILLE L6J 3J2 ON CA ON	198.2	<a href="#"><u>51</u></a>
MAC'S CONVENIENCE STORES INC	562 TRAFALGAR RD OAKVILLE L6J 3J2 ON CA ON	198.2	<a href="#"><u>51</u></a>
MAC'S CONVENIENCE STORES INC	562 TRAFALGAR RD OAKVILLE L6J 3J2 ON CA ON	198.2	<a href="#"><u>51</u></a>
GEETANJALI ADHYAPAK O/A GAS STN	562 TRAFALGAR RD OAKVILLE L6J 3J2 ON CA ON	198.2	<a href="#"><u>51</u></a>
GEETANJALI ADHYAPAK O/A GAS STN	562 TRAFALGAR RD OAKVILLE L6J 3J2 ON CA ON	198.2	<a href="#"><u>51</u></a>
GEETANJALI ADHYAPAK O/A GAS STN	562 TRAFALGAR RD OAKVILLE L6J 3J2 ON CA ON	198.2	<a href="#"><u>51</u></a>
GEETANJALI ADHYAPAK O/A GAS STN	562 TRAFALGAR RD OAKVILLE L6J 3J2 ON CA ON	198.2	<a href="#"><u>51</u></a>
GEETANJALI ADHYAPAK O/A GAS STN	562 TRAFALGAR RD OAKVILLE L6J 3J2 ON CA ON	198.2	<a href="#"><u>51</u></a>

## **GEN - Ontario Regulation 347 Waste Generators Summary**

A search of the GEN database, dated 1986-Oct 31, 2022 has found that there are 98 GEN site(s) within approximately 0.30 kilometers of the project property.

<b>Site</b>	<b>Address</b>	<b>Distance (m)</b>	<b>Map Key</b>
DR. GREGORY A. SHAW	100 - 586 ARGUS ROAD OAKVILLE ON L6J 7S1	33.1	<a href="#">7</a>
DR. GREGORY A. SHAW	586 ARGUS ROAD, UNIT 100 OAKVILLE ON L6J 3J3	33.1	<a href="#">7</a>
DR. GREGORY A. SHAW	586 ARGUS ROAD, UNIT 100 OAKVILLE ON L6J 3J3	33.1	<a href="#">7</a>
DR. GREGORY A. SHAW	586 ARGUS ROAD, UNIT 100 OAKVILLE ON L6J 7S1	33.1	<a href="#">7</a>
586 Argus Clinic	586 Argus Rd, Suite 101 Oakville ON L6J 3J3	33.1	<a href="#">7</a>
586 Argus Clinic	586 Argus Rd, Suite 101 Oakville ON L6J 3J3	33.1	<a href="#">7</a>
586 Argus Clinic	586 Argus Rd, Suite 101 Oakville ON L6J 3J3	33.1	<a href="#">7</a>
586 Argus Clinic	586 Argus Rd, Suite 101 Oakville ON L6J 3J3	33.1	<a href="#">7</a>
586 Argus Clinic	586 Argus Rd, Suite 101 Oakville ON L6J 3J3	33.1	<a href="#">7</a>
586 Argus Clinic	586 Argus Rd, Suite 101 Oakville ON L6J 3J3	33.1	<a href="#">7</a>
586 Argus Clinic	586 Argus Rd, Suite 101 Oakville ON L6J 3J3	33.1	<a href="#">7</a>
586 Argus Clinic	586 Argus Rd, Suite 101 Oakville ON L6J 3J3	33.1	<a href="#">7</a>
Regional Municipality of Halton	232 South Service Road Unit B Oakville ON L6J 2X5	42.7	<a href="#">8</a>



<b><u>Site</u></b>	<b><u>Address</u></b>	<b><u>Distance (m)</u></b>	<b><u>Map Key</u></b>
Regional Municipality of Halton	232 South Service Road Unit B Oakville ON L6J 2X5	42.7	<a href="#"><u>8</u></a>
Regional Municipality of Halton Health Department	232 South Service Road Unit B Oakville ON L6J 2X5	42.7	<a href="#"><u>8</u></a>
Regional Municipality of Halton Health Department	232 South Service Road Unit B Oakville ON L6J 2X5	42.7	<a href="#"><u>8</u></a>
Regional Municipality of Halton Health Department	232 South Service Road Unit B Oakville ON L6J 2X5	42.7	<a href="#"><u>8</u></a>
Regional Municipality of Halton Health Department	232 South Service Road Unit B Oakville ON L6J 2X5	42.7	<a href="#"><u>8</u></a>
Regional Municipality of Halton Health Department	232 South Service Road Unit B Oakville ON L6J 2X5	42.7	<a href="#"><u>8</u></a>
E. MYMRYK INVESTMENTS INC.	595 ARGUS ROAD OAKVILLE ON L6J 3J4	43.1	<a href="#"><u>9</u></a>
E. MYMRYK INVESTMENTS INC. 14- 201	595 ARGUS ROAD OAKVILLE ON L6J 3J4	43.1	<a href="#"><u>9</u></a>
Dr Sam Jomehri	587 argus road oakville ON L6J3J4	47.2	<a href="#"><u>10</u></a>
Dr Sam Jomehri	587 argus road oakville ON L6J3J4	47.2	<a href="#"><u>10</u></a>
Dr Sam Jomehri	587 argus road oakville ON L6J3J4	47.2	<a href="#"><u>10</u></a>

<b><u>Site</u></b>	<b><u>Address</u></b>	<b><u>Distance (m)</u></b>	<b><u>Map Key</u></b>
Dr Sam Jomehri	587 argus road oakville ON L6J3J4	47.2	<a href="#"><u>10</u></a>
Dr Sam Jomehri	587 argus road oakville ON L6J3J4	47.2	<a href="#"><u>10</u></a>
CORMACK ANIMAL CLINIC LIMITED	234 SOUTH SERVICE ROAD ANIMAL HOSPITAL OF OAKVILLE OAKVILLE ON L6J 2X5	53.3	<a href="#"><u>12</u></a>
Animal Hospital of Oakville	234 South Service Rd. Oakville ON	53.3	<a href="#"><u>12</u></a>
Animal Hospital of Oakville	234 South Service Rd. Oakville ON	53.3	<a href="#"><u>12</u></a>
Animal Hospital of Oakville	234 South Service Rd. Oakville ON	53.3	<a href="#"><u>12</u></a>
Animal Hospital of Oakville	234 South Service Rd. Oakville ON L6J 2X5	53.3	<a href="#"><u>12</u></a>
Animal Hospital of Oakville	234 South Service Rd. Oakville ON	53.3	<a href="#"><u>12</u></a>
Animal Hospital of Oakville	234 South Service Rd. Oakville ON L6J 2X5	53.3	<a href="#"><u>12</u></a>
Animal Hospital of Oakville	234 South Service Rd. Oakville ON L6J 2X5	53.3	<a href="#"><u>12</u></a>
Animal Hospital of Oakville	234 South Service Rd. Oakville ON L6J 2X5	53.3	<a href="#"><u>12</u></a>
Animal Hospital of Oakville	234 South Service Rd. Oakville ON L6J 2X5	53.3	<a href="#"><u>12</u></a>
Animal Hospital of Oakville	234 South Service Rd. Oakville ON L6J 2X5	53.3	<a href="#"><u>12</u></a>
Animal Hospital of Oakville	234 South Service Rd. Oakville ON L6J 2X5	53.3	<a href="#"><u>12</u></a>

<b><u>Site</u></b>	<b><u>Address</u></b>	<b><u>Distance (m)</u></b>	<b><u>Map Key</u></b>
Animal Hospital of Oakville	234 South Service Rd. Oakville ON L6J 2X5	53.3	<a href="#"><u>12</u></a>
Animal Hospital of Oakville	234 South Service Rd. Oakville ON L6J 2X5	53.3	<a href="#"><u>12</u></a>
Animal Hospital of Oakville	234 South Service Rd. Oakville ON L6J 2X5	53.3	<a href="#"><u>13</u></a>
Dr. Michelle Cutler VPC	234 South Service Rd. Oakville ON L6J 2X5	53.3	<a href="#"><u>13</u></a>
Inside Health Inc.	100-603 Argus Road Oakville ON L6J 6G6	59.6	<a href="#"><u>14</u></a>
MED-CHEM LABORATORIES LTD.	581 ARGUS ROAD, BASEMENT, OAKVILLE C/O 8150 SHEPPARD EAST SCARBOROUGH ON L6J 3J4	72.3	<a href="#"><u>16</u></a>
MED-CHEM LABORATORIES LTD. 25-656	581 ARGUS ROAD, BASEMENT, OAKVILLE C/O 8150 SHEPPARD EAST SCARBOROUGH ON L6J 3J4	72.3	<a href="#"><u>16</u></a>
MCTU DIAGNOSTICS LIMITED	581 ARGUS ROAD OAKVILLE ON L6J 3J4	72.3	<a href="#"><u>16</u></a>
MCTU DI(OUT OF BUSINESS)	581 ARGUS ROAD OAKVILLE ON L6J 3J4	72.3	<a href="#"><u>16</u></a>
Argus Medical Centre	581 Argus rd, ste 300 Oakville ON L6J 3J4	72.3	<a href="#"><u>16</u></a>
Camista Holdings	581 Argus Road Suite 202 Oakville ON L6J 3J4	72.3	<a href="#"><u>16</u></a>

<b>Site</b>	<b>Address</b>	<b>Distance (m)</b>	<b>Map Key</b>
Argus Medical Centre	581 Argus rd, ste 300 Oakville ON L6J 3J4	72.3	<a href="#">16</a>
Argus Medical Centre	581 Argus rd, ste 300 Oakville ON L6J 3J4	72.3	<a href="#">16</a>
Argus Medical Centre	581 Argus rd, ste 300 Oakville ON L6J3J4	72.4	<a href="#">17</a>
LifeLabs LP	581 ARGUS ROAD, Unit 103 OAKVILLE ON L6J3J4	72.4	<a href="#">17</a>
Argus Medical Centre	581 Argus Rd, ste 300 Oakville ON L6J3J4	72.4	<a href="#">17</a>
LifeLabs LP	581 ARGUS ROAD, Unit 103 OAKVILLE ON L6J3J4	72.4	<a href="#">17</a>
Argus Medical Centre	581 Argus Rd, ste 300 Oakville ON L6J3J4	72.4	<a href="#">17</a>
Argus Medical Centre	581 Argus Rd, ste 300 Oakville ON L6J3J4	72.4	<a href="#">17</a>
MED-CHEM LABORATORIES LTD.	581 ARGUS ROAD BASEMENT OAKVILLE ON L6L 3J4	72.4	<a href="#">17</a>
MED-CHEM LABORATORIES LIMITED	581 ARGUS ROAD BASEMENT OAKVILLE ON L6L 3J4	72.4	<a href="#">17</a>
CMLHealthCare	581 ARGUS ROAD OAKVILLE ON	72.4	<a href="#">17</a>
CMLHealthCare	581 ARGUS ROAD OAKVILLE ON	72.4	<a href="#">17</a>

<b><u>Site</u></b>	<b><u>Address</u></b>	<b><u>Distance (m)</u></b>	<b><u>Map Key</u></b>
CMLHealthCare	581 ARGUS ROAD OAKVILLE ON	72.4	<a href="#"><u>17</u></a>
LifeLabs LP	581 ARGUS ROAD, Unit 103 OAKVILLE ON	72.4	<a href="#"><u>17</u></a>
LifeLabs LP	581 ARGUS ROAD, Unit 103 OAKVILLE ON	72.4	<a href="#"><u>17</u></a>
Argus Medical Centre	581 Argus rd, ste 300 Oakville ON	72.4	<a href="#"><u>17</u></a>
LifeLabs LP	581 ARGUS ROAD, Unit 103 OAKVILLE ON L6J3J4	72.4	<a href="#"><u>17</u></a>
LifeLabs LP	581 ARGUS ROAD, Unit 103 OAKVILLE ON L6J3J4	72.4	<a href="#"><u>17</u></a>
Argus Medical Centre	581 Argus rd, ste 300 Oakville ON L6J3J4	72.4	<a href="#"><u>17</u></a>
Argus Medical Centre	581 Argus rd, ste 300 Oakville ON L6J3J4	72.4	<a href="#"><u>17</u></a>
Adamson Properties Inc.	581 Argus Rd. Oakville ON L6J 3J4	72.4	<a href="#"><u>17</u></a>
LifeLabs LP	581 ARGUS ROAD, Unit 103 OAKVILLE ON L6J3J4	72.4	<a href="#"><u>17</u></a>
Argus Medical Centre	581 Argus rd, ste 300 Oakville ON L6J3J4	72.4	<a href="#"><u>17</u></a>

<b><u>Site</u></b>	<b><u>Address</u></b>	<b><u>Distance (m)</u></b>	<b><u>Map Key</u></b>
LifeLabs LP	581 ARGUS ROAD, Unit 103 OAKVILLE ON L6J3J4	72.4	<a href="#"><u>17</u></a>
Hepworth and Damas Endodontics	165 Cross Ave, Suite 200 Oakville ON L6J 0A9	165.6	<a href="#"><u>39</u></a>
Hepworth and Damas Endodontics	165 Cross Ave, Suite 200 Oakville ON L6J 0A9	165.6	<a href="#"><u>39</u></a>
Hepworth and Damas Endodontics	165 Cross Ave, Suite 200 Oakville ON L6J 0A9	165.6	<a href="#"><u>39</u></a>
Hepworth and Damas Endodontics	165 Cross Ave, Suite 200 Oakville ON L6J 0A9	165.6	<a href="#"><u>39</u></a>
Hepworth and Damas Endodontics	165 Cross Ave, Suite 200 Oakville ON L6J 0A9	165.6	<a href="#"><u>39</u></a>
Hepworth and Damas Endodontics	165 Cross Ave, Suite 200 Oakville ON L6J 0A9	165.6	<a href="#"><u>39</u></a>
BLACK PHOTO CORPORATION	125 CROSS AVENUE OAKVILLE ON L6J 2W8	166.5	<a href="#"><u>40</u></a>
BLACK PHOTO CORPORATION	125 CROSS AVENUE OAKVILLE ON L6J 2W8	166.5	<a href="#"><u>40</u></a>
WAL-MART CANADA INC.	125 CROSS AVENUE TRAFALGAR VILLAGE OAKVILLE ON L6J 2W8	166.5	<a href="#"><u>40</u></a>
WAL-MART CANADA INC.	TRAFALGAR VILLAGE 125 CROSS AVENUE OAKVILLE ON L5J 2W3	166.5	<a href="#"><u>40</u></a>
Loblaw Companies Inc	1-125 Cross Ave. Oakville ON L6J 2W8	166.5	<a href="#"><u>40</u></a>

<b><u>Site</u></b>	<b><u>Address</u></b>	<b><u>Distance (m)</u></b>	<b><u>Map Key</u></b>
Loblaw Companies Inc	1-125 Cross Ave. Oakville ON L6J 2W8	166.5	<a href="#"><u>40</u></a>
LOBLAWS INC.	1-125 Cross Ave. Oakville ON L6J 2W8	166.5	<a href="#"><u>40</u></a>
LOBLAWS INC.	1-125 Cross Ave. Oakville ON L6J 2W8	166.5	<a href="#"><u>40</u></a>
Value Village Stores	125 Cross Avenue Oakville ON L6J 2W8	166.5	<a href="#"><u>40</u></a>
LOBLAWS INC.	1-125 Cross Ave. Oakville ON L6J 2W8	166.5	<a href="#"><u>40</u></a>
Value Village Stores	125 Cross Avenue Oakville ON L6J 2W8	166.5	<a href="#"><u>40</u></a>
LOBLAWS INC.	1-125 Cross Ave. Oakville ON L6J 2W8	166.5	<a href="#"><u>40</u></a>
Value Village Stores	125 Cross Avenue Oakville ON L6J 2W8	166.5	<a href="#"><u>40</u></a>
915643 Ontario Inc	185 Cross Ave Oakville ON	177.1	<a href="#"><u>41</u></a>
Hepworth and Damas Endodontics	165 Cross Ave, Suite 200 Oakville ON L6J 0A9	198.6	<a href="#"><u>53</u></a>
Dr. B. Kostovic Medical Professional Corporation	165 Cross Ave 105 Oakville ON L6J 0A9	198.6	<a href="#"><u>53</u></a>

<u>Site</u>	<u>Address</u>	<u>Distance (m)</u>	<u>Map Key</u>
1737126 Ontario Ltd.	312 Davis Road Oakville ON L6J 2X1	246.0	<a href="#">72</a>
WOTHERSPOON FOUNDRY LTD.	148 CROSS AVENUE P.O.BOX 400 OAKVILLE ON L6J 2W6	260.8	<a href="#">77</a>
WOTHERSPOON FOUNDRY LTD. 42-157	148 CROSS AVENUE P.O.BOX 400 OAKVILLE ON L6J 2W6	260.8	<a href="#">77</a>
WOTHERSPOON FOUNDRY LTD.	148 CROSS AVENUE OAKVILLE ON L6J 5A8	260.8	<a href="#">78</a>
Regional Municipality of Halton	320 Davis Road Oakville ON	275.1	<a href="#">81</a>
Regional Municipality of Halton	320 Davis Road Oakville ON L6J 2X1	275.1	<a href="#">82</a>

### **HINC - TSSA Historic Incidents**

A search of the HINC database, dated 2006-June 2009\* has found that there are 1 HINC site(s) within approximately 0.30 kilometers of the project property.

<u>Site</u>	<u>Address</u>	<u>Distance (m)</u>	<u>Map Key</u>
	111 NORTH SERVICE ROAD EAST OAKVILLE ON	297.6	<a href="#">94</a>

### **NPCB - National PCB Inventory**

A search of the NPCB database, dated 1988-2008\* has found that there are 7 NPCB site(s) within approximately 0.30 kilometers of the project property.

<u>Site</u>	<u>Address</u>	<u>Distance (m)</u>	<u>Map Key</u>
ROSART PROPERTIES INC.	226 SOUTH SERVICE ROAD OAKVILLE ON L6J 2X5	22.2	<a href="#">4</a>



<b>Site</b>	<b>Address</b>	<b>Distance (m)</b>	<b>Map Key</b>
ROSART PROPERTIES INC.	226 SOUTH SERVICE ROAD OAKVILLE ON L6J 2X5	22.2	<a href="#"><u>4</u></a>
ROSART PROPERTIES INC.	226 SOUTH SERVICE ROAD Oakville ON	22.2	<a href="#"><u>5</u></a>
REGIONAL MUNICIPALITY OF HALTON	DAVIS ROAD BOOSTER STATION 320 DAVIS ROAD OAKVILLE ON L6J 2X1	275.1	<a href="#"><u>82</u></a>
REGIONAL MUNICIPALITY OF HALTON	320 DAVIS ROAD DAVIS ROAD OAKVILLE ON L6J 2X1	275.1	<a href="#"><u>82</u></a>
REGIONAL MUNICIPALITY OF HALTON	320 DAVIS ROAD DAVIS ROAD BOOSTER STATION Oakville ON L6J 2X1	275.1	<a href="#"><u>82</u></a>
REGIONAL MUNICIPALITY OF HALTON	DAVIS ROAD BOOSTER STATION; 320 DAVIS ROAD OAKVILLE ON L6J 2X1	275.1	<a href="#"><u>82</u></a>

### **PES - Pesticide Register**

A search of the PES database, dated Oct 2011- Dec 31, 2022 has found that there are 9 PES site(s) within approximately 0.30 kilometers of the project property.

<b>Site</b>	<b>Address</b>	<b>Distance (m)</b>	<b>Map Key</b>
1950409 ONTARIO LIMITED O/A COLANGELO'S NO FRILLS	1-125 CROSS AVE OAKVILLE ON L6J2W8	166.5	<a href="#"><u>40</u></a>
GARRIE & CHRIS NO FRILLS #700	125 CROSS AVE OAKVILLE ON L6J2W8	166.5	<a href="#"><u>40</u></a>
WOOLCO DEPARTMENT STORES #6497	TRAFALGAR VILLAGE 125 CROSS AVE OAKVILLE ON L6J 2W8	166.5	<a href="#"><u>40</u></a>
GARRIE & CHRIS NO FRILLS #700	125 CROSS AVE OAKVILLE ON L6J2W8	166.5	<a href="#"><u>40</u></a>

<u>Site</u>	<u>Address</u>	<u>Distance (m)</u>	<u>Map Key</u>
812918 ONTARIO LIMITED O/A KEVIN'S NO FRILLS	125 CROSS AVENUE OAKVILLE ON L6J2W8	166.5	<a href="#">40</a>
812918 ONTARIO LIMITED O/A KEVIN'S NO FRILLS	125 CROSS AVENUE OAKVILLE ON L6J 2W8	166.5	<a href="#">40</a>
1950409 ONTARIO LIMITED O/A COLANGELO'S NO FRILLS	1-125 CROSS AVE OAKVILLE ON L6J2W8	166.5	<a href="#">40</a>
GARRIE & CHRIS' NO FRILLS	125 CROSS AVENUE OAKVILLE ON L6J2W8	166.5	<a href="#">40</a>
BEAVER LUMBER CO LTD	546 TRAFALGAR RD OAKVILLE ON L6J 3J2	238.9	<a href="#">69</a>

### **PINC - Pipeline Incidents**

A search of the PINC database, dated Feb 28, 2021 has found that there are 1 PINC site(s) within approximately 0.30 kilometers of the project property.

<u>Site</u>	<u>Address</u>	<u>Distance (m)</u>	<u>Map Key</u>
PIPELINE HIT 1/2"	1059 ROBARTS RD.,,OAKVILLE,ON,L6H 2B2,CA ON	290.4	<a href="#">89</a>

### **PRT - Private and Retail Fuel Storage Tanks**

A search of the PRT database, dated 1989-1996\* has found that there are 2 PRT site(s) within approximately 0.30 kilometers of the project property.

<u>Site</u>	<u>Address</u>	<u>Distance (m)</u>	<u>Map Key</u>
OAK-LAND LINCOLN MERCURY SALES	570 TRAFALGAR RD OAKVILLE ON L6J 3J2	117.4	<a href="#">27</a>
TRAFALGAR ESSO SELF SERVE 487346 ONTARIO LTD	562 TRAFALGAR RD OAKVILLE ON L6J 3J2	198.2	<a href="#">51</a>

<u>Site</u>	<u>Address</u>	<u>Distance (m)</u>	<u>Map Key</u>
-------------	----------------	---------------------	----------------

### **RSC - Record of Site Condition**

A search of the RSC database, dated 1997-Sept 2001, Oct 2004-Dec 2022 has found that there are 5 RSC site(s) within approximately 0.30 kilometers of the project property.

<u>Site</u>	<u>Address</u>	<u>Distance (m)</u>	<u>Map Key</u>
	148 Cross Ave. Part of Lot 14, Conc. 3 Oakville ON L6J 2W6	260.8	<a href="#">77</a>
	148 Cross Avenue Oakville ON L6J 2W6	260.8	<a href="#">77</a>
	148 Cross Avenue Oakville ON L6J 2W6	260.8	<a href="#">77</a>
	148 Cross Avenue Part of Lot 14, Concession 3 Oakville ON L6J 2W6	260.8	<a href="#">77</a>
	148 Cross Ave. Oakville ON L6J 2W6	260.8	<a href="#">77</a>

### **RST - Retail Fuel Storage Tanks**

A search of the RST database, dated 1999-May 31, 2022 has found that there are 4 RST site(s) within approximately 0.30 kilometers of the project property.

<u>Site</u>	<u>Address</u>	<u>Distance (m)</u>	<u>Map Key</u>
ZULFI ESSO	562 TRAFALGAR RD OAKVILLE ON L6J 3J2	198.2	<a href="#">51</a>
1285118 ONT INC	562 TRAFALGAR RD OAKVILLE ON L6J 3J2	198.2	<a href="#">51</a>
TRAFALGAR ESSO	562 TRAFALGAR RD OAKVILLE ON L6J3J2	198.2	<a href="#">51</a>

<u>Site</u>	<u>Address</u>	<u>Distance (m)</u>	<u>Map Key</u>
ZULFI ESSO	562 TRAFALGAR RD OAKVILLE ON L6J3J2	204.4	<a href="#">58</a>

### **SCT - Scott's Manufacturing Directory**

A search of the SCT database, dated 1992-Mar 2011\* has found that there are 6 SCT site(s) within approximately 0.30 kilometers of the project property.

<u>Site</u>	<u>Address</u>	<u>Distance (m)</u>	<u>Map Key</u>
Rubicon Publishing Inc.	226 South Service Rd E Oakville ON L6J 2X5	22.2	<a href="#">4</a>
TARGET MARKETING CORP.	591 ARGUS RD OAKVILLE ON L6J 3J4	30.4	<a href="#">6</a>
DIONEX CANADA LTD.	586 ARGUS RD UNIT 4 OAKVILLE ON L6J 7S1	33.1	<a href="#">7</a>
Rubicon Publishing Inc.	595 Argus Rd Oakville ON L6J 3J4	43.1	<a href="#">9</a>
Instant Imprints Canada Inc.	165 Cross Ave Suite 6 Oakville ON L6J 0A9	165.6	<a href="#">39</a>
Colourchrome Imaging	117 Cross Ave Suite 52062 Oakville ON L6J 2W7	237.9	<a href="#">68</a>

### **SPL - Ontario Spills**

A search of the SPL database, dated 1988-Sep 2020; Dec 2020-Mar 2021 has found that there are 16 SPL site(s) within approximately 0.30 kilometers of the project property.

<u>Site</u>	<u>Address</u>	<u>Distance (m)</u>	<u>Map Key</u>
PRIVATE OWNER	570 TRAFALGAR ROAD OAKLAND MERCURY MOTOR VEHICLE (OPERATING FLUID) OAKVILLE TOWN ON L6J 3J2	117.4	<a href="#">27</a>

<b><u>Site</u></b>	<b><u>Address</u></b>	<b><u>Distance (m)</u></b>	<b><u>Map Key</u></b>
SUNOCO	155 NORTH SERVICE ROAD SERVICE STATION OAKVILLE TOWN ON	139.6	<a href="#"><u>33</u></a>
Neelands Refrigeration Limited	125 Cross Ave Oakville ON L6J 2W8	166.5	<a href="#"><u>40</u></a>
Crossroads Refrigeration <UNOFFICIAL>	125 Cross Ave. Oakville ON	166.5	<a href="#"><u>40</u></a>
Kevin's No Frills<UNOFFICIAL>	125 Cross Ave Oakville ON	166.5	<a href="#"><u>40</u></a>
	125 Cross Ave Oakville ON L6J 2W8	166.5	<a href="#"><u>40</u></a>
PRIVATELY OWNED	562 TRAFALGAR RD. MOTOR VEHICLE (OPERATING FLUID) OAKVILLE TOWN ON L6J 3J2	198.2	<a href="#"><u>51</u></a>
PRIVATELY OWNED	562 TRAFALGAR RD. TEXACO SERVICE STATION MOTOR VEHICLE (OPERATING FLUID) OAKVILLE TOWN ON L6J 3J2	198.2	<a href="#"><u>51</u></a>
ESSO PETROLEUM CANADA	562 TRAFALGAR RD SERVICE STATION OAKVILLE TOWN ON L6J 3J2	198.2	<a href="#"><u>51</u></a>
	125 North Service Rd E Oakville ON L6H 1A3	251.8	<a href="#"><u>74</u></a>
UNKNOWN	TRAFALGAR AND CROSS ST. OAKVILLE TOWN ON	277.9	<a href="#"><u>83</u></a>
ONTARIO HYDRO	CORNER OF SOUTH SERVICE ROAD AND TRAFALGAR IN ONTARIO HYDRO ROW PARKING. OAKVILLE TOWN ON	277.9	<a href="#"><u>83</u></a>

<u>Site</u>	<u>Address</u>	<u>Distance (m)</u>	<u>Map Key</u>
The Corporation of the Town of Oakville	CROSS AVE/TRAFALGAR RD. <UNOFFICIAL> Oakville ON	277.9	<a href="#">83</a>
	1059 Robarts Rd Oakville ON	290.4	<a href="#">88</a>
St. Lawrence Cement Inc.	Trafalgar Rd. and South Service Rd. Oakville ON	293.2	<a href="#">91</a>
Oakville Transit	Cornwall Rd, Trafalgar, Cross Ave, Lions Lane; 214 Cross Ave Oakville; Oakville ON NA	294.8	<a href="#">92</a>

### **WWIS - Water Well Information System**

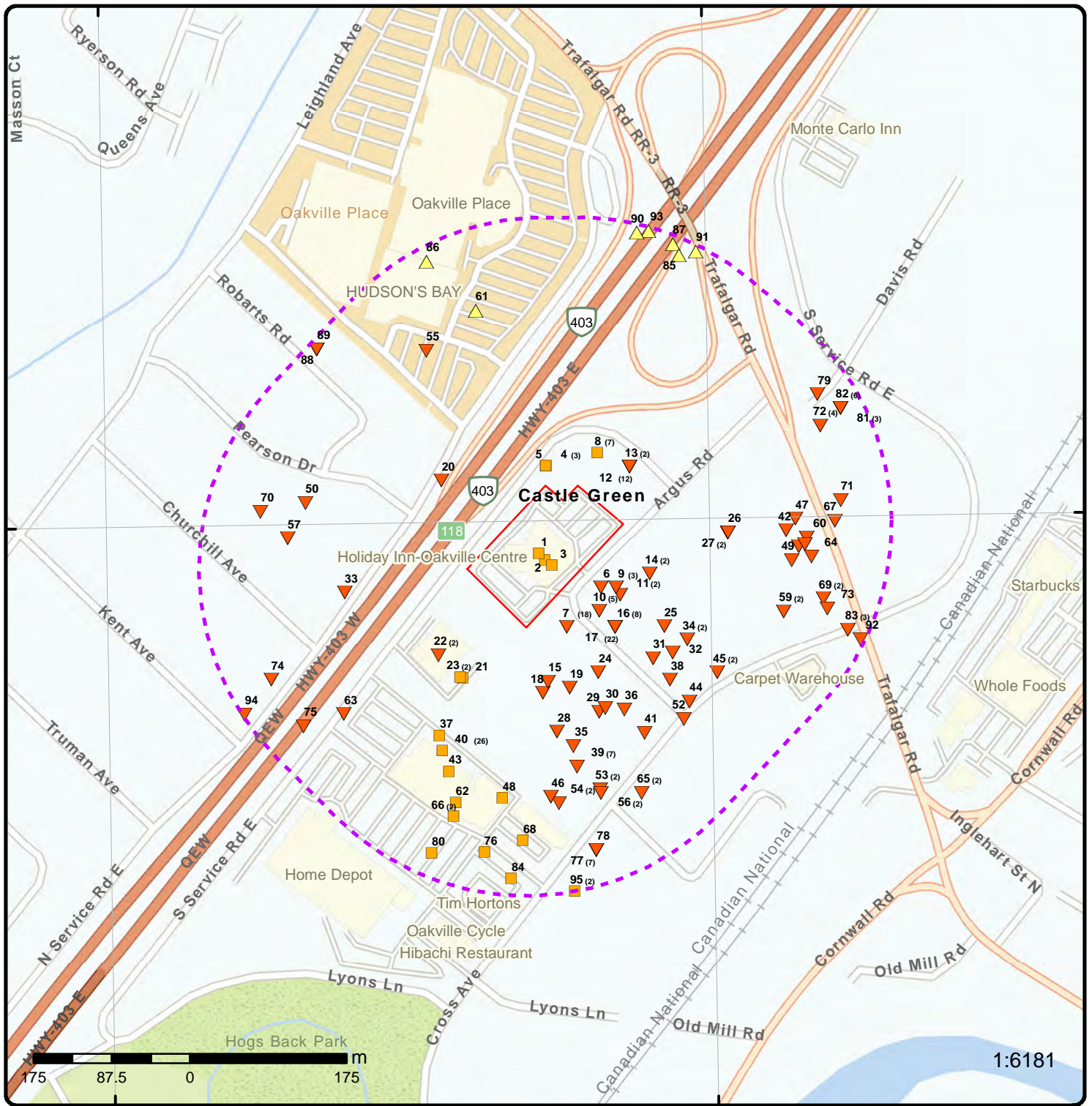
A search of the WWIS database, dated Jun 30 2022 has found that there are 22 WWIS site(s) within approximately 0.30 kilometers of the project property.

<u>Site</u>	<u>Address</u>	<u>Distance (m)</u>	<u>Map Key</u>
	586 ARGUS RD OAKVILLE ON  <i>Well ID:</i> 7161334	33.1	<a href="#">7</a>
	586 ARGUS RD OAKVILLE ON  <i>Well ID:</i> 7161333	65.3	<a href="#">15</a>
	586 ARGUS RD OAKVILLE ON  <i>Well ID:</i> 7161332	75.8	<a href="#">18</a>
	ON  <i>Well ID:</i> 7327366	83.3	<a href="#">19</a>
	ON  <i>Well ID:</i> 7192191	93.5	<a href="#">24</a>

<u>Site</u>	<u>Address</u>	<u>Distance (m)</u>	<u>Map Key</u>
	165 CROSS AVE OAKVILLE ON  <i>Well ID: 7322524</i>	121.5	<a href="#"><u>28</u></a>
	ON  <i>Well ID: 7325283</i>	127.1	<a href="#"><u>31</u></a>
	165 CROSS AVE OAKVILLE ON  <i>Well ID: 7322523</i>	142.6	<a href="#"><u>35</u></a>
	ON  <i>Well ID: 7286766</i>	142.7	<a href="#"><u>36</u></a>
	562 TAFALGAR RD Oakville ON  <i>Well ID: 7263647</i>	182.5	<a href="#"><u>42</u></a>
	217 CROSS AVE lot 13 con 3 OAKVILLE ON  <i>Well ID: 2810039</i>	190.6	<a href="#"><u>45</u></a>
	214 CROSS AVE. Oakville ON  <i>Well ID: 7134031</i>	191.5	<a href="#"><u>46</u></a>
	ON  <i>Well ID: 7376602</i>	192.5	<a href="#"><u>47</u></a>
	562 TAFALGAR RD Oakville ON  <i>Well ID: 7263648</i>	192.7	<a href="#"><u>49</u></a>
	165 CROSS AVE OAKVILLE ON  <i>Well ID: 7322522</i>	203.5	<a href="#"><u>56</u></a>
	562 TAFALGAR RD Oakville ON  <i>Well ID: 7263650</i>	206.0	<a href="#"><u>60</u></a>
	562 TAFALGAR RD Oakville ON	213.5	<a href="#"><u>64</u></a>

<u>Site</u>	<u>Address</u>	<u>Distance (m)</u>	<u>Map Key</u>
	<i>Well ID:</i> 7263649		
	547 TRAFALGAR RD Oakville ON	236.4	<a href="#"><u>67</u></a>
	<i>Well ID:</i> 7100453		
	547 TRAFALGAR RD OAKVILLE ON	244.8	<a href="#"><u>71</u></a>
	<i>Well ID:</i> 7152039		
	ON	247.1	<a href="#"><u>73</u></a>
	<i>Well ID:</i> 7374253		
	lot 14 con 3 ON	253.9	<a href="#"><u>75</u></a>
	<i>Well ID:</i> 2802422		
	ON	261.1	<a href="#"><u>79</u></a>
	<i>Well ID:</i> 7259855		






### Map: 0.3 Kilometer Radius

Order Number: 23020200589

Address: 590 Argus Road, Oakville, ON



Project Property	Freeways; Highways	Beach	Shopping & Sports Area
Buffer Outline	Traffic Circle; Ramp	Airport	University/College
Eris Sites with Higher Elevation	Major Arterial; Minor Arterial	Industrial Area	Cemetery; Golf Course
Eris Sites with Same Elevation	Local Road	Military Base	Parkt (National)
Eris Sites with Lower Elevation	Service Road; Traffic Circle; Ramp	Aircraft Roads	Park (City/County)
Eris Sites with Unknown Elevation	Rail	Native Reservation	
		Hospital	



**Aerial** Year: 2021

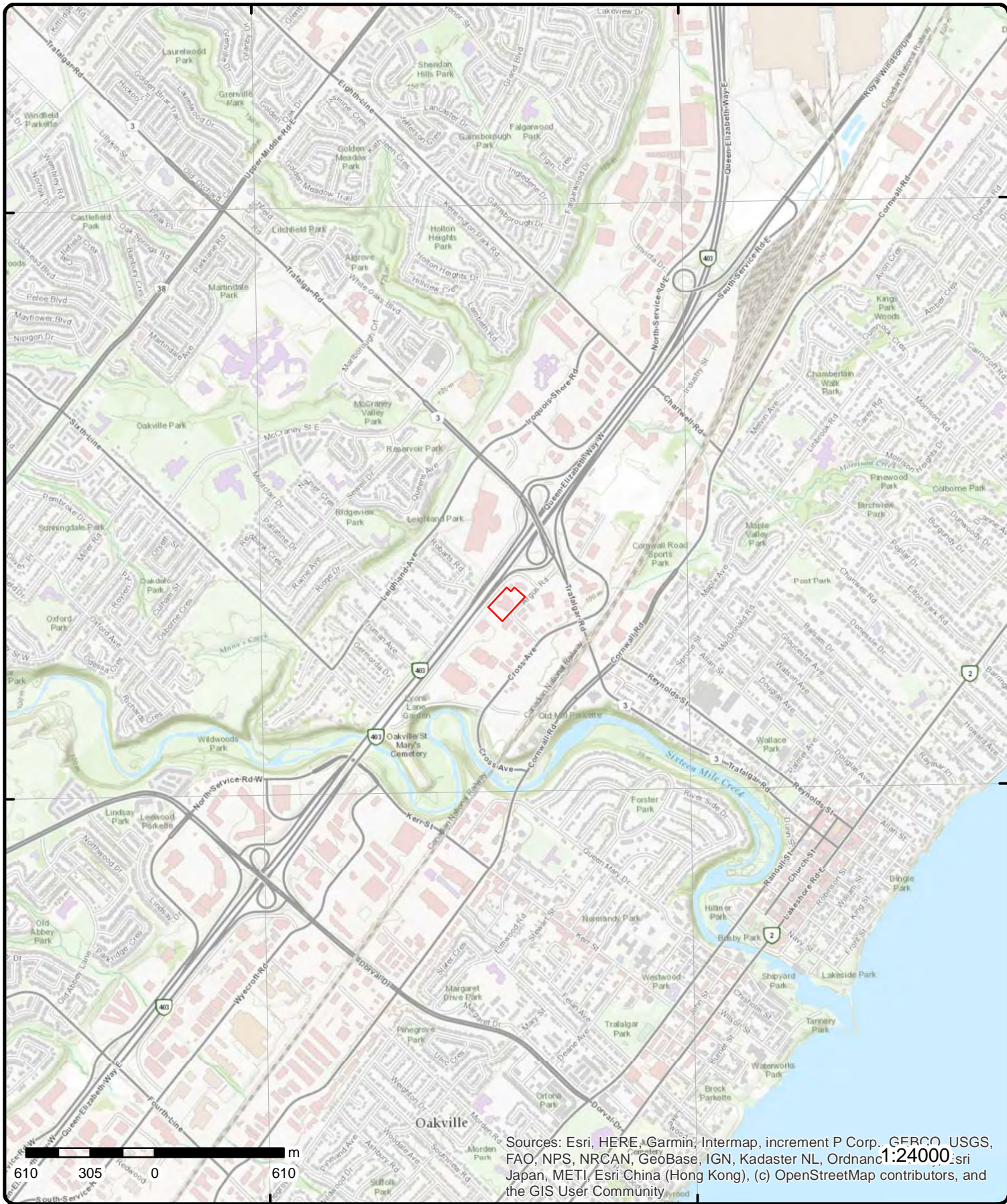
Order Number: 23020200589

**Address: 590 Argus Road, Oakville, ON**



Source: ESRI World Imagery

© ERIS Information Limited Partnership



# Topographic Map

Address: 590 Argus Road, ON

Source: ESRI World Topographic Map

Order Number: 23020200589



© ERIS Information Limited Partnership

# Detail Report

Map Key	Number of Records	Direction/ Distance (m)	Elev/Diff (m)	Site	DB
<a href="#"><u>1</u></a>	1 of 1	WSW/0.0	104.8 / 0.00	590 Argus Road Oakville ON L6J 6G6	EHS
<b>Order No:</b> 22051900354 <b>Status:</b> C <b>Report Type:</b> Standard Report <b>Report Date:</b> 25-MAY-22 <b>Date Received:</b> 19-MAY-22 <b>Previous Site Name:</b> <b>Lot/Building Size:</b> <b>Additional Info Ordered:</b>		<b>Nearest Intersection:</b> <b>Municipality:</b> <b>Client Prov/State:</b> ON <b>Search Radius (km):</b> .25 <b>X:</b> -79.6857288 <b>Y:</b> 43.4580028			
<a href="#"><u>2</u></a>	1 of 1	SSE/0.0	104.8 / 0.00	590 Argus Road Oakville ON	EHS
<b>Order No:</b> 20160712020 <b>Status:</b> C <b>Report Type:</b> Standard Report <b>Report Date:</b> 15-JUL-16 <b>Date Received:</b> 12-JUL-16 <b>Previous Site Name:</b> <b>Lot/Building Size:</b> <b>Additional Info Ordered:</b>		<b>Nearest Intersection:</b> <b>Municipality:</b> <b>Client Prov/State:</b> ON <b>Search Radius (km):</b> .25 <b>X:</b> -79.685645 <b>Y:</b> 43.457936			
<a href="#"><u>3</u></a>	1 of 1	SE/0.0	104.8 / 0.00	590 Argus Rd Oakville ON L6J3J3	EHS
<b>Order No:</b> 20150731030 <b>Status:</b> C <b>Report Type:</b> Custom Report <b>Report Date:</b> 06-AUG-15 <b>Date Received:</b> 31-JUL-15 <b>Previous Site Name:</b> <b>Lot/Building Size:</b> <b>Additional Info Ordered:</b>		<b>Nearest Intersection:</b> <b>Municipality:</b> <b>Client Prov/State:</b> ON <b>Search Radius (km):</b> .25 <b>X:</b> -79.685553 <b>Y:</b> 43.457883			
<a href="#"><u>4</u></a>	1 of 3	N/22.2	104.8 / 0.00	ROSART PROPERTIES INC. 226 SOUTH SERVICE ROAD OAKVILLE ON L6J 2X5	NPCB
<b>Company Code:</b> O0686 <b>Industry:</b> Metal Refining <b>Site Status:</b> <b>Transaction Date:</b> 10/29/1990 <b>Inspection Date:</b>					
<a href="#"><u>4</u></a>	2 of 3	N/22.2	104.8 / 0.00	Rubicon Publishing Inc. 226 South Service Rd E Oakville ON L6J 2X5	SCT

Map Key	Number of Records	Direction/ Distance (m)	Elev/Diff (m)	Site	DB
<b>Established:</b>		1987			
<b>Plant Size (ft²):</b>		1000			
<b>Employment:</b>		7			
<b>--Details--</b>					
<b>Description:</b>		Book Publishers			
<b>SIC/NAICS Code:</b>		511130			
<u>4</u>	3 of 3	N/22.2	104.8 / 0.00	ROSART PROPERTIES INC. 226 SOUTH SERVICE ROAD OAKVILLE ON L6J 2X5	NPCB
<b>Company Code:</b>		O0686			
<b>Industry:</b>		METAL REFINING			
<b>Site Status:</b>		STORAGE ONLY (NON FEDERAL)			
<b>Transaction Date:</b>		10/29/1990			
<b>Inspection Date:</b>					
<b>--Details--</b>					
<b>Label:</b>		OR20366			
<b>Serial No.:</b>		254500			
<b>PCB Type/Code:</b>		ASKAREL/ASKAREL			
<b>Location:</b>					
<b>Item/State:</b>		TRANSFORMER/FULL			
<b>No. of Items:</b>		1			
<b>Manufacturer:</b>					
<b>Status:</b>		STORED FOR DISPOSAL			
<b>Contents:</b>		1092 L			
<u>5</u>	1 of 1	N/22.2	104.8 / 0.00	ROSART PROPERTIES INC. 226 SOUTH SERVICE ROAD Oakville ON	NPCB
<b>Company Code:</b>		O0686			
<b>Industry:</b>		Metal Refining			
<b>Site Status:</b>		Stored for Disposal			
<b>Transaction Date:</b>		11/9/1989			
<b>Inspection Date:</b>					
<b>--Details--</b>					
<b>Label:</b>					
<b>Serial No.:</b>					
<b>PCB Type/Code:</b>		Askarel/Askarel			
<b>Location:</b>		681 KING ST. W. HAMILTON (SLAT			
<b>Item/State:</b>					
<b>No. of Items:</b>					
<b>Manufacturer:</b>					
<b>Status:</b>		Stored for disposal			
<b>Contents:</b>					
<u>6</u>	1 of 1	ESE/30.4	103.7 / -1.16	TARGET MARKETING CORP. 591 ARGUS RD OAKVILLE ON L6J 3J4	SCT
<b>Established:</b>		1979			
<b>Plant Size (ft²):</b>		0			
<b>Employment:</b>		4			

Map Key	Number of Records	Direction/ Distance (m)	Elev/Diff (m)	Site	DB
<b>--Details--</b>					
<b>Description:</b>		OFFICE EQUIPMENT			
<b>SIC/NAICS Code:</b>		5044			
<b>Description:</b>		ELECTRICAL APPLIANCES, TELEVISION & RADIO SETS			
<b>SIC/NAICS Code:</b>		5064			
<b>Description:</b>		ELECTRONIC PARTS & EQUIPMENT, N.E.C.			
<b>SIC/NAICS Code:</b>		5065			
<b>Description:</b>		JEWELLERY, WATCHES, PRECIOUS STONES & PRECIOUS METALS			
<b>SIC/NAICS Code:</b>		5094			
<b>Description:</b>		STATIONERY & OFFICE SUPPLIES			
<b>SIC/NAICS Code:</b>		5112			
<a href="#">7</a>	1 of 18	SSE/33.1	103.8 / -1.07	DIONEX CANADA LTD. 586 ARGUS RD UNIT 4 OAKVILLE ON L6J 7S1	SCT
<b>Established:</b>		1986			
<b>Plant Size (ft²):</b>		2500			
<b>Employment:</b>		8			
<b>--Details--</b>					
<b>Description:</b>		PROFESSIONAL EQUIPMENT AND SUPPLIES, NOT ELSEWHERE CLASSIFIED			
<b>SIC/NAICS Code:</b>		5049			
<a href="#">7</a>	2 of 18	SSE/33.1	103.8 / -1.07	DR. GREGORY A. SHAW 100 - 586 ARGUS ROAD OAKVILLE ON L6J 7S1	GEN
<b>Generator No:</b>		ON1806700			
<b>SIC Code:</b>		8653			
<b>SIC Description:</b>		DENTISTS, GP., OFF.			
<b>Approval Years:</b>		93,94,95,96,97,98			
<b>PO Box No:</b>					
<b>Country:</b>					
<b>Status:</b>					
<b>Co Admin:</b>					
<b>Choice of Contact:</b>					
<b>Phone No Admin:</b>					
<b>Contaminated Facility:</b>					
<b>MHSW Facility:</b>					
<b>Detail(s)</b>					
<b>Waste Class:</b>		264			
<b>Waste Class Name:</b>		PHOTOPROCESSING WASTES			
<a href="#">7</a>	3 of 18	SSE/33.1	103.8 / -1.07	DR. GREGORY A. SHAW 586 ARGUS ROAD, UNIT 100 OAKVILLE ON L6J 3J3	GEN
<b>Generator No:</b>		ON1806700			
<b>SIC Code:</b>		8653			
<b>SIC Description:</b>		DENTISTS, GP., OFF.			
<b>Approval Years:</b>		99,00,01,03			

Map Key	Number of Records	Direction/ Distance (m)	Elev/Diff (m)	Site	DB
<b>PO Box No:</b> <b>Country:</b> <b>Status:</b> <b>Co Admin:</b> <b>Choice of Contact:</b> <b>Phone No Admin:</b> <b>Contaminated Facility:</b> <b>MHSW Facility:</b>					
<b><u>Detail(s)</u></b>					
<b>Waste Class:</b>		264			
<b>Waste Class Name:</b>		PHOTOPROCESSING WASTES			
<a href="#">7</a>	4 of 18	SSE/33.1	103.8 / -1.07	DR. GREGORY A. SHAW 586 ARGUS ROAD, UNIT 100 OAKVILLE ON L6J 3J3	GEN
<b>Generator No:</b>		ON1806700			
<b>SIC Code:</b>					
<b>SIC Description:</b>					
<b>Approval Years:</b>		02			
<b>PO Box No:</b>					
<b>Country:</b>					
<b>Status:</b>					
<b>Co Admin:</b>					
<b>Choice of Contact:</b>					
<b>Phone No Admin:</b>					
<b>Contaminated Facility:</b>					
<b>MHSW Facility:</b>					
<a href="#">7</a>	5 of 18	SSE/33.1	103.8 / -1.07	586 Argus Road Oakville ON L6J 7S1	EHS
<b>Order No:</b>		20041203037		<b>Nearest Intersection:</b>	
<b>Status:</b>		C		<b>Municipality:</b> Halton Region	
<b>Report Type:</b>		Basic Report		<b>Client Prov/State:</b> ON	
<b>Report Date:</b>		12/14/04		<b>Search Radius (km):</b> 0.25	
<b>Date Received:</b>		12/3/04		<b>X:</b> -79.685329	
<b>Previous Site Name:</b>				<b>Y:</b> 43.457428	
<b>Lot/Building Size:</b>					
<b>Additional Info Ordered:</b>					
<a href="#">7</a>	6 of 18	SSE/33.1	103.8 / -1.07	DR. GREGORY A. SHAW 586 ARGUS ROAD, UNIT 100 OAKVILLE ON L6J 7S1	GEN
<b>Generator No:</b>		ON1806700			
<b>SIC Code:</b>					
<b>SIC Description:</b>					
<b>Approval Years:</b>		04			
<b>PO Box No:</b>					
<b>Country:</b>					
<b>Status:</b>					
<b>Co Admin:</b>					
<b>Choice of Contact:</b>					
<b>Phone No Admin:</b>					
<b>Contaminated Facility:</b>					
<b>MHSW Facility:</b>					

Map Key	Number of Records	Direction/ Distance (m)	Elev/Diff (m)	Site	DB
<u>7</u>	7 of 18	SSE/33.1	103.8 / -1.07	586 Argus Road Oakville ON L6J 3J3	EHS
<b>Order No:</b>	20110323010			<b>Nearest Intersection:</b>	
<b>Status:</b>	C			<b>Municipality:</b>	
<b>Report Type:</b>	Site Report			<b>Client Prov/State:</b>	ON
<b>Report Date:</b>	3/24/2011			<b>Search Radius (km):</b>	0.25
<b>Date Received:</b>	3/23/2011 11:24:06 AM			<b>X:</b>	-79.685598
<b>Previous Site Name:</b>				<b>Y:</b>	43.457189
<b>Lot/Building Size:</b>					
<b>Additional Info Ordered:</b>					

<u>7</u>	8 of 18	SSE/33.1	103.8 / -1.07	586 Argus Road Oakville ON L6J 3J3	EHS
<b>Order No:</b>	20110310045			<b>Nearest Intersection:</b>	
<b>Status:</b>	C			<b>Municipality:</b>	
<b>Report Type:</b>	Standard Report			<b>Client Prov/State:</b>	ON
<b>Report Date:</b>	3/15/2011			<b>Search Radius (km):</b>	0.25
<b>Date Received:</b>	3/10/2011			<b>X:</b>	-79.685302
<b>Previous Site Name:</b>				<b>Y:</b>	43.45734
<b>Lot/Building Size:</b>					
<b>Additional Info Ordered:</b>					

<u>7</u>	9 of 18	SSE/33.1	103.8 / -1.07	586 ARGUS RD OAKVILLE ON	WWIS
<b>Well ID:</b>	7161334			<b>Flowing (Y/N):</b>	
<b>Construction Date:</b>				<b>Flow Rate:</b>	
<b>Use 1st:</b>	Monitoring and Test Hole			<b>Data Entry Status:</b>	
<b>Use 2nd:</b>	0			<b>Data Src:</b>	
<b>Final Well Status:</b>	0			<b>Date Received:</b>	05-Apr-2011 00:00:00
<b>Water Type:</b>				<b>Selected Flag:</b>	TRUE
<b>Casing Material:</b>				<b>Abandonment Rec:</b>	
<b>Audit No:</b>	Z130919			<b>Contractor:</b>	7241
<b>Tag:</b>	A115644			<b>Form Version:</b>	7
<b>Constructn Method:</b>				<b>Owner:</b>	
<b>Elevation (m):</b>				<b>County:</b>	HALTON
<b>Elevatn Reliabilty:</b>				<b>Lot:</b>	
<b>Depth to Bedrock:</b>				<b>Concession:</b>	
<b>Well Depth:</b>				<b>Concession Name:</b>	
<b>Overburden/Bedrock:</b>				<b>Easting NAD83:</b>	
<b>Pump Rate:</b>				<b>Northing NAD83:</b>	
<b>Static Water Level:</b>				<b>Zone:</b>	
<b>Clear/Cloudy:</b>				<b>UTM Reliability:</b>	
<b>Municipality:</b>	OAKVILLE TOWN				
<b>Site Info:</b>					

**PDF URL (Map):** [https://d2khazk8e83rdv.cloudfront.net/moe\\_mapping/downloads/2Water/Wells\\_pdfs/716\7161334.pdf](https://d2khazk8e83rdv.cloudfront.net/moe_mapping/downloads/2Water/Wells_pdfs/716\7161334.pdf)

**Additional Detail(s) (Map)**

**Well Completed Date:** 2011/03/29  
**Year Completed:** 2011  
**Depth (m):** 3.3528  
**Latitude:** 43.457259044851  
**Longitude:** -79.685355634465  
**Path:** 716\7161334.pdf

**Bore Hole Information**



<b>Map Key</b>	<b>Number of Records</b>	<b>Direction/ Distance (m)</b>	<b>Elev/Diff (m)</b>	<b>Site</b>	<b>DB</b>
<b>Bore Hole ID:</b>	1003493422			<b>Elevation:</b>	
<b>DP2BR:</b>				<b>Elevrc:</b>	
<b>Spatial Status:</b>				<b>Zone:</b>	17
<b>Code OB:</b>				<b>East83:</b>	606357.00
<b>Code OB Desc:</b>				<b>North83:</b>	4812434.00
<b>Open Hole:</b>				<b>Org CS:</b>	UTM83
<b>Cluster Kind:</b>				<b>UTMRC:</b>	3
<b>Date Completed:</b>	29-Mar-2011 00:00:00			<b>UTMRC Desc:</b>	margin of error : 10 - 30 m
<b>Remarks:</b>				<b>Location Method:</b>	wwr
<b>Loc Method Desc:</b>		on Water Well Record			
<b>Elevrc Desc:</b>					
<b>Location Source Date:</b>					
<b>Improvement Location Source:</b>					
<b>Improvement Location Method:</b>					
<b>Source Revision Comment:</b>					
<b>Supplier Comment:</b>					

**Overburden and Bedrock Materials Interval**

**Formation ID:** 1003828465  
**Layer:** 1  
**Color:** 8  
**General Color:** BLACK  
**Mat1:** 02  
**Most Common Material:** TOPSOIL  
**Mat2:**  
**Mat2 Desc:**  
**Mat3:** 77  
**Mat3 Desc:** LOOSE  
**Formation Top Depth:** 0.0  
**Formation End Depth:** 0.5  
**Formation End Depth UOM:** ft

**Overburden and Bedrock Materials Interval**

**Formation ID:** 1003828466  
**Layer:** 2  
**Color:** 6  
**General Color:** BROWN  
**Mat1:** 06  
**Most Common Material:** SILT  
**Mat2:** 28  
**Mat2 Desc:** SAND  
**Mat3:** 66  
**Mat3 Desc:** DENSE  
**Formation Top Depth:** 0.5  
**Formation End Depth:** 11.0  
**Formation End Depth UOM:** ft

**Annular Space/Abandonment Sealing Record**

**Plug ID:** 1003828476  
**Layer:** 2  
**Plug From:** 0.5  
**Plug To:** 3.0  
**Plug Depth UOM:** ft

**Annular Space/Abandonment Sealing Record**

<b>Map Key</b>	<b>Number of Records</b>	<b>Direction/ Distance (m)</b>	<b>Elev/Diff (m)</b>	<b>Site</b>	<b>DB</b>
<b>Plug ID:</b>		1003828477			
<b>Layer:</b>		3			
<b>Plug From:</b>		3.0			
<b>Plug To:</b>		11.0			
<b>Plug Depth UOM:</b>		ft			
<b><u>Annular Space/Abandonment Sealing Record</u></b>					
<b>Plug ID:</b>		1003828475			
<b>Layer:</b>		1			
<b>Plug From:</b>		0.0			
<b>Plug To:</b>		0.5			
<b>Plug Depth UOM:</b>		ft			
<b><u>Method of Construction &amp; Well Use</u></b>					
<b>Method Construction ID:</b>		1003828473			
<b>Method Construction Code:</b>		D			
<b>Method Construction:</b>		Direct Push			
<b>Other Method Construction:</b>					
<b><u>Pipe Information</u></b>					
<b>Pipe ID:</b>		1003828464			
<b>Casing No:</b>		0			
<b>Comment:</b>					
<b>Alt Name:</b>					
<b><u>Construction Record - Casing</u></b>					
<b>Casing ID:</b>		1003828469			
<b>Layer:</b>		1			
<b>Material:</b>		5			
<b>Open Hole or Material:</b>		PLASTIC			
<b>Depth From:</b>		0.0			
<b>Depth To:</b>		4.0			
<b>Casing Diameter:</b>		2.0			
<b>Casing Diameter UOM:</b>		inch			
<b>Casing Depth UOM:</b>		ft			
<b><u>Construction Record - Screen</u></b>					
<b>Screen ID:</b>		1003828470			
<b>Layer:</b>		1			
<b>Slot:</b>		10			
<b>Screen Top Depth:</b>		4.0			
<b>Screen End Depth:</b>		11.0			
<b>Screen Material:</b>		5			
<b>Screen Depth UOM:</b>		ft			
<b>Screen Diameter UOM:</b>		inch			
<b>Screen Diameter:</b>		2.2799999713897705			
<b><u>Water Details</u></b>					
<b>Water ID:</b>		1003828468			
<b>Layer:</b>					
<b>Kind Code:</b>					
<b>Kind:</b>					

Map Key	Number of Records	Direction/ Distance (m)	Elev/Diff (m)	Site	DB
<b>Water Found Depth:</b>					
<b>Water Found Depth UOM:</b>		ft			
<b>Hole Diameter</b>					
<b>Hole ID:</b>		1003828467			
<b>Diameter:</b>		4.5			
<b>Depth From:</b>		0.0			
<b>Depth To:</b>		11.0			
<b>Hole Depth UOM:</b>		ft			
<b>Hole Diameter UOM:</b>		inch			
<b>Links</b>					
<b>Bore Hole ID:</b>		1003493422		<b>Tag No:</b> A115644	
<b>Depth M:</b>		3.3528		<b>Contractor:</b> 7241	
<b>Year Completed:</b>		2011		<b>Path:</b> 716\7161334.pdf	
<b>Well Completed Dt:</b>		2011/03/29		<b>Latitude:</b> 43.457259044851	
<b>Audit No:</b>		Z130919		<b>Longitude:</b> -79.685355634465	
<a href="#">7</a>	10 of 18	SSE/33.1	103.8 / -1.07	586 Argus Rd Oakville ON L6J3J3	EHS
<b>Order No:</b>		20140505063		<b>Nearest Intersection:</b>	
<b>Status:</b>		C		<b>Municipality:</b>	
<b>Report Type:</b>		Custom Report		<b>Client Prov/State:</b> ON	
<b>Report Date:</b>		09-MAY-14		<b>Search Radius (km):</b> .25	
<b>Date Received:</b>		05-MAY-14		<b>X:</b> -79.685333	
<b>Previous Site Name:</b>				<b>Y:</b> 43.457263	
<b>Lot/Building Size:</b>					
<b>Additional Info Ordered:</b>					
<a href="#">7</a>	11 of 18	SSE/33.1	103.8 / -1.07	586 Argus Clinic 586 Argus Rd, Suite 101 Oakville ON L6J 3J3	GEN
<b>Generator No:</b>		ON3344499			
<b>SIC Code:</b>		621110			
<b>SIC Description:</b>		OFFICES OF PHYSICIANS			
<b>Approval Years:</b>		2015			
<b>PO Box No:</b>					
<b>Country:</b>		Canada			
<b>Status:</b>					
<b>Co Admin:</b>		Sherine Soliman			
<b>Choice of Contact:</b>		CO_ADMIN			
<b>Phone No Admin:</b>		905-842-2410 Ext.			
<b>Contaminated Facility:</b>		No			
<b>MHSW Facility:</b>		No			
<b>Detail(s)</b>					
<b>Waste Class:</b>		312			
<b>Waste Class Name:</b>		PATHOLOGICAL WASTES			
<b>Waste Class:</b>		261			
<b>Waste Class Name:</b>		PHARMACEUTICALS			
<a href="#">7</a>	12 of 18	SSE/33.1	103.8 / -1.07	586 Argus Clinic 586 Argus Rd, Suite 101 Oakville ON L6J 3J3	GEN

Map Key	Number of Records	Direction/ Distance (m)	Elev/Diff (m)	Site	DB
<p><b>Generator No:</b> ON3344499  <b>SIC Code:</b> 621110  <b>SIC Description:</b> OFFICES OF PHYSICIANS  <b>Approval Years:</b> 2016  <b>PO Box No:</b>  <b>Country:</b> Canada  <b>Status:</b>  <b>Co Admin:</b> Sherine Soliman  <b>Choice of Contact:</b> CO_ADMIN  <b>Phone No Admin:</b> 905-842-2410 Ext.  <b>Contaminated Facility:</b> No  <b>MHSW Facility:</b> No</p> <p><u>Detail(s)</u></p> <p><b>Waste Class:</b> 261  <b>Waste Class Name:</b> PHARMACEUTICALS</p> <p><b>Waste Class:</b> 312  <b>Waste Class Name:</b> PATHOLOGICAL WASTES</p>					
<a href="#">7</a>	13 of 18	SSE/33.1	103.8 / -1.07	586 Argus Clinic 586 Argus Rd, Suite 101 Oakville ON L6J 3J3	GEN
<p><b>Generator No:</b> ON3344499  <b>SIC Code:</b> 621110  <b>SIC Description:</b> OFFICES OF PHYSICIANS  <b>Approval Years:</b> 2014  <b>PO Box No:</b>  <b>Country:</b> Canada  <b>Status:</b>  <b>Co Admin:</b> Sherine Soliman  <b>Choice of Contact:</b> CO_ADMIN  <b>Phone No Admin:</b> 905-842-2410 Ext.  <b>Contaminated Facility:</b> No  <b>MHSW Facility:</b> No</p> <p><u>Detail(s)</u></p> <p><b>Waste Class:</b> 261  <b>Waste Class Name:</b> PHARMACEUTICALS</p> <p><b>Waste Class:</b> 312  <b>Waste Class Name:</b> PATHOLOGICAL WASTES</p>					
<a href="#">7</a>	14 of 18	SSE/33.1	103.8 / -1.07	586 Argus Clinic 586 Argus Rd, Suite 101 Oakville ON L6J 3J3	GEN
<p><b>Generator No:</b> ON3344499  <b>SIC Code:</b>  <b>SIC Description:</b>  <b>Approval Years:</b> As of Dec 2018  <b>PO Box No:</b>  <b>Country:</b> Canada  <b>Status:</b> Registered  <b>Co Admin:</b>  <b>Choice of Contact:</b>  <b>Phone No Admin:</b>  <b>Contaminated Facility:</b>  <b>MHSW Facility:</b></p>					

Map Key	Number of Records	Direction/ Distance (m)	Elev/Diff (m)	Site	DB
---------	-------------------	----------------------------	------------------	------	----

**Detail(s)**

**Waste Class:** 261 A  
**Waste Class Name:** Pharmaceuticals

**Waste Class:** 312 P  
**Waste Class Name:** Pathological wastes

[7](#)      15 of 18      **SSE/33.1**      **103.8 / -1.07**      **586 Argus Rd  
Oakville ON L6J3J3**      **EHS**

**Order No:** 20170626334      **Nearest Intersection:**  
**Status:** C      **Municipality:** Halton  
**Report Type:** Standard Report      **Client Prov/State:** ON  
**Report Date:** 04-JUL-17      **Search Radius (km):** .25  
**Date Received:** 26-JUN-17      **X:** -79.685333  
**Previous Site Name:** unknown      **Y:** 43.457263  
**Lot/Building Size:** 1.0 hectares  
**Additional Info Ordered:** Fire Insur. Maps and/or Site Plans; City Directory

[7](#)      16 of 18      **SSE/33.1**      **103.8 / -1.07**      **586 Argus Clinic  
586 Argus Rd, Suite 101  
Oakville ON L6J 3J3**      **GEN**

**Generator No:** ON3344499  
**SIC Code:**  
**SIC Description:**  
**Approval Years:** As of Jul 2020  
**PO Box No:**  
**Country:** Canada  
**Status:** Registered  
**Co Admin:**  
**Choice of Contact:**  
**Phone No Admin:**  
**Contaminated Facility:**  
**MHSW Facility:**

**Detail(s)**

**Waste Class:** 261 A  
**Waste Class Name:** Pharmaceuticals

**Waste Class:** 312 P  
**Waste Class Name:** Pathological wastes

[7](#)      17 of 18      **SSE/33.1**      **103.8 / -1.07**      **586 Argus Clinic  
586 Argus Rd, Suite 101  
Oakville ON L6J 3J3**      **GEN**

**Generator No:** ON3344499  
**SIC Code:**  
**SIC Description:**  
**Approval Years:** As of Nov 2021  
**PO Box No:**  
**Country:** Canada  
**Status:** Registered  
**Co Admin:**  
**Choice of Contact:**  
**Phone No Admin:**  
**Contaminated Facility:**

Map Key	Number of Records	Direction/ Distance (m)	Elev/Diff (m)	Site	DB
<b>MHSW Facility:</b>					
<u>Detail(s)</u>					
<b>Waste Class:</b>		261 A			
<b>Waste Class Name:</b>		Pharmaceuticals			
<b>Waste Class:</b>		312 P			
<b>Waste Class Name:</b>		Pathological wastes			
<u>7</u>	18 of 18	SSE/33.1	103.8 / -1.07	586 Argus Clinic 586 Argus Rd, Suite 101 Oakville ON L6J 3J3	GEN
<b>Generator No:</b>		ON3344499			
<b>SIC Code:</b>					
<b>SIC Description:</b>					
<b>Approval Years:</b>		As of Oct 2022			
<b>PO Box No:</b>					
<b>Country:</b>		Canada			
<b>Status:</b>		Registered			
<b>Co Admin:</b>					
<b>Choice of Contact:</b>					
<b>Phone No Admin:</b>					
<b>Contaminated Facility:</b>					
<b>MHSW Facility:</b>					
<u>Detail(s)</u>					
<b>Waste Class:</b>		312 P			
<b>Waste Class Name:</b>		PATHOLOGICAL WASTES			
<b>Waste Class:</b>		261 A			
<b>Waste Class Name:</b>		PHARMACEUTICALS			
<u>8</u>	1 of 7	NE/42.7	104.8 / 0.00	Regional Municipality of Halton 232 South Service Road Unit B Oakville ON L6J 2X5	GEN
<b>Generator No:</b>		ON5902620			
<b>SIC Code:</b>		621499			
<b>SIC Description:</b>		ALL OTHER OUT-PATIENT CARE CENTRES			
<b>Approval Years:</b>		2016			
<b>PO Box No:</b>					
<b>Country:</b>		Canada			
<b>Status:</b>					
<b>Co Admin:</b>		Melanie A Reffell			
<b>Choice of Contact:</b>		CO_ADMIN			
<b>Phone No Admin:</b>		905 825 6000 Ext.3509			
<b>Contaminated Facility:</b>		No			
<b>MHSW Facility:</b>		No			
<u>Detail(s)</u>					
<b>Waste Class:</b>		312			
<b>Waste Class Name:</b>		PATHOLOGICAL WASTES			
<b>Waste Class:</b>		261			
<b>Waste Class Name:</b>		PHARMACEUTICALS			

Map Key	Number of Records	Direction/ Distance (m)	Elev/Diff (m)	Site	DB
<a href="#">8</a>	2 of 7	NE/42.7	104.8 / 0.00	Regional Municipality of Halton 232 South Service Road Unit B Oakville ON L6J 2X5	GEN
<b>Generator No:</b> <b>SIC Code:</b> <b>SIC Description:</b> <b>Approval Years:</b> <b>PO Box No:</b> <b>Country:</b> <b>Status:</b> <b>Co Admin:</b> <b>Choice of Contact:</b> <b>Phone No Admin:</b> <b>Contaminated Facility:</b> <b>MHSW Facility:</b>		ON5902620 621499 ALL OTHER OUT-PATIENT CARE CENTRES 2015 Canada Melanie A Reffell CO_ADMIN 905 825 6000 Ext.3509 No No			
<b>Detail(s)</b>					
<b>Waste Class:</b> <b>Waste Class Name:</b>		312 PATHOLOGICAL WASTES			
<b>Waste Class:</b> <b>Waste Class Name:</b>		261 PHARMACEUTICALS			
<a href="#">8</a>	3 of 7	NE/42.7	104.8 / 0.00	Regional Municipality of Halton Health Department 232 South Service Road Unit B Oakville ON L6J 2X5	GEN
<b>Generator No:</b> <b>SIC Code:</b> <b>SIC Description:</b> <b>Approval Years:</b> <b>PO Box No:</b> <b>Country:</b> <b>Status:</b> <b>Co Admin:</b> <b>Choice of Contact:</b> <b>Phone No Admin:</b> <b>Contaminated Facility:</b> <b>MHSW Facility:</b>		ON5902620  As of Dec 2018 Canada Registered			
<b>Detail(s)</b>					
<b>Waste Class:</b> <b>Waste Class Name:</b>		261 A Pharmaceuticals			
<b>Waste Class:</b> <b>Waste Class Name:</b>		312 P Pathological wastes			
<a href="#">8</a>	4 of 7	NE/42.7	104.8 / 0.00	Regional Municipality of Halton Health Department 232 South Service Road Unit B Oakville ON L6J 2X5	GEN
<b>Generator No:</b> <b>SIC Code:</b> <b>SIC Description:</b> <b>Approval Years:</b> <b>PO Box No:</b> <b>Country:</b> <b>Status:</b>		ON5902620  As of Jul 2020 Canada Registered			

Map Key	Number of Records	Direction/ Distance (m)	Elev/Diff (m)	Site	DB
<b>Co Admin:</b> <b>Choice of Contact:</b> <b>Phone No Admin:</b> <b>Contaminated Facility:</b> <b>MHSW Facility:</b>					
<b><u>Detail(s)</u></b>					
<b>Waste Class:</b>		312 P			
<b>Waste Class Name:</b>		Pathological wastes			
<b>Waste Class:</b>		261 A			
<b>Waste Class Name:</b>		Pharmaceuticals			
<a href="#"><u>8</u></a>	5 of 7	NE/42.7	104.8 / 0.00	Regional Municipality of Halton Health Department 232 South Service Road Unit B Oakville ON L6J 2X5	GEN
<b>Generator No:</b> ON5902620 <b>SIC Code:</b> <b>SIC Description:</b> <b>Approval Years:</b> As of Jan 2021 <b>PO Box No:</b> <b>Country:</b> Canada <b>Status:</b> Registered <b>Co Admin:</b> <b>Choice of Contact:</b> <b>Phone No Admin:</b> <b>Contaminated Facility:</b> <b>MHSW Facility:</b>					
<b><u>Detail(s)</u></b>					
<b>Waste Class:</b>		312 P			
<b>Waste Class Name:</b>		Pathological wastes			
<b>Waste Class:</b>		261 A			
<b>Waste Class Name:</b>		Pharmaceuticals			
<a href="#"><u>8</u></a>	6 of 7	NE/42.7	104.8 / 0.00	Regional Municipality of Halton Health Department 232 South Service Road Unit B Oakville ON L6J 2X5	GEN
<b>Generator No:</b> ON5902620 <b>SIC Code:</b> <b>SIC Description:</b> <b>Approval Years:</b> As of Nov 2021 <b>PO Box No:</b> <b>Country:</b> Canada <b>Status:</b> Registered <b>Co Admin:</b> <b>Choice of Contact:</b> <b>Phone No Admin:</b> <b>Contaminated Facility:</b> <b>MHSW Facility:</b>					
<b><u>Detail(s)</u></b>					
<b>Waste Class:</b>		261 A			
<b>Waste Class Name:</b>		Pharmaceuticals			



Map Key	Number of Records	Direction/ Distance (m)	Elev/Diff (m)	Site	DB
<b>Waste Class:</b>		312 P			
<b>Waste Class Name:</b>		Pathological wastes			
<a href="#">8</a>	7 of 7	<b>NE/42.7</b>	<b>104.8 / 0.00</b>	<b>Regional Municipality of Halton Health Department 232 South Service Road Unit B Oakville ON L6J 2X5</b>	<b>GEN</b>
<b>Generator No:</b>		ON5902620			
<b>SIC Code:</b>					
<b>SIC Description:</b>					
<b>Approval Years:</b>		As of Oct 2022			
<b>PO Box No:</b>					
<b>Country:</b>		Canada			
<b>Status:</b>		Registered			
<b>Co Admin:</b>					
<b>Choice of Contact:</b>					
<b>Phone No Admin:</b>					
<b>Contaminated Facility:</b>					
<b>MHSW Facility:</b>					
<b><u>Detail(s)</u></b>					
<b>Waste Class:</b>		312 P			
<b>Waste Class Name:</b>		PATHOLOGICAL WASTES			
<b>Waste Class:</b>		261 A			
<b>Waste Class Name:</b>		PHARMACEUTICALS			
<a href="#">9</a>	1 of 3	<b>ESE/43.1</b>	<b>102.9 / -1.91</b>	<b>E. MYMRYK INVESTMENTS INC. 595 ARGUS ROAD OAKVILLE ON L6J 3J4</b>	<b>GEN</b>
<b>Generator No:</b>		ON0588100			
<b>SIC Code:</b>		7214			
<b>SIC Description:</b>		INVESTMENT COMPANIES			
<b>Approval Years:</b>		86,87,88,89,90			
<b>PO Box No:</b>					
<b>Country:</b>					
<b>Status:</b>					
<b>Co Admin:</b>					
<b>Choice of Contact:</b>					
<b>Phone No Admin:</b>					
<b>Contaminated Facility:</b>					
<b>MHSW Facility:</b>					
<b><u>Detail(s)</u></b>					
<b>Waste Class:</b>		264			
<b>Waste Class Name:</b>		PHOTOPROCESSING WASTES			
<a href="#">9</a>	2 of 3	<b>ESE/43.1</b>	<b>102.9 / -1.91</b>	<b>E. MYMRYK INVESTMENTS INC. 14-201 595 ARGUS ROAD OAKVILLE ON L6J 3J4</b>	<b>GEN</b>
<b>Generator No:</b>		ON0588100			
<b>SIC Code:</b>		7214			
<b>SIC Description:</b>		INVESTMENT COMPANIES			
<b>Approval Years:</b>		92,93,94,95,96,97,98			
<b>PO Box No:</b>					
<b>Country:</b>					

Map Key	Number of Records	Direction/ Distance (m)	Elev/Diff (m)	Site	DB
<b>Status:</b> <b>Co Admin:</b> <b>Choice of Contact:</b> <b>Phone No Admin:</b> <b>Contaminated Facility:</b> <b>MHSW Facility:</b>					
<b><u>Detail(s)</u></b>					
<b>Waste Class:</b>		264			
<b>Waste Class Name:</b>		PHOTOPROCESSING WASTES			
<a href="#">9</a>	3 of 3	ESE/43.1	102.9 / -1.91	Rubicon Publishing Inc. 595 Argus Rd Oakville ON L6J 3J4	SCT
<b>Established:</b>		1987			
<b>Plant Size (ft²):</b>		1000			
<b>Employment:</b>		7			
<b><u>--Details--</u></b>					
<b>Description:</b>		Book Publishers			
<b>SIC/NAICS Code:</b>		511130			
<a href="#">10</a>	1 of 5	SE/47.2	103.9 / -0.95	Dr Sam Jomehri 587 argus road oakville ON L6J3J4	GEN
<b>Generator No:</b>		ON6499580			
<b>SIC Code:</b>		621210			
<b>SIC Description:</b>		OFFICES OF DENTISTS			
<b>Approval Years:</b>		2016			
<b>PO Box No:</b>					
<b>Country:</b>		Canada			
<b>Status:</b>					
<b>Co Admin:</b>					
<b>Choice of Contact:</b>		CO_OFFICIAL			
<b>Phone No Admin:</b>					
<b>Contaminated Facility:</b>		No			
<b>MHSW Facility:</b>		No			
<b><u>Detail(s)</u></b>					
<b>Waste Class:</b>		312			
<b>Waste Class Name:</b>		PATHOLOGICAL WASTES			
<a href="#">10</a>	2 of 5	SE/47.2	103.9 / -0.95	Dr Sam Jomehri 587 argus road oakville ON L6J3J4	GEN
<b>Generator No:</b>		ON6499580			
<b>SIC Code:</b>					
<b>SIC Description:</b>					
<b>Approval Years:</b>		As of Dec 2018			
<b>PO Box No:</b>					
<b>Country:</b>		Canada			
<b>Status:</b>		Registered			
<b>Co Admin:</b>					
<b>Choice of Contact:</b>					
<b>Phone No Admin:</b>					

Map Key	Number of Records	Direction/ Distance (m)	Elev/Diff (m)	Site	DB
<b>Contaminated Facility:</b> <b>MHSW Facility:</b>					
<u>Detail(s)</u>					
<b>Waste Class:</b>		264 L			
<b>Waste Class Name:</b>		Photoprocessing wastes			
<b>Waste Class:</b>		312 P			
<b>Waste Class Name:</b>		Pathological wastes			
<a href="#">10</a>	3 of 5	SE/47.2	103.9 / -0.95	Dr Sam Jomehri 587 argus road oakville ON L6J3J4	GEN
<b>Generator No:</b>		ON6499580			
<b>SIC Code:</b>					
<b>SIC Description:</b>					
<b>Approval Years:</b>		As of Jul 2020			
<b>PO Box No:</b>					
<b>Country:</b>		Canada			
<b>Status:</b>		Registered			
<b>Co Admin:</b>					
<b>Choice of Contact:</b>					
<b>Phone No Admin:</b>					
<b>Contaminated Facility:</b>					
<b>MHSW Facility:</b>					
<u>Detail(s)</u>					
<b>Waste Class:</b>		312 P			
<b>Waste Class Name:</b>		Pathological wastes			
<b>Waste Class:</b>		264 L			
<b>Waste Class Name:</b>		Photoprocessing wastes			
<a href="#">10</a>	4 of 5	SE/47.2	103.9 / -0.95	Dr Sam Jomehri 587 argus road oakville ON L6J3J4	GEN
<b>Generator No:</b>		ON6499580			
<b>SIC Code:</b>					
<b>SIC Description:</b>					
<b>Approval Years:</b>		As of Nov 2021			
<b>PO Box No:</b>					
<b>Country:</b>		Canada			
<b>Status:</b>		Registered			
<b>Co Admin:</b>					
<b>Choice of Contact:</b>					
<b>Phone No Admin:</b>					
<b>Contaminated Facility:</b>					
<b>MHSW Facility:</b>					
<u>Detail(s)</u>					
<b>Waste Class:</b>		264 L			
<b>Waste Class Name:</b>		Photoprocessing wastes			
<b>Waste Class:</b>		312 P			
<b>Waste Class Name:</b>		Pathological wastes			

Map Key	Number of Records	Direction/ Distance (m)	Elev/Diff (m)	Site	DB
<a href="#">10</a>	5 of 5	SE/47.2	103.9 / -0.95	Dr Sam Jomehri 587 argus road oakville ON L6J3J4	GEN
Generator No:		ON6499580			
SIC Code:					
SIC Description:					
Approval Years:		As of Oct 2022			
PO Box No:					
Country:		Canada			
Status:		Registered			
Co Admin:					
Choice of Contact:					
Phone No Admin:					
Contaminated Facility:					
MHSW Facility:					
<b>Detail(s)</b>					
Waste Class:		312 P			
Waste Class Name:		PATHOLOGICAL WASTES			
Waste Class:		264 L			
Waste Class Name:		PHOTOPROCESSING WASTES			
<a href="#">11</a>	1 of 2	ESE/51.5	102.8 / -2.06	Argus Road Oakville ON L6J 3J3	EHS
Order No:		21051300283		Nearest Intersection:	
Status:		C		Municipality:	
Report Type:		Standard Express Report		Client Prov/State: ON	
Report Date:		13-MAY-21		Search Radius (km): .25	
Date Received:		13-MAY-21		X: -79.6846167	
Previous Site Name:				Y: 43.457578	
Lot/Building Size:					
Additional Info Ordered:					
<a href="#">11</a>	2 of 2	ESE/51.5	102.8 / -2.06	Argus Road Oakville ON L6J 3J3	EHS
Order No:		21051300283		Nearest Intersection:	
Status:		C		Municipality:	
Report Type:		Standard Express Report		Client Prov/State: ON	
Report Date:		13-MAY-21		Search Radius (km): .25	
Date Received:		13-MAY-21		X: -79.6846167	
Previous Site Name:				Y: 43.457578	
Lot/Building Size:					
Additional Info Ordered:					
<a href="#">12</a>	1 of 12	NE/53.3	103.8 / -1.01	CORMACK ANIMAL CLINIC LIMITED 234 SOUTH SERVICE ROAD ANIMAL HOSPITAL OF OAKVILLE OAKVILLE ON L6J 2X5	GEN
Generator No:		ON2284105			
SIC Code:		0211			
SIC Description:		VETERINARY SERVICE			
Approval Years:		97,98,99,00,01			
PO Box No:					
Country:					
Status:					

Map Key	Number of Records	Direction/ Distance (m)	Elev/Diff (m)	Site	DB
<p>Co Admin: Choice of Contact: Phone No Admin: Contaminated Facility: MHSW Facility:</p>					
<u>Detail(s)</u>					
Waste Class:		312			
Waste Class Name:		PATHOLOGICAL WASTES			
<a href="#">12</a>	2 of 12	NE/53.3	103.8 / -1.01	Animal Hospital of Oakville 234 South Service Rd. Oakville ON	GEN
Generator No:		ON5424429			
SIC Code:		541940			
SIC Description:		Veterinary Services			
Approval Years:		2009			
PO Box No:					
Country:					
Status:					
Co Admin:					
Choice of Contact:					
Phone No Admin:					
Contaminated Facility:					
MHSW Facility:					
<u>Detail(s)</u>					
Waste Class:		312			
Waste Class Name:		PATHOLOGICAL WASTES			
<a href="#">12</a>	3 of 12	NE/53.3	103.8 / -1.01	Animal Hospital of Oakville 234 South Service Rd. Oakville ON	GEN
Generator No:		ON5424429			
SIC Code:		541940			
SIC Description:		Veterinary Services			
Approval Years:		2010			
PO Box No:					
Country:					
Status:					
Co Admin:					
Choice of Contact:					
Phone No Admin:					
Contaminated Facility:					
MHSW Facility:					
<u>Detail(s)</u>					
Waste Class:		312			
Waste Class Name:		PATHOLOGICAL WASTES			
Waste Class:		261			
Waste Class Name:		PHARMACEUTICALS			
<a href="#">12</a>	4 of 12	NE/53.3	103.8 / -1.01	Animal Hospital of Oakville 234 South Service Rd. Oakville ON	GEN

Map Key	Number of Records	Direction/ Distance (m)	Elev/Diff (m)	Site	DB
<b>Generator No:</b> <b>SIC Code:</b> <b>SIC Description:</b> <b>Approval Years:</b> <b>PO Box No:</b> <b>Country:</b> <b>Status:</b> <b>Co Admin:</b> <b>Choice of Contact:</b> <b>Phone No Admin:</b> <b>Contaminated Facility:</b> <b>MHSW Facility:</b>		ON5424429 541940 Veterinary Services 2011			
<b><u>Detail(s)</u></b>					
<b>Waste Class:</b> <b>Waste Class Name:</b>		261 PHARMACEUTICALS			
<b>Waste Class:</b> <b>Waste Class Name:</b>		312 PATHOLOGICAL WASTES			
<a href="#">12</a>	5 of 12	<b>NE/53.3</b>	<b>103.8 / -1.01</b>	<b>Animal Hospital of Oakville 234 South Service Rd. Oakville ON L6J 2X5</b>	<b>GEN</b>
<b>Generator No:</b> <b>SIC Code:</b> <b>SIC Description:</b> <b>Approval Years:</b> <b>PO Box No:</b> <b>Country:</b> <b>Status:</b> <b>Co Admin:</b> <b>Choice of Contact:</b> <b>Phone No Admin:</b> <b>Contaminated Facility:</b> <b>MHSW Facility:</b>		ON5424429 541940 Veterinary Services 2012			
<b><u>Detail(s)</u></b>					
<b>Waste Class:</b> <b>Waste Class Name:</b>		261 PHARMACEUTICALS			
<b>Waste Class:</b> <b>Waste Class Name:</b>		312 PATHOLOGICAL WASTES			
<a href="#">12</a>	6 of 12	<b>NE/53.3</b>	<b>103.8 / -1.01</b>	<b>Animal Hospital of Oakville 234 South Service Rd. Oakville ON</b>	<b>GEN</b>
<b>Generator No:</b> <b>SIC Code:</b> <b>SIC Description:</b> <b>Approval Years:</b> <b>PO Box No:</b> <b>Country:</b> <b>Status:</b> <b>Co Admin:</b> <b>Choice of Contact:</b> <b>Phone No Admin:</b> <b>Contaminated Facility:</b> <b>MHSW Facility:</b>		ON5424429 541940 VETERINARY SERVICES 2013			

Map Key	Number of Records	Direction/ Distance (m)	Elev/Diff (m)	Site	DB
<b><u>Detail(s)</u></b>					
<b>Waste Class:</b>		261			
<b>Waste Class Name:</b>		PHARMACEUTICALS			
<b>Waste Class:</b>		312			
<b>Waste Class Name:</b>		PATHOLOGICAL WASTES			
<a href="#">12</a>	7 of 12	NE/53.3	103.8 / -1.01	Animal Hospital of Oakville 234 South Service Rd. Oakville ON L6J 2X5	GEN
<b>Generator No:</b>		ON5424429			
<b>SIC Code:</b>		541940			
<b>SIC Description:</b>		VETERINARY SERVICES			
<b>Approval Years:</b>		2016			
<b>PO Box No:</b>					
<b>Country:</b>		Canada			
<b>Status:</b>					
<b>Co Admin:</b>		Tracy Edwards			
<b>Choice of Contact:</b>		CO_ADMIN			
<b>Phone No Admin:</b>		905-844-3331 Ext.			
<b>Contaminated Facility:</b>		No			
<b>MHSW Facility:</b>		No			
<b><u>Detail(s)</u></b>					
<b>Waste Class:</b>		312			
<b>Waste Class Name:</b>		PATHOLOGICAL WASTES			
<b>Waste Class:</b>		261			
<b>Waste Class Name:</b>		PHARMACEUTICALS			
<a href="#">12</a>	8 of 12	NE/53.3	103.8 / -1.01	Animal Hospital of Oakville 234 South Service Rd. Oakville ON L6J 2X5	GEN
<b>Generator No:</b>		ON5424429			
<b>SIC Code:</b>		541940			
<b>SIC Description:</b>		VETERINARY SERVICES			
<b>Approval Years:</b>		2015			
<b>PO Box No:</b>					
<b>Country:</b>		Canada			
<b>Status:</b>					
<b>Co Admin:</b>		Tracy Edwards			
<b>Choice of Contact:</b>		CO_ADMIN			
<b>Phone No Admin:</b>		905-844-3331 Ext.			
<b>Contaminated Facility:</b>		No			
<b>MHSW Facility:</b>		No			
<b><u>Detail(s)</u></b>					
<b>Waste Class:</b>		312			
<b>Waste Class Name:</b>		PATHOLOGICAL WASTES			
<b>Waste Class:</b>		261			
<b>Waste Class Name:</b>		PHARMACEUTICALS			
<a href="#">12</a>	9 of 12	NE/53.3	103.8 / -1.01	Animal Hospital of Oakville 234 South Service Rd.	GEN

Map Key	Number of Records	Direction/ Distance (m)	Elev/Diff (m)	Site	DB
<b>Oakville ON L6J 2X5</b>					
<b>Generator No:</b> <b>SIC Code:</b> <b>SIC Description:</b> <b>Approval Years:</b> <b>PO Box No:</b> <b>Country:</b> <b>Status:</b> <b>Co Admin:</b> <b>Choice of Contact:</b> <b>Phone No Admin:</b> <b>Contaminated Facility:</b> <b>MHSW Facility:</b>		ON5424429 541940 VETERINARY SERVICES 2014 Canada Tracy Edwards CO_ADMIN 905-844-3331 Ext. No No			
<b><u>Detail(s)</u></b>					
<b>Waste Class:</b> <b>Waste Class Name:</b>		312 PATHOLOGICAL WASTES			
<b>Waste Class:</b> <b>Waste Class Name:</b>		261 PHARMACEUTICALS			
<a href="#">12</a>	10 of 12	<b>NE/53.3</b>	<b>103.8 / -1.01</b>	<b>Animal Hospital of Oakville 234 South Service Rd. Oakville ON L6J 2X5</b>	<b>GEN</b>
<b>Generator No:</b> <b>SIC Code:</b> <b>SIC Description:</b> <b>Approval Years:</b> <b>PO Box No:</b> <b>Country:</b> <b>Status:</b> <b>Co Admin:</b> <b>Choice of Contact:</b> <b>Phone No Admin:</b> <b>Contaminated Facility:</b> <b>MHSW Facility:</b>		ON5424429  As of Dec 2018 Canada Registered			
<b><u>Detail(s)</u></b>					
<b>Waste Class:</b> <b>Waste Class Name:</b>		261 A Pharmaceuticals			
<b>Waste Class:</b> <b>Waste Class Name:</b>		312 P Pathological wastes			
<a href="#">12</a>	11 of 12	<b>NE/53.3</b>	<b>103.8 / -1.01</b>	<b>Animal Hospital of Oakville 234 South Service Rd. Oakville ON L6J 2X5</b>	<b>GEN</b>
<b>Generator No:</b> <b>SIC Code:</b> <b>SIC Description:</b> <b>Approval Years:</b> <b>PO Box No:</b> <b>Country:</b> <b>Status:</b> <b>Co Admin:</b> <b>Choice of Contact:</b> <b>Phone No Admin:</b>		ON5424429  As of Jul 2020 Canada Registered			



Map Key	Number of Records	Direction/ Distance (m)	Elev/Diff (m)	Site	DB
<b>Contaminated Facility:</b> <b>MHSW Facility:</b>					
<u>Detail(s)</u>					
<b>Waste Class:</b>		312 P			
<b>Waste Class Name:</b>		Pathological wastes			
<b>Waste Class:</b>		261 A			
<b>Waste Class Name:</b>		Pharmaceuticals			
<a href="#">12</a>	12 of 12	NE/53.3	103.8 / -1.01	Animal Hospital of Oakville 234 South Service Rd. Oakville ON L6J 2X5	GEN
<b>Generator No:</b>		ON5424429			
<b>SIC Code:</b>					
<b>SIC Description:</b>					
<b>Approval Years:</b>		As of Nov 2021			
<b>PO Box No:</b>					
<b>Country:</b>		Canada			
<b>Status:</b>		Registered			
<b>Co Admin:</b>					
<b>Choice of Contact:</b>					
<b>Phone No Admin:</b>					
<b>Contaminated Facility:</b>					
<b>MHSW Facility:</b>					
<u>Detail(s)</u>					
<b>Waste Class:</b>		261 A			
<b>Waste Class Name:</b>		Pharmaceuticals			
<b>Waste Class:</b>		312 P			
<b>Waste Class Name:</b>		Pathological wastes			
<a href="#">13</a>	1 of 2	NE/53.3	103.8 / -1.01	Animal Hospital of Oakville 234 South Service Rd. Oakville ON L6J 2X5	GEN
<b>Generator No:</b>		ON5424429			
<b>SIC Code:</b>					
<b>SIC Description:</b>					
<b>Approval Years:</b>		02,03,04,05,06,07,08			
<b>PO Box No:</b>					
<b>Country:</b>					
<b>Status:</b>					
<b>Co Admin:</b>					
<b>Choice of Contact:</b>					
<b>Phone No Admin:</b>					
<b>Contaminated Facility:</b>					
<b>MHSW Facility:</b>					
<u>Detail(s)</u>					
<b>Waste Class:</b>		312			
<b>Waste Class Name:</b>		PATHOLOGICAL WASTES			
<a href="#">13</a>	2 of 2	NE/53.3	103.8 / -1.01	Dr. Michelle Cutler VPC 234 South Service Rd. Oakville ON L6J 2X5	GEN

Map Key	Number of Records	Direction/ Distance (m)	Elev/Diff (m)	Site	DB
<p><b>Generator No:</b> ON5424429  <b>SIC Code:</b>  <b>SIC Description:</b>  <b>Approval Years:</b> As of Oct 2022  <b>PO Box No:</b>  <b>Country:</b> Canada  <b>Status:</b> Registered  <b>Co Admin:</b>  <b>Choice of Contact:</b>  <b>Phone No Admin:</b>  <b>Contaminated Facility:</b>  <b>MHSW Facility:</b></p> <p><u>Detail(s)</u></p> <p><b>Waste Class:</b> 312 P  <b>Waste Class Name:</b> PATHOLOGICAL WASTES</p> <p><b>Waste Class:</b> 261 A  <b>Waste Class Name:</b> PHARMACEUTICALS</p>					
<a href="#">14</a>	1 of 2	E/59.6	102.6 / -2.22	603 Argus Rd. Oakville ON L6J 6G6	EHS
<p><b>Order No:</b> 20030620007  <b>Status:</b> C  <b>Report Type:</b> Site Report  <b>Report Date:</b> 6/23/03  <b>Date Received:</b> 6/20/03  <b>Previous Site Name:</b>  <b>Lot/Building Size:</b>  <b>Additional Info Ordered:</b></p> <p><b>Nearest Intersection:</b>  <b>Municipality:</b>  <b>Client Prov/State:</b> ON  <b>Search Radius (km):</b> 0.25  <b>X:</b> -79.68454  <b>Y:</b> 43.458004</p>					
<a href="#">14</a>	2 of 2	E/59.6	102.6 / -2.22	Inside Health Inc. 100-603 Argus Road Oakville ON L6J 6G6	GEN
<p><b>Generator No:</b> ON5885545  <b>SIC Code:</b>  <b>SIC Description:</b>  <b>Approval Years:</b> As of Dec 2018  <b>PO Box No:</b>  <b>Country:</b> Canada  <b>Status:</b> Registered  <b>Co Admin:</b>  <b>Choice of Contact:</b>  <b>Phone No Admin:</b>  <b>Contaminated Facility:</b>  <b>MHSW Facility:</b></p> <p><u>Detail(s)</u></p> <p><b>Waste Class:</b> 312 P  <b>Waste Class Name:</b> Pathological wastes</p>					
<a href="#">15</a>	1 of 1	S/65.3	104.3 / -0.56	586 ARGUS RD OAKVILLE ON	WWIS
<p><b>Well ID:</b> 7161333  <b>Construction Date:</b></p> <p><b>Flowing (Y/N):</b>  <b>Flow Rate:</b></p>					

Map Key	Number of Records	Direction/ Distance (m)	Elev/Diff (m)	Site	DB
<b>Use 1st:</b>	Monitoring and Test Hole			<b>Data Entry Status:</b>	
<b>Use 2nd:</b>	0			<b>Data Src:</b>	
<b>Final Well Status:</b>	0			<b>Date Received:</b>	05-Apr-2011 00:00:00
<b>Water Type:</b>				<b>Selected Flag:</b>	TRUE
<b>Casing Material:</b>				<b>Abandonment Rec:</b>	
<b>Audit No:</b>	Z130926			<b>Contractor:</b>	7241
<b>Tag:</b>	A115645			<b>Form Version:</b>	7
<b>Constructn Method:</b>				<b>Owner:</b>	
<b>Elevation (m):</b>				<b>County:</b>	HALTON
<b>Elevatn Reliability:</b>				<b>Lot:</b>	
<b>Depth to Bedrock:</b>				<b>Concession:</b>	
<b>Well Depth:</b>				<b>Concession Name:</b>	
<b>Overburden/Bedrock:</b>				<b>Easting NAD83:</b>	
<b>Pump Rate:</b>				<b>Northing NAD83:</b>	
<b>Static Water Level:</b>				<b>Zone:</b>	
<b>Clear/Cloudy:</b>				<b>UTM Reliability:</b>	
<b>Municipality:</b>	OAKVILLE TOWN				
<b>Site Info:</b>					
<b>PDF URL (Map):</b>	<a href="https://d2khazk8e83rdv.cloudfront.net/moe_mapping/downloads/2Water/Wells_pdfs/716\7161333.pdf">https://d2khazk8e83rdv.cloudfront.net/moe_mapping/downloads/2Water/Wells_pdfs/716\7161333.pdf</a>				

**Additional Detail(s) (Map)**

**Well Completed Date:** 2011/03/29  
**Year Completed:** 2011  
**Depth (m):** 3.3528  
**Latitude:** 43.4567129068101  
**Longitude:** -79.6856270374759  
**Path:** 716\7161333.pdf

**Bore Hole Information**

<b>Bore Hole ID:</b>	1003493420	<b>Elevation:</b>	
<b>DP2BR:</b>		<b>Elevrc:</b>	
<b>Spatial Status:</b>		<b>Zone:</b>	17
<b>Code OB:</b>		<b>East83:</b>	606336.00
<b>Code OB Desc:</b>		<b>North83:</b>	4812373.00
<b>Open Hole:</b>		<b>Org CS:</b>	UTM83
<b>Cluster Kind:</b>		<b>UTMRC:</b>	3
<b>Date Completed:</b>	29-Mar-2011 00:00:00	<b>UTMRC Desc:</b>	margin of error : 10 - 30 m
<b>Remarks:</b>		<b>Location Method:</b>	wwr
<b>Loc Method Desc:</b>	on Water Well Record		
<b>Elevrc Desc:</b>			
<b>Location Source Date:</b>			
<b>Improvement Location Source:</b>			
<b>Improvement Location Method:</b>			
<b>Source Revision Comment:</b>			
<b>Supplier Comment:</b>			

**Overburden and Bedrock Materials Interval**

**Formation ID:** 1003828442  
**Layer:** 1  
**Color:** 8  
**General Color:** BLACK  
**Mat1:** 27  
**Most Common Material:** OTHER  
**Mat2:**  
**Mat2 Desc:**  
**Mat3:**  
**Mat3 Desc:**  
**Formation Top Depth:** 0.0

<b>Map Key</b>	<b>Number of Records</b>	<b>Direction/ Distance (m)</b>	<b>Elev/Diff (m)</b>	<b>Site</b>	<b>DB</b>
<b>Formation End Depth:</b>		0.5			
<b>Formation End Depth UOM:</b>		ft			
<b><u>Overburden and Bedrock Materials Interval</u></b>					
<b>Formation ID:</b>		1003828443			
<b>Layer:</b>		2			
<b>Color:</b>		6			
<b>General Color:</b>		BROWN			
<b>Mat1:</b>		28			
<b>Most Common Material:</b>		SAND			
<b>Mat2:</b>		11			
<b>Mat2 Desc:</b>		GRAVEL			
<b>Mat3:</b>		77			
<b>Mat3 Desc:</b>		LOOSE			
<b>Formation Top Depth:</b>		0.5			
<b>Formation End Depth:</b>		1.0			
<b>Formation End Depth UOM:</b>		ft			
<b><u>Overburden and Bedrock Materials Interval</u></b>					
<b>Formation ID:</b>		1003828444			
<b>Layer:</b>		3			
<b>Color:</b>		6			
<b>General Color:</b>		BROWN			
<b>Mat1:</b>		06			
<b>Most Common Material:</b>		SILT			
<b>Mat2:</b>		28			
<b>Mat2 Desc:</b>		SAND			
<b>Mat3:</b>		66			
<b>Mat3 Desc:</b>		DENSE			
<b>Formation Top Depth:</b>		1.0			
<b>Formation End Depth:</b>		11.0			
<b>Formation End Depth UOM:</b>		ft			
<b><u>Annular Space/Abandonment Sealing Record</u></b>					
<b>Plug ID:</b>		1003828453			
<b>Layer:</b>		1			
<b>Plug From:</b>		0.0			
<b>Plug To:</b>		0.5			
<b>Plug Depth UOM:</b>		ft			
<b><u>Annular Space/Abandonment Sealing Record</u></b>					
<b>Plug ID:</b>		1003828455			
<b>Layer:</b>		3			
<b>Plug From:</b>		3.0			
<b>Plug To:</b>		11.0			
<b>Plug Depth UOM:</b>		ft			
<b><u>Annular Space/Abandonment Sealing Record</u></b>					
<b>Plug ID:</b>		1003828454			
<b>Layer:</b>		2			
<b>Plug From:</b>		0.5			
<b>Plug To:</b>		3.0			

<i>Map Key</i>	<i>Number of Records</i>	<i>Direction/ Distance (m)</i>	<i>Elev/Diff (m)</i>	<i>Site</i>	<i>DB</i>
<b>Plug Depth UOM:</b>		ft			
<b><u>Method of Construction &amp; Well Use</u></b>					
<b>Method Construction ID:</b>		1003828451			
<b>Method Construction Code:</b>		D			
<b>Method Construction:</b>		Direct Push			
<b>Other Method Construction:</b>					
<b><u>Pipe Information</u></b>					
<b>Pipe ID:</b>		1003828441			
<b>Casing No:</b>		0			
<b>Comment:</b>					
<b>Alt Name:</b>					
<b><u>Construction Record - Casing</u></b>					
<b>Casing ID:</b>		1003828447			
<b>Layer:</b>		1			
<b>Material:</b>		5			
<b>Open Hole or Material:</b>		PLASTIC			
<b>Depth From:</b>		0.0			
<b>Depth To:</b>		4.0			
<b>Casing Diameter:</b>		2.0			
<b>Casing Diameter UOM:</b>		inch			
<b>Casing Depth UOM:</b>		ft			
<b><u>Construction Record - Screen</u></b>					
<b>Screen ID:</b>		1003828448			
<b>Layer:</b>		1			
<b>Slot:</b>		10			
<b>Screen Top Depth:</b>		4.0			
<b>Screen End Depth:</b>		11.0			
<b>Screen Material:</b>		5			
<b>Screen Depth UOM:</b>		ft			
<b>Screen Diameter UOM:</b>		inch			
<b>Screen Diameter:</b>		2.2799999713897705			
<b><u>Water Details</u></b>					
<b>Water ID:</b>		1003828446			
<b>Layer:</b>					
<b>Kind Code:</b>					
<b>Kind:</b>					
<b>Water Found Depth:</b>					
<b>Water Found Depth UOM:</b>		ft			
<b><u>Hole Diameter</u></b>					
<b>Hole ID:</b>		1003828445			
<b>Diameter:</b>		4.5			
<b>Depth From:</b>		0.0			
<b>Depth To:</b>		11.0			
<b>Hole Depth UOM:</b>		ft			
<b>Hole Diameter UOM:</b>		inch			
<b><u>Links</u></b>					

Map Key	Number of Records	Direction/ Distance (m)	Elev/Diff (m)	Site	DB
<p><b>Bore Hole ID:</b> 1003493420      <b>Tag No:</b> A115645  <b>Depth M:</b> 3.3528      <b>Contractor:</b> 7241  <b>Year Completed:</b> 2011      <b>Path:</b> 716\7161333.pdf  <b>Well Completed Dt:</b> 2011/03/29      <b>Latitude:</b> 43.4567129068101  <b>Audit No:</b> Z130926      <b>Longitude:</b> -79.6856270374759</p>					
<a href="#">16</a>	1 of 8	SE/72.3	102.9 / -1.92	<b>MED-CHEM LABORATORIES LTD. 581 ARGUS ROAD, BASEMENT, OAKVILLE C/O 8150 SHEPPARD EAST SCARBOROUGH ON L6J 3J4</b>	GEN
<p><b>Generator No:</b> ON0120608  <b>SIC Code:</b> 8681  <b>SIC Description:</b> MEDICAL LABORATORIES  <b>Approval Years:</b> 89,90  <b>PO Box No:</b>  <b>Country:</b>  <b>Status:</b>  <b>Co Admin:</b>  <b>Choice of Contact:</b>  <b>Phone No Admin:</b>  <b>Contaminated Facility:</b>  <b>MHSW Facility:</b></p>					
<u>Detail(s)</u>					
<p><b>Waste Class:</b> 312  <b>Waste Class Name:</b> PATHOLOGICAL WASTES</p>					
<a href="#">16</a>	2 of 8	SE/72.3	102.9 / -1.92	<b>MED-CHEM LABORATORIES LTD. 25-656 581 ARGUS ROAD, BASEMENT, OAKVILLE C/O 8150 SHEPPARD EAST SCARBOROUGH ON L6J 3J4</b>	GEN
<p><b>Generator No:</b> ON0120608  <b>SIC Code:</b> 8681  <b>SIC Description:</b> MEDICAL LABORATORIES  <b>Approval Years:</b> 94,95,96  <b>PO Box No:</b>  <b>Country:</b>  <b>Status:</b>  <b>Co Admin:</b>  <b>Choice of Contact:</b>  <b>Phone No Admin:</b>  <b>Contaminated Facility:</b>  <b>MHSW Facility:</b></p>					
<u>Detail(s)</u>					
<p><b>Waste Class:</b> 312  <b>Waste Class Name:</b> PATHOLOGICAL WASTES</p>					
<a href="#">16</a>	3 of 8	SE/72.3	102.9 / -1.92	<b>MCTU DIAGNOSTICS LIMITED 581 ARGUS ROAD OAKVILLE ON L6J 3J4</b>	GEN
<p><b>Generator No:</b> ON1939813  <b>SIC Code:</b> 8682  <b>SIC Description:</b> RADIOLOGICAL LAB.  <b>Approval Years:</b> 94,95,96,97,98,99,00  <b>PO Box No:</b></p>					

Map Key	Number of Records	Direction/ Distance (m)	Elev/Diff (m)	Site	DB
<b>Country:</b> <b>Status:</b> <b>Co Admin:</b> <b>Choice of Contact:</b> <b>Phone No Admin:</b> <b>Contaminated Facility:</b> <b>MHSW Facility:</b>					
<b><u>Detail(s)</u></b>					
<b>Waste Class:</b>		264			
<b>Waste Class Name:</b>		PHOTOPROCESSING WASTES			
<a href="#">16</a>	4 of 8	SE/72.3	102.9 / -1.92	MCTU DI(OUT OF BUSINESS) 581 ARGUS ROAD OAKVILLE ON L6J 3J4	GEN
<b>Generator No:</b>		ON1939813			
<b>SIC Code:</b>		8682			
<b>SIC Description:</b>		RADIOLOGICAL LAB.			
<b>Approval Years:</b>		01			
<b>PO Box No:</b>					
<b>Country:</b>					
<b>Status:</b>					
<b>Co Admin:</b>					
<b>Choice of Contact:</b>					
<b>Phone No Admin:</b>					
<b>Contaminated Facility:</b>					
<b>MHSW Facility:</b>					
<b><u>Detail(s)</u></b>					
<b>Waste Class:</b>		264			
<b>Waste Class Name:</b>		PHOTOPROCESSING WASTES			
<a href="#">16</a>	5 of 8	SE/72.3	102.9 / -1.92	Argus Medical Centre 581 Argus rd, ste 300 Oakville ON L6J 3J4	GEN
<b>Generator No:</b>		ON7527744			
<b>SIC Code:</b>		621110			
<b>SIC Description:</b>		Offices of Physicians			
<b>Approval Years:</b>		2010			
<b>PO Box No:</b>					
<b>Country:</b>					
<b>Status:</b>					
<b>Co Admin:</b>					
<b>Choice of Contact:</b>					
<b>Phone No Admin:</b>					
<b>Contaminated Facility:</b>					
<b>MHSW Facility:</b>					
<b><u>Detail(s)</u></b>					
<b>Waste Class:</b>		312			
<b>Waste Class Name:</b>		PATHOLOGICAL WASTES			
<a href="#">16</a>	6 of 8	SE/72.3	102.9 / -1.92	Camista Holdings 581 Argus Road Suite 202 Oakville ON L6J 3J4	GEN

Map Key	Number of Records	Direction/ Distance (m)	Elev/Diff (m)	Site	DB
<b>Generator No:</b> <b>SIC Code:</b> <b>SIC Description:</b> <b>Approval Years:</b> <b>PO Box No:</b> <b>Country:</b> <b>Status:</b> <b>Co Admin:</b> <b>Choice of Contact:</b> <b>Phone No Admin:</b> <b>Contaminated Facility:</b> <b>MHSW Facility:</b>		ON2647312 621390 Offices of All Other Health Practitioners 2010			
<b><u>Detail(s)</u></b>					
<b>Waste Class:</b> <b>Waste Class Name:</b>		312 PATHOLOGICAL WASTES			
<a href="#">16</a>	7 of 8	<b>SE/72.3</b>	<b>102.9 / -1.92</b>	<b>Argus Medical Centre 581 Argus rd, ste 300 Oakville ON L6J 3J4</b>	<b>GEN</b>
<b>Generator No:</b> <b>SIC Code:</b> <b>SIC Description:</b> <b>Approval Years:</b> <b>PO Box No:</b> <b>Country:</b> <b>Status:</b> <b>Co Admin:</b> <b>Choice of Contact:</b> <b>Phone No Admin:</b> <b>Contaminated Facility:</b> <b>MHSW Facility:</b>		ON7527744 621110 Offices of Physicians 2011			
<b><u>Detail(s)</u></b>					
<b>Waste Class:</b> <b>Waste Class Name:</b>		312 PATHOLOGICAL WASTES			
<a href="#">16</a>	8 of 8	<b>SE/72.3</b>	<b>102.9 / -1.92</b>	<b>Argus Medical Centre 581 Argus rd, ste 300 Oakville ON L6J 3J4</b>	<b>GEN</b>
<b>Generator No:</b> <b>SIC Code:</b> <b>SIC Description:</b> <b>Approval Years:</b> <b>PO Box No:</b> <b>Country:</b> <b>Status:</b> <b>Co Admin:</b> <b>Choice of Contact:</b> <b>Phone No Admin:</b> <b>Contaminated Facility:</b> <b>MHSW Facility:</b>		ON7527744 621110 Offices of Physicians 2012			
<b><u>Detail(s)</u></b>					
<b>Waste Class:</b> <b>Waste Class Name:</b>		312 PATHOLOGICAL WASTES			



Map Key	Number of Records	Direction/ Distance (m)	Elev/Diff (m)	Site	DB
<a href="#">17</a>	1 of 22	SE/72.4	102.9 / -1.92	MED-CHEM LABORATORIES LTD. 581 ARGUS ROAD BASEMENT OAKVILLE ON L6L 3J4	GEN
<b>Generator No:</b> <b>SIC Code:</b> <b>SIC Description:</b> <b>Approval Years:</b> <b>PO Box No:</b> <b>Country:</b> <b>Status:</b> <b>Co Admin:</b> <b>Choice of Contact:</b> <b>Phone No Admin:</b> <b>Contaminated Facility:</b> <b>MHSW Facility:</b>		ON0120608 8681 MEDICAL LABORATORIES 92,93,97			
<b>Detail(s)</b>					
<b>Waste Class:</b> <b>Waste Class Name:</b>		312 PATHOLOGICAL WASTES			
<a href="#">17</a>	2 of 22	SE/72.4	102.9 / -1.92	MED-CHEM LABORATORIES LIMITED 581 ARGUS ROAD BASEMENT OAKVILLE ON L6L 3J4	GEN
<b>Generator No:</b> <b>SIC Code:</b> <b>SIC Description:</b> <b>Approval Years:</b> <b>PO Box No:</b> <b>Country:</b> <b>Status:</b> <b>Co Admin:</b> <b>Choice of Contact:</b> <b>Phone No Admin:</b> <b>Contaminated Facility:</b> <b>MHSW Facility:</b>		ON0120608 8681 MEDICAL LABORATORIES 98,99,00,01			
<b>Detail(s)</b>					
<b>Waste Class:</b> <b>Waste Class Name:</b>		312 PATHOLOGICAL WASTES			
<a href="#">17</a>	3 of 22	SE/72.4	102.9 / -1.92	CMLHealthCare 581 ARGUS ROAD OAKVILLE ON	GEN
<b>Generator No:</b> <b>SIC Code:</b> <b>SIC Description:</b> <b>Approval Years:</b> <b>PO Box No:</b> <b>Country:</b> <b>Status:</b> <b>Co Admin:</b> <b>Choice of Contact:</b> <b>Phone No Admin:</b> <b>Contaminated Facility:</b> <b>MHSW Facility:</b>		ON7643250 621510 Medical and Diagnostic Laboratories 2009			

Map Key	Number of Records	Direction/ Distance (m)	Elev/Diff (m)	Site	DB
<u>Detail(s)</u>					
Waste Class:		312			
Waste Class Name:		PATHOLOGICAL WASTES			
<a href="#">17</a>	4 of 22	SE/72.4	102.9 / -1.92	CMLHealthCare 581 ARGUS ROAD OAKVILLE ON	GEN
Generator No:		ON7643250			
SIC Code:		621510			
SIC Description:		Medical and Diagnostic Laboratories			
Approval Years:		2010			
PO Box No:					
Country:					
Status:					
Co Admin:					
Choice of Contact:					
Phone No Admin:					
Contaminated Facility:					
MHSW Facility:					
<u>Detail(s)</u>					
Waste Class:		312			
Waste Class Name:		PATHOLOGICAL WASTES			
<a href="#">17</a>	5 of 22	SE/72.4	102.9 / -1.92	CMLHealthCare 581 ARGUS ROAD OAKVILLE ON	GEN
Generator No:		ON7643250			
SIC Code:		621510			
SIC Description:		Medical and Diagnostic Laboratories			
Approval Years:		2011			
PO Box No:					
Country:					
Status:					
Co Admin:					
Choice of Contact:					
Phone No Admin:					
Contaminated Facility:					
MHSW Facility:					
<u>Detail(s)</u>					
Waste Class:		312			
Waste Class Name:		PATHOLOGICAL WASTES			
<a href="#">17</a>	6 of 22	SE/72.4	102.9 / -1.92	LifeLabs LP 581 ARGUS ROAD, Unit 103 OAKVILLE ON	GEN
Generator No:		ON7643250			
SIC Code:		621510			
SIC Description:		Medical and Diagnostic Laboratories			
Approval Years:		2012			
PO Box No:					
Country:					
Status:					
Co Admin:					
Choice of Contact:					

Map Key	Number of Records	Direction/ Distance (m)	Elev/Diff (m)	Site	DB
<b>Phone No Admin:</b> <b>Contaminated Facility:</b> <b>MHSW Facility:</b>					
<b><u>Detail(s)</u></b>					
<b>Waste Class:</b>		312			
<b>Waste Class Name:</b>		PATHOLOGICAL WASTES			
<a href="#">17</a>	7 of 22	SE/72.4	102.9 / -1.92	LifeLabs LP 581 ARGUS ROAD, Unit 103 OAKVILLE ON	GEN
<b>Generator No:</b>		ON7643250			
<b>SIC Code:</b>		621510			
<b>SIC Description:</b>		MEDICAL AND DIAGNOSTIC LABORATORIES			
<b>Approval Years:</b>		2013			
<b>PO Box No:</b>					
<b>Country:</b>					
<b>Status:</b>					
<b>Co Admin:</b>					
<b>Choice of Contact:</b>					
<b>Phone No Admin:</b>					
<b>Contaminated Facility:</b>					
<b>MHSW Facility:</b>					
<b><u>Detail(s)</u></b>					
<b>Waste Class:</b>		312			
<b>Waste Class Name:</b>		PATHOLOGICAL WASTES			
<a href="#">17</a>	8 of 22	SE/72.4	102.9 / -1.92	Argus Medical Centre 581 Argus rd, ste 300 Oakville ON	GEN
<b>Generator No:</b>		ON7527744			
<b>SIC Code:</b>		621110			
<b>SIC Description:</b>		OFFICES OF PHYSICIANS			
<b>Approval Years:</b>		2013			
<b>PO Box No:</b>					
<b>Country:</b>					
<b>Status:</b>					
<b>Co Admin:</b>					
<b>Choice of Contact:</b>					
<b>Phone No Admin:</b>					
<b>Contaminated Facility:</b>					
<b>MHSW Facility:</b>					
<b><u>Detail(s)</u></b>					
<b>Waste Class:</b>		312			
<b>Waste Class Name:</b>		PATHOLOGICAL WASTES			
<a href="#">17</a>	9 of 22	SE/72.4	102.9 / -1.92	LifeLabs LP 581 ARGUS ROAD, Unit 103 OAKVILLE ON L6J3J4	GEN
<b>Generator No:</b>		ON7643250			
<b>SIC Code:</b>		621510			
<b>SIC Description:</b>		MEDICAL AND DIAGNOSTIC LABORATORIES			
<b>Approval Years:</b>		2016			

Map Key	Number of Records	Direction/ Distance (m)	Elev/Diff (m)	Site	DB
<b>PO Box No:</b> <b>Country:</b> Canada <b>Status:</b> <b>Co Admin:</b> <b>Choice of Contact:</b> CO_OFFICIAL <b>Phone No Admin:</b> <b>Contaminated Facility:</b> No <b>MHSW Facility:</b> No					
<u>Detail(s)</u>					
<b>Waste Class:</b> 312 <b>Waste Class Name:</b> PATHOLOGICAL WASTES					
<a href="#">17</a>	10 of 22	SE/72.4	102.9 / -1.92	LifeLabs LP 581 ARGUS ROAD, Unit 103 OAKVILLE ON L6J3J4	GEN
<b>Generator No:</b> ON7643250 <b>SIC Code:</b> 621510 <b>SIC Description:</b> MEDICAL AND DIAGNOSTIC LABORATORIES <b>Approval Years:</b> 2015 <b>PO Box No:</b> <b>Country:</b> Canada <b>Status:</b> <b>Co Admin:</b> <b>Choice of Contact:</b> CO_OFFICIAL <b>Phone No Admin:</b> <b>Contaminated Facility:</b> No <b>MHSW Facility:</b> No					
<u>Detail(s)</u>					
<b>Waste Class:</b> 312 <b>Waste Class Name:</b> PATHOLOGICAL WASTES					
<a href="#">17</a>	11 of 22	SE/72.4	102.9 / -1.92	Argus Medical Centre 581 Argus rd, ste 300 Oakville ON L6J3J4	GEN
<b>Generator No:</b> ON7527744 <b>SIC Code:</b> 621110 <b>SIC Description:</b> OFFICES OF PHYSICIANS <b>Approval Years:</b> 2016 <b>PO Box No:</b> <b>Country:</b> Canada <b>Status:</b> <b>Co Admin:</b> Meera Ramakrishnar <b>Choice of Contact:</b> CO_OFFICIAL <b>Phone No Admin:</b> 905338-9900 Ext.4 <b>Contaminated Facility:</b> No <b>MHSW Facility:</b> No					
<u>Detail(s)</u>					
<b>Waste Class:</b> 261 <b>Waste Class Name:</b> PHARMACEUTICALS					
<b>Waste Class:</b> 312 <b>Waste Class Name:</b> PATHOLOGICAL WASTES					

Map Key	Number of Records	Direction/ Distance (m)	Elev/Diff (m)	Site	DB
<a href="#">17</a>	12 of 22	SE/72.4	102.9 / -1.92	Argus Medical Centre 581 Argus rd, ste 300 Oakville ON L6J3J4	GEN
<b>Generator No:</b>		ON7527744			
<b>SIC Code:</b>		621110			
<b>SIC Description:</b>		OFFICES OF PHYSICIANS			
<b>Approval Years:</b>		2015			
<b>PO Box No:</b>					
<b>Country:</b>		Canada			
<b>Status:</b>					
<b>Co Admin:</b>		Meera Ramakrishnar			
<b>Choice of Contact:</b>		CO_OFFICIAL			
<b>Phone No Admin:</b>		905338-9900 Ext.4			
<b>Contaminated Facility:</b>		No			
<b>MHSW Facility:</b>		No			
<b><u>Detail(s)</u></b>					
<b>Waste Class:</b>		312			
<b>Waste Class Name:</b>		PATHOLOGICAL WASTES			
<a href="#">17</a>	13 of 22	SE/72.4	102.9 / -1.92	Adamson Properties Inc. 581 Argus Rd. Oakville ON L6J 3J4	GEN
<b>Generator No:</b>		ON7415460			
<b>SIC Code:</b>		621110			
<b>SIC Description:</b>		OFFICES OF PHYSICIANS			
<b>Approval Years:</b>		2014			
<b>PO Box No:</b>					
<b>Country:</b>		Canada			
<b>Status:</b>					
<b>Co Admin:</b>					
<b>Choice of Contact:</b>		CO_OFFICIAL			
<b>Phone No Admin:</b>					
<b>Contaminated Facility:</b>		No			
<b>MHSW Facility:</b>		No			
<b><u>Detail(s)</u></b>					
<b>Waste Class:</b>		251			
<b>Waste Class Name:</b>		OIL SKIMMINGS & SLUDGES			
<a href="#">17</a>	14 of 22	SE/72.4	102.9 / -1.92	LifeLabs LP 581 ARGUS ROAD, Unit 103 OAKVILLE ON L6J3J4	GEN
<b>Generator No:</b>		ON7643250			
<b>SIC Code:</b>		621510			
<b>SIC Description:</b>		MEDICAL AND DIAGNOSTIC LABORATORIES			
<b>Approval Years:</b>		2014			
<b>PO Box No:</b>					
<b>Country:</b>		Canada			
<b>Status:</b>					
<b>Co Admin:</b>		Jacquie Maertz			
<b>Choice of Contact:</b>		CO_ADMIN			
<b>Phone No Admin:</b>		905-565-0433 Ext.2202			
<b>Contaminated Facility:</b>		No			
<b>MHSW Facility:</b>		No			
<b><u>Detail(s)</u></b>					

Map Key	Number of Records	Direction/ Distance (m)	Elev/Diff (m)	Site	DB
<b>Waste Class:</b>		312			
<b>Waste Class Name:</b>		PATHOLOGICAL WASTES			
<a href="#">17</a>	15 of 22	SE/72.4	102.9 / -1.92	Argus Medical Centre 581 Argus rd, ste 300 Oakville ON L6J3J4	GEN
<b>Generator No:</b>		ON7527744			
<b>SIC Code:</b>		621110			
<b>SIC Description:</b>		OFFICES OF PHYSICIANS			
<b>Approval Years:</b>		2014			
<b>PO Box No:</b>					
<b>Country:</b>		Canada			
<b>Status:</b>					
<b>Co Admin:</b>		Meera Ramakrishnar			
<b>Choice of Contact:</b>		CO_OFFICIAL			
<b>Phone No Admin:</b>		905338-9900 Ext.4			
<b>Contaminated Facility:</b>		No			
<b>MHSW Facility:</b>		No			
<b><u>Detail(s)</u></b>					
<b>Waste Class:</b>		312			
<b>Waste Class Name:</b>		PATHOLOGICAL WASTES			
<a href="#">17</a>	16 of 22	SE/72.4	102.9 / -1.92	LifeLabs LP 581 ARGUS ROAD, Unit 103 OAKVILLE ON L6J3J4	GEN
<b>Generator No:</b>		ON7643250			
<b>SIC Code:</b>					
<b>SIC Description:</b>					
<b>Approval Years:</b>		As of Dec 2018			
<b>PO Box No:</b>					
<b>Country:</b>		Canada			
<b>Status:</b>		Registered			
<b>Co Admin:</b>					
<b>Choice of Contact:</b>					
<b>Phone No Admin:</b>					
<b>Contaminated Facility:</b>					
<b>MHSW Facility:</b>					
<b><u>Detail(s)</u></b>					
<b>Waste Class:</b>		312 P			
<b>Waste Class Name:</b>		Pathological wastes			
<a href="#">17</a>	17 of 22	SE/72.4	102.9 / -1.92	Argus Medical Centre 581 Argus rd, ste 300 Oakville ON L6J3J4	GEN
<b>Generator No:</b>		ON7527744			
<b>SIC Code:</b>					
<b>SIC Description:</b>					
<b>Approval Years:</b>		As of Dec 2018			
<b>PO Box No:</b>					
<b>Country:</b>		Canada			
<b>Status:</b>		Registered			
<b>Co Admin:</b>					
<b>Choice of Contact:</b>					
<b>Phone No Admin:</b>					

Map Key	Number of Records	Direction/ Distance (m)	Elev/Diff (m)	Site	DB
<b>Contaminated Facility:</b> <b>MHSW Facility:</b>					
<b><u>Detail(s)</u></b>					
		Waste Class: 261 A Waste Class Name: Pharmaceuticals			
		Waste Class: 312 P Waste Class Name: Pathological wastes			
<a href="#">17</a>	18 of 22	SE/72.4	102.9 / -1.92	LifeLabs LP 581 ARGUS ROAD, Unit 103 OAKVILLE ON L6J3J4	GEN
		Generator No: ON7643250 SIC Code: SIC Description: Approval Years: As of Jul 2020 PO Box No: Country: Canada Status: Registered Co Admin: Choice of Contact: Phone No Admin: Contaminated Facility: MHSW Facility:			
<b><u>Detail(s)</u></b>					
		Waste Class: 312 P Waste Class Name: Pathological wastes			
<a href="#">17</a>	19 of 22	SE/72.4	102.9 / -1.92	Argus Medical Centre 581 Argus Rd, ste 300 Oakville ON L6J3J4	GEN
		Generator No: ON7527744 SIC Code: SIC Description: Approval Years: As of Jul 2020 PO Box No: Country: Canada Status: Registered Co Admin: Choice of Contact: Phone No Admin: Contaminated Facility: MHSW Facility:			
<b><u>Detail(s)</u></b>					
		Waste Class: 261 A Waste Class Name: Pharmaceuticals			
		Waste Class: 312 P Waste Class Name: Pathological wastes			
<a href="#">17</a>	20 of 22	SE/72.4	102.9 / -1.92	LifeLabs LP 581 ARGUS ROAD, Unit 103 OAKVILLE ON L6J3J4	GEN

Map Key	Number of Records	Direction/ Distance (m)	Elev/Diff (m)	Site	DB
---------	-------------------	----------------------------	------------------	------	----

**Generator No:** ON7643250  
**SIC Code:**  
**SIC Description:**  
**Approval Years:** As of Nov 2021  
**PO Box No:**  
**Country:** Canada  
**Status:** Registered  
**Co Admin:**  
**Choice of Contact:**  
**Phone No Admin:**  
**Contaminated Facility:**  
**MHSW Facility:**

Detail(s)

**Waste Class:** 312 P  
**Waste Class Name:** Pathological wastes

<a href="#">17</a>	21 of 22	SE/72.4	102.9 / -1.92	Argus Medical Centre 581 Argus Rd, ste 300 Oakville ON L6J3J4	GEN
--------------------	----------	---------	---------------	---	-----

**Generator No:** ON7527744  
**SIC Code:**  
**SIC Description:**  
**Approval Years:** As of Nov 2021  
**PO Box No:**  
**Country:** Canada  
**Status:** Registered  
**Co Admin:**  
**Choice of Contact:**  
**Phone No Admin:**  
**Contaminated Facility:**  
**MHSW Facility:**

Detail(s)

**Waste Class:** 312 P  
**Waste Class Name:** Pathological wastes

**Waste Class:** 261 A  
**Waste Class Name:** Pharmaceuticals

<a href="#">17</a>	22 of 22	SE/72.4	102.9 / -1.92	Argus Medical Centre 581 Argus Rd, ste 300 Oakville ON L6J3J4	GEN
--------------------	----------	---------	---------------	---	-----

**Generator No:** ON7527744  
**SIC Code:**  
**SIC Description:**  
**Approval Years:** As of Oct 2022  
**PO Box No:**  
**Country:** Canada  
**Status:** Registered  
**Co Admin:**  
**Choice of Contact:**  
**Phone No Admin:**  
**Contaminated Facility:**  
**MHSW Facility:**

Detail(s)



Map Key	Number of Records	Direction/ Distance (m)	Elev/Diff (m)	Site	DB
<b>Waste Class:</b> <b>Waste Class Name:</b>		312 P PATHOLOGICAL WASTES			
<b>Waste Class:</b> <b>Waste Class Name:</b>		261 A PHARMACEUTICALS			

<a href="#">18</a>	1 of 1	S/75.8	104.7 / -0.18	586 ARGUS RD OAKVILLE ON	WWIS
<b>Well ID:</b>	7161332			<b>Flowing (Y/N):</b>	
<b>Construction Date:</b>				<b>Flow Rate:</b>	
<b>Use 1st:</b>	Monitoring and Test Hole			<b>Data Entry Status:</b>	
<b>Use 2nd:</b>	0			<b>Data Src:</b>	
<b>Final Well Status:</b>	0			<b>Date Received:</b>	05-Apr-2011 00:00:00
<b>Water Type:</b>				<b>Selected Flag:</b>	TRUE
<b>Casing Material:</b>				<b>Abandonment Rec:</b>	
<b>Audit No:</b>	Z130927			<b>Contractor:</b>	7241
<b>Tag:</b>	A115646			<b>Form Version:</b>	7
<b>Constructn Method:</b>				<b>Owner:</b>	
<b>Elevation (m):</b>				<b>County:</b>	HALTON
<b>Elevatn Reliability:</b>				<b>Lot:</b>	
<b>Depth to Bedrock:</b>				<b>Concession:</b>	
<b>Well Depth:</b>				<b>Concession Name:</b>	
<b>Overburden/Bedrock:</b>				<b>Easting NAD83:</b>	
<b>Pump Rate:</b>				<b>Northing NAD83:</b>	
<b>Static Water Level:</b>				<b>Zone:</b>	
<b>Clear/Cloudy:</b>				<b>UTM Reliability:</b>	
<b>Municipality:</b>	OAKVILLE TOWN				
<b>Site Info:</b>					

**PDF URL (Map):** [https://d2khazk8e83rdv.cloudfront.net/moe\\_mapping/downloads/2Water/Wells\\_pdfs/716\7161332.pdf](https://d2khazk8e83rdv.cloudfront.net/moe_mapping/downloads/2Water/Wells_pdfs/716\7161332.pdf)

**Additional Detail(s) (Map)**

**Well Completed Date:** 2011/03/29  
**Year Completed:** 2011  
**Depth (m):** 3.3528  
**Latitude:** 43.4565967332124  
**Longitude:** -79.6857037167002  
**Path:** 716\7161332.pdf

**Bore Hole Information**

<b>Bore Hole ID:</b>	1003493418	<b>Elevation:</b>	
<b>DP2BR:</b>		<b>Elevrc:</b>	
<b>Spatial Status:</b>		<b>Zone:</b>	17
<b>Code OB:</b>		<b>East83:</b>	606330.00
<b>Code OB Desc:</b>		<b>North83:</b>	4812360.00
<b>Open Hole:</b>		<b>Org CS:</b>	UTM83
<b>Cluster Kind:</b>		<b>UTMRC:</b>	3
<b>Date Completed:</b>	29-Mar-2011 00:00:00	<b>UTMRC Desc:</b>	margin of error : 10 - 30 m
<b>Remarks:</b>		<b>Location Method:</b>	wwr
<b>Loc Method Desc:</b>	on Water Well Record		
<b>Elevrc Desc:</b>			
<b>Location Source Date:</b>			
<b>Improvement Location Source:</b>			
<b>Improvement Location Method:</b>			
<b>Source Revision Comment:</b>			
<b>Supplier Comment:</b>			

**Overburden and Bedrock**

<b>Map Key</b>	<b>Number of Records</b>	<b>Direction/ Distance (m)</b>	<b>Elev/Diff (m)</b>	<b>Site</b>	<b>DB</b>
<b><u>Materials Interval</u></b>					
<b>Formation ID:</b>		1003828429			
<b>Layer:</b>		3			
<b>Color:</b>		6			
<b>General Color:</b>		BROWN			
<b>Mat1:</b>		06			
<b>Most Common Material:</b>		SILT			
<b>Mat2:</b>		28			
<b>Mat2 Desc:</b>		SAND			
<b>Mat3:</b>		66			
<b>Mat3 Desc:</b>		DENSE			
<b>Formation Top Depth:</b>		1.0			
<b>Formation End Depth:</b>		11.0			
<b>Formation End Depth UOM:</b>		ft			
<b><u>Overburden and Bedrock</u></b>					
<b><u>Materials Interval</u></b>					
<b>Formation ID:</b>		1003828428			
<b>Layer:</b>		2			
<b>Color:</b>		6			
<b>General Color:</b>		BROWN			
<b>Mat1:</b>		28			
<b>Most Common Material:</b>		SAND			
<b>Mat2:</b>		11			
<b>Mat2 Desc:</b>		GRAVEL			
<b>Mat3:</b>		77			
<b>Mat3 Desc:</b>		LOOSE			
<b>Formation Top Depth:</b>		0.5			
<b>Formation End Depth:</b>		1.0			
<b>Formation End Depth UOM:</b>		ft			
<b><u>Overburden and Bedrock</u></b>					
<b><u>Materials Interval</u></b>					
<b>Formation ID:</b>		1003828427			
<b>Layer:</b>		1			
<b>Color:</b>		8			
<b>General Color:</b>		BLACK			
<b>Mat1:</b>		27			
<b>Most Common Material:</b>		OTHER			
<b>Mat2:</b>					
<b>Mat2 Desc:</b>					
<b>Mat3:</b>					
<b>Mat3 Desc:</b>					
<b>Formation Top Depth:</b>		0.0			
<b>Formation End Depth:</b>		0.5			
<b>Formation End Depth UOM:</b>		ft			
<b><u>Annular Space/Abandonment</u></b>					
<b><u>Sealing Record</u></b>					
<b>Plug ID:</b>		1003828440			
<b>Layer:</b>		3			
<b>Plug From:</b>		3.0			
<b>Plug To:</b>		11.0			
<b>Plug Depth UOM:</b>		ft			
<b><u>Annular Space/Abandonment</u></b>					
<b><u>Sealing Record</u></b>					

<i>Map Key</i>	<i>Number of Records</i>	<i>Direction/ Distance (m)</i>	<i>Elev/Diff (m)</i>	<i>Site</i>	<i>DB</i>
<i>Plug ID:</i>		1003828439			
<i>Layer:</i>		2			
<i>Plug From:</i>		0.5			
<i>Plug To:</i>		3.0			
<i>Plug Depth UOM:</i>		ft			
<b><u>Annular Space/Abandonment Sealing Record</u></b>					
<i>Plug ID:</i>		1003828438			
<i>Layer:</i>		1			
<i>Plug From:</i>		0.0			
<i>Plug To:</i>		0.5			
<i>Plug Depth UOM:</i>		ft			
<b><u>Method of Construction &amp; Well Use</u></b>					
<i>Method Construction ID:</i>		1003828436			
<i>Method Construction Code:</i>		D			
<i>Method Construction:</i>		Direct Push			
<i>Other Method Construction:</i>					
<b><u>Pipe Information</u></b>					
<i>Pipe ID:</i>		1003828426			
<i>Casing No:</i>		0			
<i>Comment:</i>					
<i>Alt Name:</i>					
<b><u>Construction Record - Casing</u></b>					
<i>Casing ID:</i>		1003828432			
<i>Layer:</i>		1			
<i>Material:</i>		5			
<i>Open Hole or Material:</i>		PLASTIC			
<i>Depth From:</i>		0.0			
<i>Depth To:</i>		4.0			
<i>Casing Diameter:</i>		2.0			
<i>Casing Diameter UOM:</i>		inch			
<i>Casing Depth UOM:</i>		ft			
<b><u>Construction Record - Screen</u></b>					
<i>Screen ID:</i>		1003828433			
<i>Layer:</i>		1			
<i>Slot:</i>		10			
<i>Screen Top Depth:</i>		4.0			
<i>Screen End Depth:</i>		11.0			
<i>Screen Material:</i>		5			
<i>Screen Depth UOM:</i>		ft			
<i>Screen Diameter UOM:</i>		inch			
<i>Screen Diameter:</i>		2.2799999713897705			
<b><u>Water Details</u></b>					
<i>Water ID:</i>		1003828431			
<i>Layer:</i>					
<i>Kind Code:</i>					
<i>Kind:</i>					
<i>Water Found Depth:</i>					

Map Key	Number of Records	Direction/ Distance (m)	Elev/Diff (m)	Site	DB
<b>Water Found Depth UOM:</b>		ft			
<b><u>Hole Diameter</u></b>					
<b>Hole ID:</b>	1003828430				
<b>Diameter:</b>	4.5				
<b>Depth From:</b>	0.0				
<b>Depth To:</b>	11.0				
<b>Hole Depth UOM:</b>	ft				
<b>Hole Diameter UOM:</b>	inch				
<b><u>Links</u></b>					
<b>Bore Hole ID:</b>	1003493418			<b>Tag No:</b>	A115646
<b>Depth M:</b>	3.3528			<b>Contractor:</b>	7241
<b>Year Completed:</b>	2011			<b>Path:</b>	716\7161332.pdf
<b>Well Completed Dt:</b>	2011/03/29			<b>Latitude:</b>	43.4565967332124
<b>Audit No:</b>	Z130927			<b>Longitude:</b>	-79.6857037167002

<a href="#">19</a>	1 of 1	SSE/83.3	103.8 / -1.05	ON	WWIS
<b>Well ID:</b>	7327366			<b>Flowing (Y/N):</b>	
<b>Construction Date:</b>				<b>Flow Rate:</b>	
<b>Use 1st:</b>				<b>Data Entry Status:</b>	Yes
<b>Use 2nd:</b>				<b>Data Src:</b>	
<b>Final Well Status:</b>				<b>Date Received:</b>	21-Jan-2019 00:00:00
<b>Water Type:</b>				<b>Selected Flag:</b>	TRUE
<b>Casing Material:</b>				<b>Abandonment Rec:</b>	
<b>Audit No:</b>	C45033			<b>Contractor:</b>	7324
<b>Tag:</b>	A256355			<b>Form Version:</b>	8
<b>Constructn Method:</b>				<b>Owner:</b>	
<b>Elevation (m):</b>				<b>County:</b>	HALTON
<b>Elevatn Reliabilty:</b>				<b>Lot:</b>	
<b>Depth to Bedrock:</b>				<b>Concession:</b>	
<b>Well Depth:</b>				<b>Concession Name:</b>	
<b>Overburden/Bedrock:</b>				<b>Easting NAD83:</b>	
<b>Pump Rate:</b>				<b>Northing NAD83:</b>	
<b>Static Water Level:</b>				<b>Zone:</b>	
<b>Clear/Cloudy:</b>				<b>UTM Reliability:</b>	
<b>Municipality:</b>	OAKVILLE TOWN				
<b>Site Info:</b>					

PDF URL (Map):

**Additional Detail(s) (Map)**

<b>Well Completed Date:</b>	2018/08/29
<b>Year Completed:</b>	2018
<b>Depth (m):</b>	
<b>Latitude:</b>	43.4566464829796
<b>Longitude:</b>	-79.6853318261117
<b>Path:</b>	

**Bore Hole Information**

<b>Bore Hole ID:</b>	1007360911	<b>Elevation:</b>	
<b>DP2BR:</b>		<b>Elevrc:</b>	
<b>Spatial Status:</b>		<b>Zone:</b>	17
<b>Code OB:</b>		<b>East83:</b>	606360.00
<b>Code OB Desc:</b>		<b>North83:</b>	4812366.00
<b>Open Hole:</b>		<b>Org CS:</b>	UTM83

Map Key	Number of Records	Direction/ Distance (m)	Elev/Diff (m)	Site	DB
<b>Cluster Kind:</b> <b>Date Completed:</b> 29-Aug-2018 00:00:00 <b>Remarks:</b> <b>Loc Method Desc:</b> on Water Well Record <b>Elevrc Desc:</b> <b>Location Source Date:</b> <b>Improvement Location Source:</b> <b>Improvement Location Method:</b> <b>Source Revision Comment:</b> <b>Supplier Comment:</b>				<b>UTMRC:</b> 4 <b>UTMRC Desc:</b> margin of error : 30 m - 100 m <b>Location Method:</b> wwr	
<b>Links</b>					
<b>Bore Hole ID:</b> 1007360911 <b>Depth M:</b> <b>Year Completed:</b> 2018 <b>Well Completed Dt:</b> 2018/08/29 <b>Audit No:</b> C45033				<b>Tag No:</b> A256355 <b>Contractor:</b> 7324 <b>Path:</b> <b>Latitude:</b> 43.4566464829796 <b>Longitude:</b> -79.6853318261117	
<a href="#">20</a>	1 of 1	WNW/88.0	103.8 / -1.00	200-240 North Service Road E Oakville ON	EHS
<b>Order No:</b> 20050608006 <b>Status:</b> C <b>Report Type:</b> <b>Report Date:</b> 6/17/2005 <b>Date Received:</b> 6/8/2005 <b>Previous Site Name:</b> <b>Lot/Building Size:</b> <b>Additional Info Ordered:</b> Fire Insur. Maps and/or Site Plans				<b>Nearest Intersection:</b> <b>Municipality:</b> <b>Client Prov/State:</b> ON <b>Search Radius (km):</b> 0.35 <b>X:</b> -79.686848 <b>Y:</b> 43.461119	
<a href="#">21</a>	1 of 1	SW/89.4	104.8 / 0.00	166 South Service Road East Oakville ON L6J 0A5	EHS
<b>Order No:</b> 20180803072 <b>Status:</b> C <b>Report Type:</b> Custom Report <b>Report Date:</b> 09-AUG-18 <b>Date Received:</b> 03-AUG-18 <b>Previous Site Name:</b> <b>Lot/Building Size:</b> <b>Additional Info Ordered:</b> Fire Insur. Maps and/or Site Plans; City Directory; Aerial Photos				<b>Nearest Intersection:</b> <b>Municipality:</b> <b>Client Prov/State:</b> ON <b>Search Radius (km):</b> .25 <b>X:</b> -79.686803 <b>Y:</b> 43.456766	
<a href="#">22</a>	1 of 2	SW/90.8	104.8 / -0.07	166 South Service Road East Oakville ON L6J 0A5	EHS
<b>Order No:</b> 21040700388 <b>Status:</b> C <b>Report Type:</b> Standard Report <b>Report Date:</b> 12-APR-21 <b>Date Received:</b> 07-APR-21 <b>Previous Site Name:</b> <b>Lot/Building Size:</b> <b>Additional Info Ordered:</b>				<b>Nearest Intersection:</b> <b>Municipality:</b> <b>Client Prov/State:</b> ON <b>Search Radius (km):</b> .25 <b>X:</b> -79.6871351 <b>Y:</b> 43.4569981	
<a href="#">22</a>	2 of 2	SW/90.8	104.8 / -0.07	166 South Service Road East Oakville ON L6J 0A5	EHS
<b>Order No:</b> 21040700388				<b>Nearest Intersection:</b>	

Map Key	Number of Records	Direction/ Distance (m)	Elev/Diff (m)	Site	DB
<b>Status:</b> C <b>Report Type:</b> Standard Report <b>Report Date:</b> 12-APR-21 <b>Date Received:</b> 07-APR-21 <b>Previous Site Name:</b> <b>Lot/Building Size:</b> <b>Additional Info Ordered:</b>					
<a href="#">23</a>	1 of 2	SW/91.0	104.8 / 0.00	166 South Service Road East Oakville ON L6J 2X5	EHS
<b>Order No:</b> 22032800814 <b>Status:</b> C <b>Report Type:</b> RSC Report (Urban) <b>Report Date:</b> 31-MAR-22 <b>Date Received:</b> 28-MAR-22 <b>Previous Site Name:</b> <b>Lot/Building Size:</b> <b>Additional Info Ordered:</b>					
<b>Nearest Intersection:</b> <b>Municipality:</b> <b>Client Prov/State:</b> ON <b>Search Radius (km):</b> .3 <b>X:</b> -79.68684167 <b>Y:</b> 43.45677424					
<a href="#">23</a>	2 of 2	SW/91.0	104.8 / 0.00	166 South Service Road East Oakville ON L6J 2X5	EHS
<b>Order No:</b> 22032800814 <b>Status:</b> C <b>Report Type:</b> RSC Report (Urban) <b>Report Date:</b> 31-MAR-22 <b>Date Received:</b> 28-MAR-22 <b>Previous Site Name:</b> <b>Lot/Building Size:</b> <b>Additional Info Ordered:</b>					
<b>Nearest Intersection:</b> <b>Municipality:</b> <b>Client Prov/State:</b> ON <b>Search Radius (km):</b> .3 <b>X:</b> -79.68684167 <b>Y:</b> 43.45677424					
<a href="#">24</a>	1 of 1	SSE/93.5	103.9 / -0.95	ON	WWIS
<b>Well ID:</b> 7192191 <b>Construction Date:</b> <b>Use 1st:</b> <b>Use 2nd:</b> <b>Final Well Status:</b> <b>Water Type:</b> <b>Casing Material:</b> <b>Audit No:</b> C19728 <b>Tag:</b> A128931 <b>Constructn Method:</b> <b>Elevation (m):</b> <b>Elevatn Reliabilty:</b> <b>Depth to Bedrock:</b> <b>Well Depth:</b> <b>Overburden/Bedrock:</b> <b>Pump Rate:</b> <b>Static Water Level:</b> <b>Clear/Cloudy:</b> <b>Municipality:</b> OAKVILLE TOWN <b>Site Info:</b>					
<b>Flowing (Y/N):</b> <b>Flow Rate:</b> <b>Data Entry Status:</b> Yes <b>Data Src:</b> <b>Date Received:</b> 28-Nov-2012 00:00:00 <b>Selected Flag:</b> TRUE <b>Abandonment Rec:</b> <b>Contractor:</b> 7230 <b>Form Version:</b> 8 <b>Owner:</b> <b>County:</b> HALTON <b>Lot:</b> <b>Concession:</b> <b>Concession Name:</b> <b>Easting NAD83:</b> <b>Northing NAD83:</b> <b>Zone:</b> <b>UTM Reliability:</b>					
<b>PDF URL (Map):</b> <a href="https://d2khazk8e83rdv.cloudfront.net/moe_mapping/downloads/2Water/Wells_pdfs/719\7192191.pdf">https://d2khazk8e83rdv.cloudfront.net/moe_mapping/downloads/2Water/Wells_pdfs/719\7192191.pdf</a>					
<b>Additional Detail(s) (Map)</b>					

Map Key	Number of Records	Direction/ Distance (m)	Elev/Diff (m)	Site	DB
<b>Well Completed Date:</b>		2012/05/18			
<b>Year Completed:</b>		2012			
<b>Depth (m):</b>					
<b>Latitude:</b>		43.4567949691795			
<b>Longitude:</b>		-79.6849330739409			
<b>Path:</b>		719\7192191.pdf			

**Bore Hole Information**

<b>Bore Hole ID:</b>	1004211033	<b>Elevation:</b>	
<b>DP2BR:</b>		<b>Elevrc:</b>	
<b>Spatial Status:</b>		<b>Zone:</b>	17
<b>Code OB:</b>		<b>East83:</b>	606392.00
<b>Code OB Desc:</b>		<b>North83:</b>	4812383.00
<b>Open Hole:</b>		<b>Org CS:</b>	UTM83
<b>Cluster Kind:</b>		<b>UTMRC:</b>	4
<b>Date Completed:</b>	18-May-2012 00:00:00	<b>UTMRC Desc:</b>	margin of error : 30 m - 100 m
<b>Remarks:</b>		<b>Location Method:</b>	wwr
<b>Loc Method Desc:</b>	on Water Well Record		
<b>Elevrc Desc:</b>			
<b>Location Source Date:</b>			
<b>Improvement Location Source:</b>			
<b>Improvement Location Method:</b>			
<b>Source Revision Comment:</b>			
<b>Supplier Comment:</b>			

**Links**

<b>Bore Hole ID:</b>	1004211033	<b>Tag No:</b>	A128931
<b>Depth M:</b>		<b>Contractor:</b>	7230
<b>Year Completed:</b>	2012	<b>Path:</b>	719\7192191.pdf
<b>Well Completed Dt:</b>	2012/05/18	<b>Latitude:</b>	43.4567949691795
<b>Audit No:</b>	C19728	<b>Longitude:</b>	-79.6849330739409

<a href="#">25</a>	1 of 1	<b>ESE/112.0</b>	<b>101.9 / -2.93</b>	<b>217-227 Cross Avenue and 571-595 Argus Road Oakville ON L6J 2W9</b>	<b>EHS</b>
<b>Order No:</b>	22051600189	<b>Nearest Intersection:</b>			
<b>Status:</b>	C	<b>Municipality:</b>			
<b>Report Type:</b>	RSC Report (Urban)	<b>Client Prov/State:</b>	ON		
<b>Report Date:</b>	19-MAY-22	<b>Search Radius (km):</b>	.3		
<b>Date Received:</b>	16-MAY-22	<b>X:</b>	-79.6840132		
<b>Previous Site Name:</b>		<b>Y:</b>	43.45724888		
<b>Lot/Building Size:</b>					
<b>Additional Info Ordered:</b>	City Directory				

<a href="#">26</a>	1 of 1	<b>E/117.4</b>	<b>102.9 / -1.93</b>	<b>570 Trafalgar Road Oakville ON L6J 3J2</b>	<b>EHS</b>
<b>Order No:</b>	20191015178	<b>Nearest Intersection:</b>			
<b>Status:</b>	C	<b>Municipality:</b>			
<b>Report Type:</b>	Standard Report	<b>Client Prov/State:</b>	ON		
<b>Report Date:</b>	18-OCT-19	<b>Search Radius (km):</b>	.25		
<b>Date Received:</b>	15-OCT-19	<b>X:</b>	-79.683116		
<b>Previous Site Name:</b>		<b>Y:</b>	43.458184		
<b>Lot/Building Size:</b>					
<b>Additional Info Ordered:</b>	Fire Insur. Maps and/or Site Plans; Aerial Photos				

<a href="#">27</a>	1 of 2	<b>E/117.4</b>	<b>102.9 / -1.93</b>	<b>PRIVATE OWNER 570 TRAFALGAR ROAD OAKLAND MERCURY</b>	<b>SPL</b>
--------------------	--------	----------------	----------------------	---	------------

Map Key	Number of Records	Direction/ Distance (m)	Elev/Diff (m)	Site	DB
				<b>MOTOR VEHICLE (OPERATING FLUID) OAKVILLE TOWN ON L6J 3J2</b>	
<b>Ref No:</b>	29271			<b>Discharger Report:</b>	
<b>Site No:</b>				<b>Material Group:</b>	
<b>Incident Dt:</b>	12/14/1989			<b>Health/Env Conseq:</b>	
<b>Year:</b>				<b>Client Type:</b>	
<b>Incident Cause:</b>	VALVE/FITTING LEAK OR FAILURE			<b>Sector Type:</b>	
<b>Incident Event:</b>				<b>Agency Involved:</b>	
<b>Contaminant Code:</b>				<b>Nearest Watercourse:</b>	
<b>Contaminant Name:</b>				<b>Site Address:</b>	
<b>Contaminant Limit 1:</b>				<b>Site District Office:</b>	
<b>Contam Limit Freq 1:</b>				<b>Site Postal Code:</b>	
<b>Contaminant UN No 1:</b>				<b>Site Region:</b>	
<b>Environment Impact:</b>				<b>Site Municipality:</b>	14403
<b>Nature of Impact:</b>				<b>Site Lot:</b>	
<b>Receiving Medium:</b>	LAND			<b>Site Conc:</b>	
<b>Receiving Env:</b>				<b>Northing:</b>	
<b>MOE Response:</b>				<b>Easting:</b>	
<b>Dt MOE Arvl on Scn:</b>				<b>Site Geo Ref Accu:</b>	
<b>MOE Reported Dt:</b>	12/14/1989			<b>Site Map Datum:</b>	
<b>Dt Document Closed:</b>				<b>SAC Action Class:</b>	
<b>Incident Reason:</b>	WELD/SEAM FAILURE			<b>Source Type:</b>	
<b>Site Name:</b>					
<b>Site County/District:</b>					
<b>Site Geo Ref Meth:</b>					
<b>Incident Summary:</b>	BACKENTRY- 5 LTR HYDRAULIC FLUID SPILLED FROM TRUCK AT DEALERSHIP				
<b>Contaminant Qty:</b>					

<a href="#">27</a>	2 of 2	E/117.4	102.9 / -1.93	<b>OAK-LAND LINCOLN MERCURY SALES 570 TRAFALGAR RD OAKVILLE ON L6J 3J2</b>	<b>PRT</b>
<b>Location ID:</b>	10421				
<b>Type:</b>	private				
<b>Expiry Date:</b>	1994-07-31				
<b>Capacity (L):</b>	0.00				
<b>Licence #:</b>	0037612001				

<a href="#">28</a>	1 of 1	S/121.5	103.9 / -0.91	<b>165 CROSS AVE OAKVILLE ON</b>	<b>WWIS</b>
<b>Well ID:</b>	7322524			<b>Flowing (Y/N):</b>	
<b>Construction Date:</b>				<b>Flow Rate:</b>	
<b>Use 1st:</b>	Test Hole			<b>Data Entry Status:</b>	
<b>Use 2nd:</b>	Monitoring			<b>Data Src:</b>	
<b>Final Well Status:</b>	Monitoring and Test Hole			<b>Date Received:</b>	01-Nov-2018 00:00:00
<b>Water Type:</b>				<b>Selected Flag:</b>	TRUE
<b>Casing Material:</b>				<b>Abandonment Rec:</b>	
<b>Audit No:</b>	Z286917			<b>Contractor:</b>	7241
<b>Tag:</b>	A243641			<b>Form Version:</b>	7
<b>Constructn Method:</b>				<b>Owner:</b>	
<b>Elevation (m):</b>				<b>County:</b>	HALTON
<b>Elevatn Reliabilty:</b>				<b>Lot:</b>	
<b>Depth to Bedrock:</b>				<b>Concession:</b>	
<b>Well Depth:</b>				<b>Concession Name:</b>	
<b>Overburden/Bedrock:</b>				<b>Easting NAD83:</b>	
<b>Pump Rate:</b>				<b>Northing NAD83:</b>	
<b>Static Water Level:</b>				<b>Zone:</b>	
<b>Clear/Cloudy:</b>				<b>UTM Reliability:</b>	
<b>Municipality:</b>	OAKVILLE TOWN				
<b>Site Info:</b>					



Map Key	Number of Records	Direction/ Distance (m)	Elev/Diff (m)	Site	DB
---------	-------------------	----------------------------	------------------	------	----

**PDF URL (Map):**

**Additional Detail(s) (Map)**

**Well Completed Date:** 2018/05/17  
**Year Completed:** 2018  
**Depth (m):** 6.4008  
**Latitude:** 43.4562073743833  
**Longitude:** -79.6855143854592  
**Path:**

**Bore Hole Information**

<b>Bore Hole ID:</b>	1007311291	<b>Elevation:</b>	
<b>DP2BR:</b>		<b>Elevrc:</b>	
<b>Spatial Status:</b>		<b>Zone:</b>	17
<b>Code OB:</b>		<b>East83:</b>	606346.00
<b>Code OB Desc:</b>		<b>North83:</b>	4812317.00
<b>Open Hole:</b>		<b>Org CS:</b>	UTM83
<b>Cluster Kind:</b>		<b>UTMRC:</b>	4
<b>Date Completed:</b>	17-May-2018 00:00:00	<b>UTMRC Desc:</b>	margin of error : 30 m - 100 m
<b>Remarks:</b>		<b>Location Method:</b>	wwr
<b>Loc Method Desc:</b>	on Water Well Record		
<b>Elevrc Desc:</b>			
<b>Location Source Date:</b>			
<b>Improvement Location Source:</b>			
<b>Improvement Location Method:</b>			
<b>Source Revision Comment:</b>			
<b>Supplier Comment:</b>			

**Overburden and Bedrock  
Materials Interval**

**Formation ID:** 1007586823  
**Layer:** 2  
**Color:** 6  
**General Color:** BROWN  
**Mat1:** 28  
**Most Common Material:** SAND  
**Mat2:** 06  
**Mat2 Desc:** SILT  
**Mat3:**  
**Mat3 Desc:**  
**Formation Top Depth:** 0.3330000042915344  
**Formation End Depth:** 8.0  
**Formation End Depth UOM:** ft

**Overburden and Bedrock  
Materials Interval**

**Formation ID:** 1007586824  
**Layer:** 3  
**Color:** 2  
**General Color:** GREY  
**Mat1:** 17  
**Most Common Material:** SHALE  
**Mat2:**  
**Mat2 Desc:**  
**Mat3:**  
**Mat3 Desc:**  
**Formation Top Depth:** 8.0

<b>Map Key</b>	<b>Number of Records</b>	<b>Direction/ Distance (m)</b>	<b>Elev/Diff (m)</b>	<b>Site</b>	<b>DB</b>
<b>Formation End Depth:</b>		21.0			
<b>Formation End Depth UOM:</b>		ft			
<b><u>Overburden and Bedrock Materials Interval</u></b>					
<b>Formation ID:</b>		1007586822			
<b>Layer:</b>		1			
<b>Color:</b>		8			
<b>General Color:</b>		BLACK			
<b>Mat1:</b>		27			
<b>Most Common Material:</b>		OTHER			
<b>Mat2:</b>					
<b>Mat2 Desc:</b>					
<b>Mat3:</b>					
<b>Mat3 Desc:</b>					
<b>Formation Top Depth:</b>		0.0			
<b>Formation End Depth:</b>		0.3330000042915344			
<b>Formation End Depth UOM:</b>		ft			
<b><u>Annular Space/Abandonment Sealing Record</u></b>					
<b>Plug ID:</b>		1007586833			
<b>Layer:</b>		2			
<b>Plug From:</b>		10.0			
<b>Plug To:</b>		0.0			
<b>Plug Depth UOM:</b>		ft			
<b><u>Annular Space/Abandonment Sealing Record</u></b>					
<b>Plug ID:</b>		1007586834			
<b>Layer:</b>		3			
<b>Plug From:</b>					
<b>Plug To:</b>					
<b>Plug Depth UOM:</b>		ft			
<b><u>Annular Space/Abandonment Sealing Record</u></b>					
<b>Plug ID:</b>		1007586832			
<b>Layer:</b>		1			
<b>Plug From:</b>		21.0			
<b>Plug To:</b>		10.0			
<b>Plug Depth UOM:</b>		ft			
<b><u>Method of Construction &amp; Well Use</u></b>					
<b>Method Construction ID:</b>		1007586831			
<b>Method Construction Code:</b>		D			
<b>Method Construction:</b>		Direct Push			
<b>Other Method Construction:</b>					
<b><u>Pipe Information</u></b>					
<b>Pipe ID:</b>		1007586821			
<b>Casing No:</b>		0			
<b>Comment:</b>					
<b>Alt Name:</b>					

Map Key	Number of Records	Direction/ Distance (m)	Elev/Diff (m)	Site	DB
---------	-------------------	----------------------------	------------------	------	----

**Construction Record - Casing**

Casing ID: 1007586827  
 Layer: 1  
 Material: 5  
 Open Hole or Material: PLASTIC  
 Depth From: 0.0  
 Depth To: 11.0  
 Casing Diameter: 2.0  
 Casing Diameter UOM: inch  
 Casing Depth UOM: ft

**Construction Record - Screen**

Screen ID: 1007586828  
 Layer: 1  
 Slot: 10  
 Screen Top Depth: 11.0  
 Screen End Depth: 21.0  
 Screen Material: 5  
 Screen Depth UOM: ft  
 Screen Diameter UOM: inch  
 Screen Diameter: 2.25

**Water Details**

Water ID: 1007586826  
 Layer:  
 Kind Code:  
 Kind:  
 Water Found Depth:  
 Water Found Depth UOM: ft

**Hole Diameter**

Hole ID: 1007586825  
 Diameter: 6.0  
 Depth From: 0.0  
 Depth To: 21.0  
 Hole Depth UOM: ft  
 Hole Diameter UOM: inch

**Links**

Bore Hole ID:	1007311291	Tag No:	A243641
Depth M:	6.4008	Contractor:	7241
Year Completed:	2018	Path:	732\7322524.pdf
Well Completed Dt:	2018/05/17	Latitude:	43.4562073743833
Audit No:	Z286917	Longitude:	-79.6855143854592

<a href="#">29</a>	1 of 1	SSE/124.6	103.9 / -0.95	185 Cross Ave Oakville ON L6J2W7	EHS
--------------------	--------	-----------	---------------	-------------------------------------	-----

Order No:	20170223053	Nearest Intersection:	
Status:	C	Municipality:	
Report Type:	RSC Report (Urban)	Client Prov/State:	ON
Report Date:	01-MAR-17	Search Radius (km):	.3
Date Received:	23-FEB-17	X:	-79.68493
Previous Site Name:		Y:	43.456403
Lot/Building Size:			

Map Key	Number of Records	Direction/ Distance (m)	Elev/Diff (m)	Site	DB
<b>Additional Info Ordered:</b>		City Directory; Aerial Photos			
<a href="#">30</a>	1 of 1	SSE/126.2	103.7 / -1.16	Argus Road And Cross Avenue Oakville ON	EHS
<b>Order No:</b>	20111129030		<b>Nearest Intersection:</b>		
<b>Status:</b>	C		<b>Municipality:</b> Oakville		
<b>Report Type:</b>	Standard Report		<b>Client Prov/State:</b> ON		
<b>Report Date:</b>	12/8/2011 3:22:17 PM		<b>Search Radius (km):</b> 0.25		
<b>Date Received:</b>	11/29/2011 3:22:18 PM		<b>X:</b> -79.684844		
<b>Previous Site Name:</b>			<b>Y:</b> 43.456439		
<b>Lot/Building Size:</b>					
<b>Additional Info Ordered:</b>	Fire Insur. Maps and/or Site Plans; Aerial Photos				
<a href="#">31</a>	1 of 1	SE/127.1	101.8 / -3.07	ON	WWIS
<b>Well ID:</b>	7325283		<b>Flowing (Y/N):</b>		
<b>Construction Date:</b>			<b>Flow Rate:</b>		
<b>Use 1st:</b>			<b>Data Entry Status:</b> Yes		
<b>Use 2nd:</b>			<b>Data Src:</b>		
<b>Final Well Status:</b>			<b>Date Received:</b> 28-Dec-2018 00:00:00		
<b>Water Type:</b>			<b>Selected Flag:</b> TRUE		
<b>Casing Material:</b>			<b>Abandonment Rec:</b>		
<b>Audit No:</b>	C42401		<b>Contractor:</b> 7609		
<b>Tag:</b>	A248729		<b>Form Version:</b> 8		
<b>Constructn Method:</b>			<b>Owner:</b>		
<b>Elevation (m):</b>			<b>County:</b> HALTON		
<b>Elevatn Reliabilty:</b>			<b>Lot:</b>		
<b>Depth to Bedrock:</b>			<b>Concession:</b>		
<b>Well Depth:</b>			<b>Concession Name:</b>		
<b>Overburden/Bedrock:</b>			<b>Easting NAD83:</b>		
<b>Pump Rate:</b>			<b>Northing NAD83:</b>		
<b>Static Water Level:</b>			<b>Zone:</b>		
<b>Clear/Cloudy:</b>			<b>UTM Reliability:</b>		
<b>Municipality:</b>	OAKVILLE TOWN				
<b>Site Info:</b>					
<b>PDF URL (Map):</b>					
<b>Additional Detail(s) (Map)</b>					
<b>Well Completed Date:</b>	2018/09/11				
<b>Year Completed:</b>	2018				
<b>Depth (m):</b>					
<b>Latitude:</b>	43.456930328172				
<b>Longitude:</b>	-79.6841761502853				
<b>Path:</b>					
<b>Bore Hole Information</b>					
<b>Bore Hole ID:</b>	1007329148		<b>Elevation:</b>		
<b>DP2BR:</b>			<b>Elevrc:</b>		
<b>Spatial Status:</b>			<b>Zone:</b> 17		
<b>Code OB:</b>			<b>East83:</b> 606453.00		
<b>Code OB Desc:</b>			<b>North83:</b> 4812399.00		
<b>Open Hole:</b>			<b>Org CS:</b> UTM83		
<b>Cluster Kind:</b>			<b>UTMRC:</b> 4		
<b>Date Completed:</b>	11-Sep-2018 00:00:00		<b>UTMRC Desc:</b> margin of error : 30 m - 100 m		
<b>Remarks:</b>			<b>Location Method:</b> wwr		
<b>Loc Method Desc:</b>	on Water Well Record				

Map Key	Number of Records	Direction/ Distance (m)	Elev/Diff (m)	Site	DB
---------	-------------------	-------------------------	---------------	------	----

Elevrc Desc:  
 Location Source Date:  
 Improvement Location Source:  
 Improvement Location Method:  
 Source Revision Comment:  
 Supplier Comment:

**Links**

<b>Bore Hole ID:</b>	1007329148	<b>Tag No:</b>	A248729
<b>Depth M:</b>		<b>Contractor:</b>	7609
<b>Year Completed:</b>	2018	<b>Path:</b>	
<b>Well Completed Dt:</b>	2018/09/11	<b>Latitude:</b>	43.456930328172
<b>Audit No:</b>	C42401	<b>Longitude:</b>	-79.6841761502853

<a href="#"><u>32</u></a>	1 of 1	ESE/138.9	101.9 / -2.94	217 Cross Avenue and 571 Argus Road Oakville ON L6J 2W9	EHS
---------------------------	--------	-----------	---------------	--	-----

<b>Order No:</b>	20180505018	<b>Nearest Intersection:</b>	
<b>Status:</b>	C	<b>Municipality:</b>	Oakville
<b>Report Type:</b>	Custom Report	<b>Client Prov/State:</b>	ON
<b>Report Date:</b>	14-MAY-18	<b>Search Radius (km):</b>	.3
<b>Date Received:</b>	05-MAY-18	<b>X:</b>	-79.683902
<b>Previous Site Name:</b>		<b>Y:</b>	43.456984
<b>Lot/Building Size:</b>			
<b>Additional Info Ordered:</b>	Fire Insur. Maps and/or Site Plans; City Directory		

<a href="#"><u>33</u></a>	1 of 1	W/139.6	102.8 / -2.00	SUNOCO 155 NORTH SERVICE ROAD SERVICE STATION OAKVILLE TOWN ON	SPL
---------------------------	--------	---------	---------------	--	-----

<b>Ref No:</b>	96915	<b>Discharger Report:</b>	
<b>Site No:</b>		<b>Material Group:</b>	
<b>Incident Dt:</b>	3/1/1994	<b>Health/Env Conseq:</b>	
<b>Year:</b>		<b>Client Type:</b>	
<b>Incident Cause:</b>	PIPE/HOSE LEAK	<b>Sector Type:</b>	
<b>Incident Event:</b>		<b>Agency Involved:</b>	
<b>Contaminant Code:</b>		<b>Nearest Watercourse:</b>	
<b>Contaminant Name:</b>		<b>Site Address:</b>	
<b>Contaminant Limit 1:</b>		<b>Site District Office:</b>	
<b>Contam Limit Freq 1:</b>		<b>Site Postal Code:</b>	
<b>Contaminant UN No 1:</b>		<b>Site Region:</b>	
<b>Environment Impact:</b>	POSSIBLE	<b>Site Municipality:</b>	14403
<b>Nature of Impact:</b>	Soil contamination	<b>Site Lot:</b>	
<b>Receiving Medium:</b>	LAND	<b>Site Conc:</b>	
<b>Receiving Env:</b>		<b>Northing:</b>	
<b>MOE Response:</b>		<b>Easting:</b>	
<b>Dt MOE Arvl on Scn:</b>		<b>Site Geo Ref Accu:</b>	
<b>MOE Reported Dt:</b>	3/1/1994	<b>Site Map Datum:</b>	
<b>Dt Document Closed:</b>		<b>SAC Action Class:</b>	
<b>Incident Reason:</b>	EQUIPMENT FAILURE	<b>Source Type:</b>	
<b>Site Name:</b>			
<b>Site County/District:</b>			
<b>Site Geo Ref Meth:</b>			
<b>Incident Summary:</b>	SUNOCO-20 L GASOLINE TO GROUND FROM FAILED PIPE DURING PRESSURE TEST.		
<b>Contaminant Qty:</b>			

<a href="#"><u>34</u></a>	1 of 2	ESE/140.8	100.9 / -3.90	217, 227 Cross Avenue and 571 Argus Road Oakville ON L6J 2W9	EHS
---------------------------	--------	-----------	---------------	---	-----

<b>Order No:</b>	20310200160	<b>Nearest Intersection:</b>	
------------------	-------------	------------------------------	--

Map Key	Number of Records	Direction/ Distance (m)	Elev/Diff (m)	Site	DB
<b>Status:</b> C <b>Report Type:</b> RSC Report (Urban) <b>Report Date:</b> 05-NOV-20 <b>Date Received:</b> 02-NOV-20 <b>Previous Site Name:</b> <b>Lot/Building Size:</b> <b>Additional Info Ordered:</b>					
<b>Municipality:</b> <b>Client Prov/State:</b> ON <b>Search Radius (km):</b> .3 <b>X:</b> -79.68370151 <b>Y:</b> 43.45711061					
<a href="#">34</a>	2 of 2	ESE/140.8	100.9 / -3.90	217, 227 Cross Avenue and 571 Argus Road Oakville ON L6J 2W9	EHS
<b>Order No:</b> 20310200160 <b>Status:</b> C <b>Report Type:</b> RSC Report (Urban) <b>Report Date:</b> 05-NOV-20 <b>Date Received:</b> 02-NOV-20 <b>Previous Site Name:</b> <b>Lot/Building Size:</b> <b>Additional Info Ordered:</b>					
<b>Nearest Intersection:</b> <b>Municipality:</b> <b>Client Prov/State:</b> ON <b>Search Radius (km):</b> .3 <b>X:</b> -79.68370151 <b>Y:</b> 43.45711061					
<a href="#">35</a>	1 of 1	S/142.6	103.8 / -1.05	165 CROSS AVE OAKVILLE ON	WWIS
<b>Well ID:</b> 7322523 <b>Construction Date:</b> <b>Use 1st:</b> Test Hole <b>Use 2nd:</b> Monitoring <b>Final Well Status:</b> Monitoring and Test Hole <b>Water Type:</b> <b>Casing Material:</b> <b>Audit No:</b> Z286920 <b>Tag:</b> A243697 <b>Constructn Method:</b> <b>Elevation (m):</b> <b>Elevatn Reliabilty:</b> <b>Depth to Bedrock:</b> <b>Well Depth:</b> <b>Overburden/Bedrock:</b> <b>Pump Rate:</b> <b>Static Water Level:</b> <b>Clear/Cloudy:</b> <b>Municipality:</b> OAKVILLE TOWN <b>Site Info:</b>					
<b>Flowing (Y/N):</b> <b>Flow Rate:</b> <b>Data Entry Status:</b> <b>Data Src:</b> <b>Date Received:</b> 01-Nov-2018 00:00:00 <b>Selected Flag:</b> TRUE <b>Abandonment Rec:</b> <b>Contractor:</b> 7241 <b>Form Version:</b> 7 <b>Owner:</b> <b>County:</b> HALTON <b>Lot:</b> <b>Concession:</b> <b>Concession Name:</b> <b>Easting NAD83:</b> <b>Northing NAD83:</b> <b>Zone:</b> <b>UTM Reliability:</b>					
<b>PDF URL (Map):</b>  <b>Additional Detail(s) (Map)</b>  <b>Well Completed Date:</b> 2018/05/17 <b>Year Completed:</b> 2018 <b>Depth (m):</b> 5.0292 <b>Latitude:</b> 43.4560607849357 <b>Longitude:</b> -79.6852950756888 <b>Path:</b>					
<b>Bore Hole Information</b>  <b>Bore Hole ID:</b> 1007311288 <b>DP2BR:</b> <b>Spatial Status:</b> <b>Code OB:</b>					
<b>Elevation:</b> <b>Elevrc:</b> <b>Zone:</b> 17 <b>East83:</b> 606364.00					

Map Key	Number of Records	Direction/ Distance (m)	Elev/Diff (m)	Site	DB
<b>Code OB Desc:</b>				<b>North83:</b>	4812301.00
<b>Open Hole:</b>				<b>Org CS:</b>	UTM83
<b>Cluster Kind:</b>				<b>UTMRC:</b>	4
<b>Date Completed:</b>	17-May-2018 00:00:00			<b>UTMRC Desc:</b>	margin of error : 30 m - 100 m
<b>Remarks:</b>				<b>Location Method:</b>	wwr
<b>Loc Method Desc:</b>		on Water Well Record			
<b>Elevrc Desc:</b>					
<b>Location Source Date:</b>					
<b>Improvement Location Source:</b>					
<b>Improvement Location Method:</b>					
<b>Source Revision Comment:</b>					
<b>Supplier Comment:</b>					

**Overburden and Bedrock**

**Materials Interval**

**Formation ID:** 1007586802  
**Layer:** 1  
**Color:** 8  
**General Color:** BLACK  
**Mat1:** 27  
**Most Common Material:** OTHER  
**Mat2:**  
**Mat2 Desc:**  
**Mat3:**  
**Mat3 Desc:**  
**Formation Top Depth:** 0.0  
**Formation End Depth:** 0.3330000042915344  
**Formation End Depth UOM:** ft

**Overburden and Bedrock**

**Materials Interval**

**Formation ID:** 1007586803  
**Layer:** 2  
**Color:** 6  
**General Color:** BROWN  
**Mat1:** 28  
**Most Common Material:** SAND  
**Mat2:** 06  
**Mat2 Desc:** SILT  
**Mat3:**  
**Mat3 Desc:**  
**Formation Top Depth:** 0.3330000042915344  
**Formation End Depth:** 8.0  
**Formation End Depth UOM:** ft

**Overburden and Bedrock**

**Materials Interval**

**Formation ID:** 1007586804  
**Layer:** 3  
**Color:** 2  
**General Color:** GREY  
**Mat1:** 17  
**Most Common Material:** SHALE  
**Mat2:**  
**Mat2 Desc:**  
**Mat3:** 92  
**Mat3 Desc:** WEATHERED  
**Formation Top Depth:** 8.0  
**Formation End Depth:** 16.5  
**Formation End Depth UOM:** ft

<i>Map Key</i>	<i>Number of Records</i>	<i>Direction/ Distance (m)</i>	<i>Elev/Diff (m)</i>	<i>Site</i>	<i>DB</i>
<b><u>Annular Space/Abandonment Sealing Record</u></b>					
<b>Plug ID:</b>		1007586812			
<b>Layer:</b>		1			
<b>Plug From:</b>		16.5			
<b>Plug To:</b>		5.5			
<b>Plug Depth UOM:</b>		ft			
<b><u>Annular Space/Abandonment Sealing Record</u></b>					
<b>Plug ID:</b>		1007586814			
<b>Layer:</b>		3			
<b>Plug From:</b>					
<b>Plug To:</b>					
<b>Plug Depth UOM:</b>		ft			
<b><u>Annular Space/Abandonment Sealing Record</u></b>					
<b>Plug ID:</b>		1007586813			
<b>Layer:</b>		2			
<b>Plug From:</b>		5.5			
<b>Plug To:</b>		0.0			
<b>Plug Depth UOM:</b>		ft			
<b><u>Method of Construction &amp; Well Use</u></b>					
<b>Method Construction ID:</b>		1007586811			
<b>Method Construction Code:</b>		D			
<b>Method Construction:</b>		Direct Push			
<b>Other Method Construction:</b>					
<b><u>Pipe Information</u></b>					
<b>Pipe ID:</b>		1007586801			
<b>Casing No:</b>		0			
<b>Comment:</b>					
<b>Alt Name:</b>					
<b><u>Construction Record - Casing</u></b>					
<b>Casing ID:</b>		1007586807			
<b>Layer:</b>		1			
<b>Material:</b>		5			
<b>Open Hole or Material:</b>		PLASTIC			
<b>Depth From:</b>		0.0			
<b>Depth To:</b>		5.5			
<b>Casing Diameter:</b>		2.0			
<b>Casing Diameter UOM:</b>		inch			
<b>Casing Depth UOM:</b>		ft			
<b><u>Construction Record - Screen</u></b>					
<b>Screen ID:</b>		1007586808			
<b>Layer:</b>		1			
<b>Slot:</b>		10			



Map Key	Number of Records	Direction/ Distance (m)	Elev/Diff (m)	Site	DB
Screen Top Depth:		5.5			
Screen End Depth:		16.5			
Screen Material:		5			
Screen Depth UOM:		ft			
Screen Diameter UOM:		inch			
Screen Diameter:		2.25			

**Water Details**

Water ID: 1007586806  
 Layer:  
 Kind Code:  
 Kind:  
 Water Found Depth:  
 Water Found Depth UOM: ft

**Hole Diameter**

Hole ID: 1007586805  
 Diameter: 6.0  
 Depth From: 0.0  
 Depth To: 16.5  
 Hole Depth UOM: ft  
 Hole Diameter UOM: inch

**Links**

Bore Hole ID:	1007311288	Tag No:	A243697
Depth M:	5.0292	Contractor:	7241
Year Completed:	2018	Path:	732\7322523.pdf
Well Completed Dt:	2018/05/17	Latitude:	43.4560607849357
Audit No:	Z286920	Longitude:	-79.6852950756888

[36](#) 1 of 1 SE/142.7 102.8 / -2.04 ON WWIS

Well ID:	7286766	Flowing (Y/N):	
Construction Date:		Flow Rate:	
Use 1st:		Data Entry Status:	Yes
Use 2nd:		Data Src:	
Final Well Status:		Date Received:	17-May-2017 00:00:00
Water Type:		Selected Flag:	TRUE
Casing Material:		Abandonment Rec:	
Audit No:	C37214	Contractor:	7147
Tag:	A216335	Form Version:	8
Constructn Method:		Owner:	
Elevation (m):		County:	HALTON
Elevatn Reliabilty:		Lot:	
Depth to Bedrock:		Concession:	
Well Depth:		Concession Name:	
Overburden/Bedrock:		Easting NAD83:	
Pump Rate:		Northing NAD83:	
Static Water Level:		Zone:	
Clear/Cloudy:		UTM Reliability:	
Municipality:	OAKVILLE TOWN		
Site Info:			

PDF URL (Map):

**Additional Detail(s) (Map)**

Well Completed Date:

Map Key	Number of Records	Direction/ Distance (m)	Elev/Diff (m)	Site	DB
---------	-------------------	----------------------------	------------------	------	----

**Year Completed:**  
**Depth (m):**  
**Latitude:** 43.4564217649793  
**Longitude:** -79.6845827118728  
**Path:**

**Bore Hole Information**

<b>Bore Hole ID:</b>	1006448975	<b>Elevation:</b>	
<b>DP2BR:</b>		<b>Elevrc:</b>	
<b>Spatial Status:</b>		<b>Zone:</b>	17
<b>Code OB:</b>		<b>East83:</b>	606421.00
<b>Code OB Desc:</b>		<b>North83:</b>	4812342.00
<b>Open Hole:</b>		<b>Org CS:</b>	UTM83
<b>Cluster Kind:</b>		<b>UTMRC:</b>	4
<b>Date Completed:</b>		<b>UTMRC Desc:</b>	margin of error : 30 m - 100 m
<b>Remarks:</b>		<b>Location Method:</b>	wwr
<b>Loc Method Desc:</b>	on Water Well Record		
<b>Elevrc Desc:</b>			
<b>Location Source Date:</b>			
<b>Improvement Location Source:</b>			
<b>Improvement Location Method:</b>			
<b>Source Revision Comment:</b>			
<b>Supplier Comment:</b>			

**Links**

<b>Bore Hole ID:</b>	1006448975	<b>Tag No:</b>	A216335
<b>Depth M:</b>		<b>Contractor:</b>	7147
<b>Year Completed:</b>		<b>Path:</b>	
<b>Well Completed Dt:</b>		<b>Latitude:</b>	43.4564217649793
<b>Audit No:</b>	C37214	<b>Longitude:</b>	-79.6845827118728

[37](#)      1 of 1      **SW/154.6**      **104.8 / 0.00**      **ON**      **BORE**

<b>Borehole ID:</b>	646019	<b>Inclin FLG:</b>	No
<b>OGF ID:</b>	215546402	<b>SP Status:</b>	Initial Entry
<b>Status:</b>		<b>Surv Elev:</b>	No
<b>Type:</b>	Borehole	<b>Piezometer:</b>	No
<b>Use:</b>	Geotechnical/Geological Investigation	<b>Primary Name:</b>	
<b>Completion Date:</b>	APR-1958	<b>Municipality:</b>	
<b>Static Water Level:</b>		<b>Lot:</b>	
<b>Primary Water Use:</b>	Not Used	<b>Township:</b>	
<b>Sec. Water Use:</b>		<b>Latitude DD:</b>	43.456188
<b>Total Depth m:</b>	7.6	<b>Longitude DD:</b>	-79.687139
<b>Depth Ref:</b>	Ground Surface	<b>UTM Zone:</b>	17
<b>Depth Elev:</b>		<b>Easting:</b>	606215
<b>Drill Method:</b>	Diamond Drill	<b>Northing:</b>	4812313
<b>Orig Ground Elev m:</b>	105	<b>Location Accuracy:</b>	
<b>Elev Reliabil Note:</b>		<b>Accuracy:</b>	Not Applicable
<b>DEM Ground Elev m:</b>	105		
<b>Concession:</b>			
<b>Location D:</b>			
<b>Survey D:</b>			
<b>Comments:</b>			

**Borehole Geology Stratum**

<b>Geology Stratum ID:</b>	218513233	<b>Mat Consistency:</b>	
<b>Top Depth:</b>	0	<b>Material Moisture:</b>	
<b>Bottom Depth:</b>	.3	<b>Material Texture:</b>	

Map Key	Number of Records	Direction/ Distance (m)	Elev/Diff (m)	Site	DB
<b>Material Color:</b>	Black			<b>Non Geo Mat Type:</b>	
<b>Material 1:</b>	Soil			<b>Geologic Formation:</b>	
<b>Material 2:</b>				<b>Geologic Group:</b>	
<b>Material 3:</b>				<b>Geologic Period:</b>	
<b>Material 4:</b>				<b>Depositional Gen:</b>	
<b>Gsc Material Description:</b>					
<b>Stratum Description:</b>	SOIL. BLACK,AGE POST-GLACIAL.				
<b>Geology Stratum ID:</b>	218513236			<b>Mat Consistency:</b>	
<b>Top Depth:</b>	3			<b>Material Moisture:</b>	
<b>Bottom Depth:</b>	7.6			<b>Material Texture:</b>	
<b>Material Color:</b>	Brown			<b>Non Geo Mat Type:</b>	
<b>Material 1:</b>	Bedrock			<b>Geologic Formation:</b>	
<b>Material 2:</b>	Shale			<b>Geologic Group:</b>	
<b>Material 3:</b>	Limestone			<b>Geologic Period:</b>	Ordovician
<b>Material 4:</b>				<b>Depositional Gen:</b>	
<b>Gsc Material Description:</b>					
<b>Stratum Description:</b>	BEDROCK,SHALE, LIMESTONE. BROWN,LAYERED,AGE ORDOVICIAN. 0001002200050200 **Note: Many records provided by the department have a truncated [Stratum Description] field.				
<b>Geology Stratum ID:</b>	218513234			<b>Mat Consistency:</b>	Soft
<b>Top Depth:</b>	.3			<b>Material Moisture:</b>	
<b>Bottom Depth:</b>	1.5			<b>Material Texture:</b>	
<b>Material Color:</b>	Brown			<b>Non Geo Mat Type:</b>	
<b>Material 1:</b>	Clay			<b>Geologic Formation:</b>	
<b>Material 2:</b>	Silt			<b>Geologic Group:</b>	
<b>Material 3:</b>				<b>Geologic Period:</b>	
<b>Material 4:</b>				<b>Depositional Gen:</b>	glacial
<b>Gsc Material Description:</b>					
<b>Stratum Description:</b>	CLAY,SILT. BROWN,VERY SOFT,AGE GLACIAL.				
<b>Geology Stratum ID:</b>	218513235			<b>Mat Consistency:</b>	Hard
<b>Top Depth:</b>	1.5			<b>Material Moisture:</b>	
<b>Bottom Depth:</b>	3			<b>Material Texture:</b>	Medium
<b>Material Color:</b>	Brown			<b>Non Geo Mat Type:</b>	
<b>Material 1:</b>	Clay			<b>Geologic Formation:</b>	
<b>Material 2:</b>	Shale			<b>Geologic Group:</b>	
<b>Material 3:</b>	Sand			<b>Geologic Period:</b>	
<b>Material 4:</b>				<b>Depositional Gen:</b>	glacial
<b>Gsc Material Description:</b>					
<b>Stratum Description:</b>	CLAY,SHALE,SAND MEDIUM. BROWN,VERY HARD,LAYERED, AGE GLACIAL.				
<b>Source</b>					
<b>Source Type:</b>	Data Survey			<b>Source Appl:</b>	Spatial/Tabular
<b>Source Orig:</b>	Geological Survey of Canada			<b>Source Iden:</b>	1
<b>Source Date:</b>	1956-1972			<b>Scale or Res:</b>	Varies
<b>Confidence:</b>	M			<b>Horizontal:</b>	NAD27
<b>Observatio:</b>				<b>Verticalda:</b>	Mean Average Sea Level
<b>Source Name:</b>	Urban Geology Automated Information System (UGAIS)				
<b>Source Details:</b>	File: TOR2.txt RecordID: 140410 NTS_Sheet: 30M05H				
<b>Confiden 1:</b>	Reliable information but incomplete.				
<b>Source List</b>					
<b>Source Identifier:</b>	1			<b>Horizontal Datum:</b>	NAD27
<b>Source Type:</b>	Data Survey			<b>Vertical Datum:</b>	Mean Average Sea Level
<b>Source Date:</b>	1956-1972			<b>Projection Name:</b>	Universal Transverse Mercator
<b>Scale or Resolution:</b>	Varies				
<b>Source Name:</b>	Urban Geology Automated Information System (UGAIS)				
<b>Source Originators:</b>	Geological Survey of Canada				

Map Key	Number of Records	Direction/ Distance (m)	Elev/Diff (m)	Site	DB
<a href="#">38</a>	1 of 1	SE/157.4	101.9 / -2.94	207 Cross Avenue Oakville ON L6J 2W9	EHS
<b>Order No:</b>	20040504006			<b>Nearest Intersection:</b>	cross av/argus rd
<b>Status:</b>	C			<b>Municipality:</b>	halton
<b>Report Type:</b>	Complete Report			<b>Client Prov/State:</b>	ON
<b>Report Date:</b>	5/12/04			<b>Search Radius (km):</b>	0.25
<b>Date Received:</b>	5/4/04			<b>X:</b>	-79.68379
<b>Previous Site Name:</b>				<b>Y:</b>	43.456578
<b>Lot/Building Size:</b>	13175 square feet (lot size)				
<b>Additional Info Ordered:</b>	Fire Insur. Maps and/or Site Plans; Title Search				

<a href="#">39</a>	1 of 7	S/165.6	103.8 / -1.01	Instant Imprints Canada Inc. 165 Cross Ave Suite 6 Oakville ON L6J 0A9	SCT
<b>Established:</b>					
<b>Plant Size (ft²):</b>					
<b>Employment:</b>					
<b>--Details--</b>					
<b>Description:</b>	Commercial Screen Printing				
<b>SIC/NAICS Code:</b>	323113				
<b>Description:</b>	Other Printing				
<b>SIC/NAICS Code:</b>	323119				
<b>Description:</b>	All Other Textile Product Mills				
<b>SIC/NAICS Code:</b>	314990				
<b>Description:</b>	Sign Manufacturing				
<b>SIC/NAICS Code:</b>	339950				
<b>Description:</b>	Lessors of Non-Financial Intangible Assets (Except Copyrighted Works)				
<b>SIC/NAICS Code:</b>	533110				
<b>Description:</b>	Commercial Screen Printing				
<b>SIC/NAICS Code:</b>	323113				

<a href="#">39</a>	2 of 7	S/165.6	103.8 / -1.01	Hepworth and Damas Endodontics 165 Cross Ave, Suite 200 Oakville ON L6J 0A9	GEN
<b>Generator No:</b>	ON3034609				
<b>SIC Code:</b>	621390				
<b>SIC Description:</b>	OFFICES OF ALL OTHER HEALTH PRACTITIONERS				
<b>Approval Years:</b>	2016				
<b>PO Box No:</b>					
<b>Country:</b>	Canada				
<b>Status:</b>					
<b>Co Admin:</b>					
<b>Choice of Contact:</b>	CO_OFFICIAL				
<b>Phone No Admin:</b>					
<b>Contaminated Facility:</b>	No				
<b>MHSW Facility:</b>	No				
<b>Detail(s)</b>					
<b>Waste Class:</b>	261				
<b>Waste Class Name:</b>	PHARMACEUTICALS				

Map Key	Number of Records	Direction/ Distance (m)	Elev/Diff (m)	Site	DB
<b>Waste Class:</b>		312			
<b>Waste Class Name:</b>		PATHOLOGICAL WASTES			
<a href="#">39</a>	3 of 7	S/165.6	103.8 / -1.01	Hepworth and Damas Endodontics 165 Cross Ave, Suite 200 Oakville ON L6J 0A9	GEN
<b>Generator No:</b>		ON3034609			
<b>SIC Code:</b>		621390			
<b>SIC Description:</b>		OFFICES OF ALL OTHER HEALTH PRACTITIONERS			
<b>Approval Years:</b>		2015			
<b>PO Box No:</b>					
<b>Country:</b>		Canada			
<b>Status:</b>					
<b>Co Admin:</b>					
<b>Choice of Contact:</b>		CO_OFFICIAL			
<b>Phone No Admin:</b>					
<b>Contaminated Facility:</b>		No			
<b>MHSW Facility:</b>		No			
<b><u>Detail(s)</u></b>					
<b>Waste Class:</b>		312			
<b>Waste Class Name:</b>		PATHOLOGICAL WASTES			
<b>Waste Class:</b>		261			
<b>Waste Class Name:</b>		PHARMACEUTICALS			
<a href="#">39</a>	4 of 7	S/165.6	103.8 / -1.01	Hepworth and Damas Endodontics 165 Cross Ave, Suite 200 Oakville ON L6J 0A9	GEN
<b>Generator No:</b>		ON3034609			
<b>SIC Code:</b>		621390			
<b>SIC Description:</b>		OFFICES OF ALL OTHER HEALTH PRACTITIONERS			
<b>Approval Years:</b>		2014			
<b>PO Box No:</b>					
<b>Country:</b>		Canada			
<b>Status:</b>					
<b>Co Admin:</b>					
<b>Choice of Contact:</b>		CO_OFFICIAL			
<b>Phone No Admin:</b>					
<b>Contaminated Facility:</b>		No			
<b>MHSW Facility:</b>		No			
<b><u>Detail(s)</u></b>					
<b>Waste Class:</b>		261			
<b>Waste Class Name:</b>		PHARMACEUTICALS			
<b>Waste Class:</b>		312			
<b>Waste Class Name:</b>		PATHOLOGICAL WASTES			
<a href="#">39</a>	5 of 7	S/165.6	103.8 / -1.01	Hepworth and Damas Endodontics 165 Cross Ave, Suite 200 Oakville ON L6J 0A9	GEN
<b>Generator No:</b>		ON3034609			
<b>SIC Code:</b>					
<b>SIC Description:</b>					
<b>Approval Years:</b>		As of Dec 2018			
<b>PO Box No:</b>					

Map Key	Number of Records	Direction/ Distance (m)	Elev/Diff (m)	Site	DB
<b>Country:</b> <b>Status:</b> <b>Co Admin:</b> <b>Choice of Contact:</b> <b>Phone No Admin:</b> <b>Contaminated Facility:</b> <b>MHSW Facility:</b>		Canada Registered			
<b><u>Detail(s)</u></b>					
<b>Waste Class:</b> <b>Waste Class Name:</b>		261 A Pharmaceuticals			
<b>Waste Class:</b> <b>Waste Class Name:</b>		312 P Pathological wastes			
<a href="#">39</a>	6 of 7	S/165.6	103.8 / -1.01	Hepworth and Damas Endodontics 165 Cross Ave, Suite 200 Oakville ON L6J 0A9	GEN
<b>Generator No:</b> <b>SIC Code:</b> <b>SIC Description:</b> <b>Approval Years:</b> <b>PO Box No:</b> <b>Country:</b> <b>Status:</b> <b>Co Admin:</b> <b>Choice of Contact:</b> <b>Phone No Admin:</b> <b>Contaminated Facility:</b> <b>MHSW Facility:</b>		ON3034609  As of Jul 2020  Canada Registered			
<b><u>Detail(s)</u></b>					
<b>Waste Class:</b> <b>Waste Class Name:</b>		261 A Pharmaceuticals			
<b>Waste Class:</b> <b>Waste Class Name:</b>		312 P Pathological wastes			
<a href="#">39</a>	7 of 7	S/165.6	103.8 / -1.01	Hepworth and Damas Endodontics 165 Cross Ave, Suite 200 Oakville ON L6J 0A9	GEN
<b>Generator No:</b> <b>SIC Code:</b> <b>SIC Description:</b> <b>Approval Years:</b> <b>PO Box No:</b> <b>Country:</b> <b>Status:</b> <b>Co Admin:</b> <b>Choice of Contact:</b> <b>Phone No Admin:</b> <b>Contaminated Facility:</b> <b>MHSW Facility:</b>		ON3034609  As of Nov 2021  Canada Registered			
<b><u>Detail(s)</u></b>					
<b>Waste Class:</b> <b>Waste Class Name:</b>		261 A Pharmaceuticals			

Map Key	Number of Records	Direction/ Distance (m)	Elev/Diff (m)	Site	DB
<b>Waste Class:</b>		312 P			
<b>Waste Class Name:</b>		Pathological wastes			
<a href="#">40</a>	1 of 26	SW/166.5	104.8 / 0.00	<b>WOOLCO DEPARTMENT STORES #6497 TRAFALGAR VILLAGE 125 CROSS AVE OAKVILLE ON L6J 2W8</b>	<b>PES</b>
<b>Detail Licence No:</b>				<b>Operator Box:</b>	
<b>Licence No:</b>				<b>Operator Class:</b>	
<b>Status:</b>				<b>Operator No:</b>	
<b>Approval Date:</b>				<b>Operator Type:</b>	
<b>Report Source:</b>				<b>Oper Area Code:</b>	
<b>Licence Type:</b>	Vendor			<b>Oper Phone No:</b>	
<b>Licence Type Code:</b>				<b>Operator Ext:</b>	
<b>Licence Class:</b>				<b>Operator Lot:</b>	
<b>Licence Control:</b>				<b>Oper Concession:</b>	
<b>Latitude:</b>				<b>Operator Region:</b>	
<b>Longitude:</b>				<b>Operator District:</b>	
<b>Lot:</b>				<b>Operator County:</b>	
<b>Concession:</b>				<b>Op Municipality:</b>	
<b>Region:</b>				<b>Post Office Box:</b>	
<b>District:</b>				<b>MOE District:</b>	
<b>County:</b>				<b>SWP Area Name:</b>	
<b>Trade Name:</b>					
<b>PDF URL:</b>					
<a href="#">40</a>	2 of 26	SW/166.5	104.8 / 0.00	<b>125 Cross Avenue Oakville ON L6J 2W8</b>	<b>EHS</b>
<b>Order No:</b>	20001121001			<b>Nearest Intersection:</b>	Cross Avenue and Lyons Lane
<b>Status:</b>	C			<b>Municipality:</b>	Halton
<b>Report Type:</b>	Complete Report			<b>Client Prov/State:</b>	ON
<b>Report Date:</b>	11/24/00			<b>Search Radius (km):</b>	0.25
<b>Date Received:</b>	11/20/00			<b>X:</b>	-79.686493
<b>Previous Site Name:</b>				<b>Y:</b>	43.454296
<b>Lot/Building Size:</b>	18.7 acres				
<b>Additional Info Ordered:</b>					
<a href="#">40</a>	3 of 26	SW/166.5	104.8 / 0.00	<b>GARRIE &amp; CHRIS NO FRILLS #700 125 CROSS AVE OAKVILLE ON L6J2W8</b>	<b>PES</b>
<b>Detail Licence No:</b>	23-01-11159-0			<b>Operator Box:</b>	
<b>Licence No:</b>	11159			<b>Operator Class:</b>	
<b>Status:</b>				<b>Operator No:</b>	
<b>Approval Date:</b>				<b>Operator Type:</b>	
<b>Report Source:</b>	Legacy Licenses (Excluding TS)			<b>Oper Area Code:</b>	905
<b>Licence Type:</b>	Limited Vendor			<b>Oper Phone No:</b>	8447493
<b>Licence Type Code:</b>	23			<b>Operator Ext:</b>	
<b>Licence Class:</b>	01			<b>Operator Lot:</b>	
<b>Licence Control:</b>	0			<b>Oper Concession:</b>	
<b>Latitude:</b>				<b>Operator Region:</b>	3
<b>Longitude:</b>				<b>Operator District:</b>	
<b>Lot:</b>				<b>Operator County:</b>	28
<b>Concession:</b>				<b>Op Municipality:</b>	
<b>Region:</b>	3			<b>Post Office Box:</b>	
<b>District:</b>				<b>MOE District:</b>	
<b>County:</b>	28			<b>SWP Area Name:</b>	
<b>Trade Name:</b>					
<b>PDF URL:</b>					

Map Key	Number of Records	Direction/ Distance (m)	Elev/Diff (m)	Site	DB
<a href="#">40</a>	4 of 26	SW/166.5	104.8 / 0.00	812918 ONTARIO LIMITED O/A KEVIN'S NO FRILLS 125 CROSS AVENUE OAKVILLE ON L6J2W8	PES
<b>Detail Licence No:</b> 23-01-12256-0 <b>Licence No:</b> 12256 <b>Status:</b> <b>Approval Date:</b> <b>Report Source:</b> Legacy Licenses (Excluding TS) <b>Licence Type:</b> Limited Vendor <b>Licence Type Code:</b> 23 <b>Licence Class:</b> 01 <b>Licence Control:</b> 0 <b>Latitude:</b> <b>Longitude:</b> <b>Lot:</b> <b>Concession:</b> <b>Region:</b> <b>District:</b> <b>County:</b> <b>Trade Name:</b> <b>PDF URL:</b>		<b>Operator Box:</b> <b>Operator Class:</b> <b>Operator No:</b> <b>Operator Type:</b> <b>Oper Area Code:</b> 905 <b>Oper Phone No:</b> 8447493 <b>Operator Ext:</b> <b>Operator Lot:</b> <b>Oper Concession:</b> <b>Operator Region:</b> 3 <b>Operator District:</b> <b>Operator County:</b> 28 <b>Op Municipality:</b> <b>Post Office Box:</b> <b>MOE District:</b> <b>SWP Area Name:</b>			

<a href="#">40</a>	5 of 26	SW/166.5	104.8 / 0.00	BLACK PHOTO CORPORATION 125 CROSS AVENUE OAKVILLE ON L6J 2W8	GEN
<b>Generator No:</b> ON0074324 <b>SIC Code:</b> 6571 <b>SIC Description:</b> CAMERA/PHOTO. SUPPLY <b>Approval Years:</b> 86,87,88,89 <b>PO Box No:</b> <b>Country:</b> <b>Status:</b> <b>Co Admin:</b> <b>Choice of Contact:</b> <b>Phone No Admin:</b> <b>Contaminated Facility:</b> <b>MHSW Facility:</b>					
<b>Detail(s)</b>					
<b>Waste Class:</b> 264 <b>Waste Class Name:</b> PHOTOPROCESSING WASTES					

<a href="#">40</a>	6 of 26	SW/166.5	104.8 / 0.00	BLACK PHOTO CORPORATION 125 CROSS AVENUE OAKVILLE ON L6J 2W8	GEN
<b>Generator No:</b> ON0074324 <b>SIC Code:</b> 6571 <b>SIC Description:</b> CAMERA/PHOTO. SUPPLY <b>Approval Years:</b> 90,92,93,97,98,99,00,01 <b>PO Box No:</b> <b>Country:</b> <b>Status:</b> <b>Co Admin:</b> <b>Choice of Contact:</b> <b>Phone No Admin:</b>					



Map Key	Number of Records	Direction/ Distance (m)	Elev/Diff (m)	Site	DB
<b>Contaminated Facility:</b> <b>MHSW Facility:</b>					
<b><u>Detail(s)</u></b>					
			264		
			PHOTOPROCESSING WASTES		
<a href="#">40</a>	7 of 26	SW/166.5	104.8 / 0.00	WAL-MART CANADA INC. 125 CROSS AVENUE TRAFALGAR VILLAGE OAKVILLE ON L6J 2W8	GEN
			Generator No: ON1881529		
			SIC Code: 6031		
			SIC Description: PHARMACIES		
			Approval Years: 97,98		
			PO Box No:		
			Country:		
			Status:		
			Co Admin:		
			Choice of Contact:		
			Phone No Admin:		
			Contaminated Facility:		
			MHSW Facility:		
<b><u>Detail(s)</u></b>					
			331		
			WASTE COMPRESSED GASES		
			145		
			PAINT/PIGMENT/COATING RESIDUES		
			148		
			INORGANIC LABORATORY CHEMICALS		
			213		
			PETROLEUM DISTILLATES		
			252		
			WASTE OILS & LUBRICANTS		
			263		
			ORGANIC LABORATORY CHEMICALS		
			269		
			NON-HALOGENATED PESTICIDES		
<a href="#">40</a>	8 of 26	SW/166.5	104.8 / 0.00	WAL-MART CANADA INC. TRAFALGAR VILLAGE 125 CROSS AVENUE OAKVILLE ON L5J 2W3	GEN
			Generator No: ON1881529		
			SIC Code: 6031		
			SIC Description: PHARMACIES		
			Approval Years: 99,00,01		
			PO Box No:		
			Country:		
			Status:		
			Co Admin:		
			Choice of Contact:		
			Phone No Admin:		
			Contaminated Facility:		

Map Key	Number of Records	Direction/ Distance (m)	Elev/Diff (m)	Site	DB
<b>MHSW Facility:</b>					
<b><u>Detail(s)</u></b>					
<b>Waste Class:</b>		145			
<b>Waste Class Name:</b>		PAINT/PIGMENT/COATING RESIDUES			
<b>Waste Class:</b>		148			
<b>Waste Class Name:</b>		INORGANIC LABORATORY CHEMICALS			
<b>Waste Class:</b>		213			
<b>Waste Class Name:</b>		PETROLEUM DISTILLATES			
<b>Waste Class:</b>		252			
<b>Waste Class Name:</b>		WASTE OILS & LUBRICANTS			
<b>Waste Class:</b>		263			
<b>Waste Class Name:</b>		ORGANIC LABORATORY CHEMICALS			
<b>Waste Class:</b>		269			
<b>Waste Class Name:</b>		NON-HALOGENATED PESTICIDES			
<b>Waste Class:</b>		331			
<b>Waste Class Name:</b>		WASTE COMPRESSED GASES			

<a href="#">40</a>	9 of 26	SW/166.5	104.8 / 0.00	Kevin's No Frills<UNOFFICIAL> 125 Cross Ave Oakville ON	SPL
<b>Ref No:</b>	7032-73NJ33			<b>Discharger Report:</b>	
<b>Site No:</b>				<b>Material Group:</b>	Gases/Particulate
<b>Incident Dt:</b>				<b>Health/Env Conseq:</b>	
<b>Year:</b>				<b>Client Type:</b>	
<b>Incident Cause:</b>	Discharge or Emission to Air			<b>Sector Type:</b>	Other
<b>Incident Event:</b>				<b>Agency Involved:</b>	
<b>Contaminant Code:</b>	38			<b>Nearest Watercourse:</b>	
<b>Contaminant Name:</b>	REFRIGERANT GAS, N.O.S.			<b>Site Address:</b>	
<b>Contaminant Limit 1:</b>				<b>Site District Office:</b>	
<b>Contam Limit Freq 1:</b>				<b>Site Postal Code:</b>	
<b>Contaminant UN No 1:</b>				<b>Site Region:</b>	
<b>Environment Impact:</b>	Confirmed			<b>Site Municipality:</b>	Oakville
<b>Nature of Impact:</b>	Air Pollution			<b>Site Lot:</b>	
<b>Receiving Medium:</b>	Air			<b>Site Conc:</b>	
<b>Receiving Env:</b>				<b>Northing:</b>	
<b>MOE Response:</b>	No Field Response			<b>Easting:</b>	
<b>Dt MOE Arvl on Scn:</b>				<b>Site Geo Ref Accu:</b>	
<b>MOE Reported Dt:</b>	5/29/2007			<b>Site Map Datum:</b>	
<b>Dt Document Closed:</b>	7/4/2007			<b>SAC Action Class:</b>	
<b>Incident Reason:</b>				<b>Source Type:</b>	
<b>Site Name:</b>	Kevin's No Frills<UNOFFICIAL>				
<b>Site County/District:</b>					
<b>Site Geo Ref Meth:</b>					
<b>Incident Summary:</b>	No Frills: 300lbs AZ 50 to Atmosphere				
<b>Contaminant Qty:</b>	300 lb				

<a href="#">40</a>	10 of 26	SW/166.5	104.8 / 0.00	Crossroads Refrigeration <UNOFFICIAL> 125 Cross Ave. Oakville ON	SPL
<b>Ref No:</b>	1707-7HBSNX			<b>Discharger Report:</b>	
<b>Site No:</b>				<b>Material Group:</b>	
<b>Incident Dt:</b>				<b>Health/Env Conseq:</b>	

Map Key	Number of Records	Direction/ Distance (m)	Elev/Diff (m)	Site	DB
<b>Year:</b> <b>Incident Cause:</b> Valve / Fitting Leak Or Failure <b>Incident Event:</b> <b>Contaminant Code:</b> 38 <b>Contaminant Name:</b> FREON HP-62 (CFC) <b>Contaminant Limit 1:</b> <b>Contam Limit Freq 1:</b> <b>Contaminant UN No 1:</b> <b>Environment Impact:</b> Not Anticipated <b>Nature of Impact:</b> <b>Receiving Medium:</b> <b>Receiving Env:</b> <b>MOE Response:</b> No Field Response <b>Dt MOE Arvl on Scrn:</b> <b>MOE Reported Dt:</b> 8/8/2008 <b>Dt Document Closed:</b> <b>Incident Reason:</b> Equipment Failure <b>Site Name:</b> Kevin's No Frills Grocery Store <UNOFFICIAL> <b>Site County/District:</b> <b>Site Geo Ref Meth:</b> <b>Incident Summary:</b> Crossroads Refrigeration - 135 kg. of freon to air. <b>Contaminant Qty:</b> 135 kg		<b>Client Type:</b> <b>Sector Type:</b> Other <b>Agency Involved:</b> <b>Nearest Watercourse:</b> <b>Site Address:</b> <b>Site District Office:</b> Halton-Peel <b>Site Postal Code:</b> <b>Site Region:</b> <b>Site Municipality:</b> Oakville <b>Site Lot:</b> <b>Site Conc:</b> <b>Northing:</b> <b>Easting:</b> <b>Site Geo Ref Accu:</b> <b>Site Map Datum:</b> <b>SAC Action Class:</b> Air Spills - Gases and Vapours <b>Source Type:</b>			

<a href="#">40</a>	11 of 26	SW/166.5	104.8 / 0.00	812918 ONTARIO LIMITED O/A KEVIN'S NO FRILLS 125 CROSS AVENUE OAKVILLE ON L6J 2W8	PES
<b>Detail Licence No:</b> <b>Licence No:</b> <b>Status:</b> <b>Approval Date:</b> <b>Report Source:</b> <b>Licence Type:</b> Vendor <b>Licence Type Code:</b> <b>Licence Class:</b> <b>Licence Control:</b> <b>Latitude:</b> <b>Longitude:</b> <b>Lot:</b> <b>Concession:</b> <b>Region:</b> <b>District:</b> <b>County:</b> <b>Trade Name:</b> <b>PDF URL:</b>		<b>Operator Box:</b> <b>Operator Class:</b> <b>Operator No:</b> <b>Operator Type:</b> <b>Oper Area Code:</b> <b>Oper Phone No:</b> <b>Operator Ext:</b> <b>Operator Lot:</b> <b>Oper Concession:</b> <b>Operator Region:</b> <b>Operator District:</b> <b>Operator County:</b> <b>Op Municipality:</b> <b>Post Office Box:</b> <b>MOE District:</b> <b>SWP Area Name:</b>			

<a href="#">40</a>	12 of 26	SW/166.5	104.8 / 0.00	Neelands Refrigeration Limited 125 Cross Ave Oakville ON L6J 2W8	SPL
<b>Ref No:</b> 4118-9PETE7 <b>Site No:</b> 9323-8DMNLU <b>Incident Dt:</b> 2014/09/29 <b>Year:</b> <b>Incident Cause:</b> Leak/Break <b>Incident Event:</b> <b>Contaminant Code:</b> 38 <b>Contaminant Name:</b> REFRIGERANT GAS, N.O.S. <b>Contaminant Limit 1:</b> <b>Contam Limit Freq 1:</b> <b>Contaminant UN No 1:</b>		<b>Discharger Report:</b> <b>Material Group:</b> <b>Health/Env Conseq:</b> <b>Client Type:</b> <b>Sector Type:</b> Valve/Fitting/Piping <b>Agency Involved:</b> <b>Nearest Watercourse:</b> <b>Site Address:</b> 125 Cross Ave <b>Site District Office:</b> <b>Site Postal Code:</b> L6J 2W8 <b>Site Region:</b>			

Map Key	Number of Records	Direction/ Distance (m)	Elev/Diff (m)	Site	DB
<b>Environment Impact:</b>	Confirmed			<b>Site Municipality:</b>	Oakville
<b>Nature of Impact:</b>	Air Pollution			<b>Site Lot:</b>	
<b>Receiving Medium:</b>				<b>Site Conc:</b>	
<b>Receiving Env:</b>				<b>Northing:</b>	NA
<b>MOE Response:</b>	No Field Response			<b>Easting:</b>	NA
<b>Dt MOE Arvl on Scn:</b>				<b>Site Geo Ref Accu:</b>	NA
<b>MOE Reported Dt:</b>	2014/09/29			<b>Site Map Datum:</b>	NA
<b>Dt Document Closed:</b>	2014/10/09			<b>SAC Action Class:</b>	Air Spills - Gases and Vapours
<b>Incident Reason:</b>	Equipment Failure			<b>Source Type:</b>	
<b>Site Name:</b>	Kevin's No Frills				
<b>Site County/District:</b>					
<b>Site Geo Ref Meth:</b>	NA				
<b>Incident Summary:</b>	Kevin's No Frills- R507 to atmos.				
<b>Contaminant Qty:</b>	265.5 kg				

<a href="#">40</a>	13 of 26	SW/166.5	104.8 / 0.00	1950409 ONTARIO LIMITED O/A COLANGELO'S NO FRILLS 1-125 CROSS AVE OAKVILLE ON L6J2W8	PES
<b>Detail Licence No:</b>				<b>Operator Box:</b>	
<b>Licence No:</b>	17926			<b>Operator Class:</b>	
<b>Status:</b>				<b>Operator No:</b>	
<b>Approval Date:</b>				<b>Operator Type:</b>	
<b>Report Source:</b>	Legacy Licenses (Excluding TS)			<b>Oper Area Code:</b>	905
<b>Licence Type:</b>	Limited Vendor			<b>Oper Phone No:</b>	8441614
<b>Licence Type Code:</b>	23			<b>Operator Ext:</b>	
<b>Licence Class:</b>	01			<b>Operator Lot:</b>	
<b>Licence Control:</b>				<b>Oper Concession:</b>	
<b>Latitude:</b>				<b>Operator Region:</b>	
<b>Longitude:</b>				<b>Operator District:</b>	
<b>Lot:</b>				<b>Operator County:</b>	
<b>Concession:</b>				<b>Op Municipality:</b>	
<b>Region:</b>				<b>Post Office Box:</b>	
<b>District:</b>				<b>MOE District:</b>	
<b>County:</b>				<b>SWP Area Name:</b>	
<b>Trade Name:</b>					
<b>PDF URL:</b>					

<a href="#">40</a>	14 of 26	SW/166.5	104.8 / 0.00	1950409 ONTARIO LIMITED O/A COLANGELO'S NO FRILLS 1-125 CROSS AVE OAKVILLE ON L6J2W8	PES
<b>Detail Licence No:</b>				<b>Operator Box:</b>	
<b>Licence No:</b>	17936			<b>Operator Class:</b>	
<b>Status:</b>				<b>Operator No:</b>	
<b>Approval Date:</b>				<b>Operator Type:</b>	
<b>Report Source:</b>	Legacy Licenses (Excluding TS)			<b>Oper Area Code:</b>	905
<b>Licence Type:</b>	Limited Vendor			<b>Oper Phone No:</b>	8447493
<b>Licence Type Code:</b>	23			<b>Operator Ext:</b>	
<b>Licence Class:</b>	01			<b>Operator Lot:</b>	
<b>Licence Control:</b>				<b>Oper Concession:</b>	
<b>Latitude:</b>				<b>Operator Region:</b>	
<b>Longitude:</b>				<b>Operator District:</b>	
<b>Lot:</b>				<b>Operator County:</b>	
<b>Concession:</b>				<b>Op Municipality:</b>	
<b>Region:</b>				<b>Post Office Box:</b>	
<b>District:</b>				<b>MOE District:</b>	
<b>County:</b>				<b>SWP Area Name:</b>	
<b>Trade Name:</b>					
<b>PDF URL:</b>					

Map Key	Number of Records	Direction/ Distance (m)	Elev/Diff (m)	Site	DB
<a href="#">40</a>	15 of 26	SW/166.5	104.8 / 0.00	125 Cross Ave Oakville ON L6J 2W8	SPL
<b>Ref No:</b>	4201-AH9TK8			<b>Discharger Report:</b>	
<b>Site No:</b>	9323-8DMNLU			<b>Material Group:</b>	
<b>Incident Dt:</b>	2017/01/03			<b>Health/Env Conseq:</b>	
<b>Year:</b>				<b>Client Type:</b>	
<b>Incident Cause:</b>				<b>Sector Type:</b>	Miscellaneous Industrial
<b>Incident Event:</b>	Leak/Break			<b>Agency Involved:</b>	
<b>Contaminant Code:</b>	38			<b>Nearest Watercourse:</b>	
<b>Contaminant Name:</b>	REFRIGERANT GAS, N.O.S.			<b>Site Address:</b>	125 Cross Ave
<b>Contaminant Limit 1:</b>				<b>Site District Office:</b>	
<b>Contam Limit Freq 1:</b>				<b>Site Postal Code:</b>	L6J 2W8
<b>Contaminant UN No 1:</b>				<b>Site Region:</b>	
<b>Environment Impact:</b>				<b>Site Municipality:</b>	Oakville
<b>Nature of Impact:</b>				<b>Site Lot:</b>	
<b>Receiving Medium:</b>				<b>Site Conc:</b>	
<b>Receiving Env:</b>	Air			<b>Northing:</b>	NA
<b>MOE Response:</b>	No			<b>Easting:</b>	NA
<b>Dt MOE Arvl on Scn:</b>				<b>Site Geo Ref Accu:</b>	NA
<b>MOE Reported Dt:</b>	2017/01/03			<b>Site Map Datum:</b>	NA
<b>Dt Document Closed:</b>				<b>SAC Action Class:</b>	Air Spills - Gases and Vapours
<b>Incident Reason:</b>	Unknown / N/A			<b>Source Type:</b>	
<b>Site Name:</b>	Kevin's No Frills				
<b>Site County/District:</b>					
<b>Site Geo Ref Meth:</b>	NA				
<b>Incident Summary:</b>	No Frills- R507A Refrigerant Leak				
<b>Contaminant Qty:</b>	300 lb				

<a href="#">40</a>	16 of 26	SW/166.5	104.8 / 0.00	Loblaw Companies Inc 1-125 Cross Ave. Oakville ON L6J 2W8	GEN
<b>Generator No:</b>	ON6167022				
<b>SIC Code:</b>	445110				
<b>SIC Description:</b>	SUPERMARKETS AND OTHER GROCERY (EXCEPT CONVENIENCE) STORES				
<b>Approval Years:</b>	2016				
<b>PO Box No:</b>					
<b>Country:</b>	Canada				
<b>Status:</b>					
<b>Co Admin:</b>	James Williams				
<b>Choice of Contact:</b>	CO_OFFICIAL				
<b>Phone No Admin:</b>	6472883298 Ext.				
<b>Contaminated Facility:</b>	No				
<b>MHSW Facility:</b>	No				
<b><u>Detail(s)</u></b>					
<b>Waste Class:</b>	312				
<b>Waste Class Name:</b>	PATHOLOGICAL WASTES				

<a href="#">40</a>	17 of 26	SW/166.5	104.8 / 0.00	Loblaw Companies Inc 1-125 Cross Ave. Oakville ON L6J 2W8	GEN
<b>Generator No:</b>	ON6167022				
<b>SIC Code:</b>	445110				
<b>SIC Description:</b>	SUPERMARKETS AND OTHER GROCERY (EXCEPT CONVENIENCE) STORES				
<b>Approval Years:</b>	2015				
<b>PO Box No:</b>					

Map Key	Number of Records	Direction/ Distance (m)	Elev/Diff (m)	Site	DB
<b>Country:</b> <b>Status:</b> <b>Co Admin:</b> <b>Choice of Contact:</b> <b>Phone No Admin:</b> <b>Contaminated Facility:</b> <b>MHSW Facility:</b>		Canada  James Williams CO_OFFICIAL 6472883298 Ext. No No			
<b>Detail(s)</b>					
<b>Waste Class:</b> <b>Waste Class Name:</b>		312 PATHOLOGICAL WASTES			
<a href="#">40</a>	18 of 26	SW/166.5	104.8 / 0.00	<b>LOBLAWS INC.</b> 1-125 Cross Ave. Oakville ON L6J 2W8	GEN
<b>Generator No:</b> <b>SIC Code:</b> <b>SIC Description:</b> <b>Approval Years:</b> <b>PO Box No:</b> <b>Country:</b> <b>Status:</b> <b>Co Admin:</b> <b>Choice of Contact:</b> <b>Phone No Admin:</b> <b>Contaminated Facility:</b> <b>MHSW Facility:</b>		ON6167022  As of Dec 2018  Canada Registered			
<b>Detail(s)</b>					
<b>Waste Class:</b> <b>Waste Class Name:</b>		212 I Aliphatic solvents and residues			
<b>Waste Class:</b> <b>Waste Class Name:</b>		312 P Pathological wastes			
<a href="#">40</a>	19 of 26	SW/166.5	104.8 / 0.00	<b>GARRIE &amp; CHRIS' NO FRILLS</b> 125 CROSS AVENUE OAKVILLE ON L6J2W8	PES
<b>Detail Licence No:</b> <b>Licence No:</b> <b>Status:</b> <b>Approval Date:</b> <b>Report Source:</b> <b>Licence Type:</b> <b>Licence Type Code:</b> <b>Licence Class:</b> <b>Licence Control:</b> <b>Latitude:</b> <b>Longitude:</b> <b>Lot:</b> <b>Concession:</b> <b>Region:</b> <b>District:</b> <b>County:</b> <b>Trade Name:</b> <b>PDF URL:</b>		10586  Legacy Licenses (Excluding TS) Retail Vendor Class 03 21 03		<b>Operator Box:</b> <b>Operator Class:</b> <b>Operator No:</b> <b>Operator Type:</b> <b>Oper Area Code:</b> <b>Oper Phone No:</b> <b>Operator Ext:</b> <b>Operator Lot:</b> <b>Oper Concession:</b> <b>Operator Region:</b> <b>Operator District:</b> <b>Operator County:</b> <b>Op Municipality:</b> <b>Post Office Box:</b> <b>MOE District:</b> <b>SWP Area Name:</b>	

Map Key	Number of Records	Direction/ Distance (m)	Elev/Diff (m)	Site	DB
<a href="#">40</a>	20 of 26	SW/166.5	104.8 / 0.00	GARRIE & CHRIS NO FRILLS #700 125 CROSS AVE OAKVILLE ON L6J2W8	PES
<b>Detail Licence No:</b> <b>Licence No:</b> 11159 <b>Status:</b> <b>Approval Date:</b> <b>Report Source:</b> Legacy Licenses (Excluding TS) <b>Licence Type:</b> Retail Vendor Class 03 <b>Licence Type Code:</b> 21 <b>Licence Class:</b> 03 <b>Licence Control:</b> <b>Latitude:</b> <b>Longitude:</b> <b>Lot:</b> <b>Concession:</b> <b>Region:</b> <b>District:</b> <b>County:</b> <b>Trade Name:</b> <b>PDF URL:</b>		<b>Operator Box:</b> <b>Operator Class:</b> <b>Operator No:</b> <b>Operator Type:</b> <b>Oper Area Code:</b> 905 <b>Oper Phone No:</b> 8447493 <b>Operator Ext:</b> <b>Operator Lot:</b> <b>Oper Concession:</b> <b>Operator Region:</b> <b>Operator District:</b> <b>Operator County:</b> <b>Op Municipality:</b> <b>Post Office Box:</b> <b>MOE District:</b> <b>SWP Area Name:</b>			

<a href="#">40</a>	21 of 26	SW/166.5	104.8 / 0.00	LOBLAWS INC. 1-125 Cross Ave. Oakville ON L6J 2W8	GEN
<b>Generator No:</b> ON6167022 <b>SIC Code:</b> <b>SIC Description:</b> <b>Approval Years:</b> As of Jul 2020 <b>PO Box No:</b> <b>Country:</b> Canada <b>Status:</b> Registered <b>Co Admin:</b> <b>Choice of Contact:</b> <b>Phone No Admin:</b> <b>Contaminated Facility:</b> <b>MHSW Facility:</b>					
<b><u>Detail(s)</u></b>					
<b>Waste Class:</b> 312 P <b>Waste Class Name:</b> Pathological wastes					
<b>Waste Class:</b> 212 I <b>Waste Class Name:</b> Aliphatic solvents and residues					

<a href="#">40</a>	22 of 26	SW/166.5	104.8 / 0.00	Value Village Stores 125 Cross Avenue Oakville ON L6J 2W8	GEN
<b>Generator No:</b> ON7256727 <b>SIC Code:</b> <b>SIC Description:</b> <b>Approval Years:</b> As of Jul 2020 <b>PO Box No:</b> <b>Country:</b> Canada <b>Status:</b> Registered <b>Co Admin:</b> <b>Choice of Contact:</b> <b>Phone No Admin:</b> <b>Contaminated Facility:</b>					

<b>Map Key</b>	<b>Number of Records</b>	<b>Direction/ Distance (m)</b>	<b>Elev/Diff (m)</b>	<b>Site</b>	<b>DB</b>
<b>MHSW Facility:</b>					
<b><u>Detail(s)</u></b>					
<b>Waste Class:</b>		331 L			
<b>Waste Class Name:</b>		Waste compressed gases including cylinders			
<b>Waste Class:</b>		263 A			
<b>Waste Class Name:</b>		Misc. waste organic chemicals			
<b>Waste Class:</b>		262 C			
<b>Waste Class Name:</b>		Detergents and soaps			
<b>Waste Class:</b>		263 L			
<b>Waste Class Name:</b>		Misc. waste organic chemicals			
<b>Waste Class:</b>		261 L			
<b>Waste Class Name:</b>		Pharmaceuticals			
<b>Waste Class:</b>		242 L			
<b>Waste Class Name:</b>		Halogenated pesticides and herbicides			
<b>Waste Class:</b>		261 A			
<b>Waste Class Name:</b>		Pharmaceuticals			
<b>Waste Class:</b>		252 L			
<b>Waste Class Name:</b>		Waste crankcase oils and lubricants			
<b>Waste Class:</b>		112 C			
<b>Waste Class Name:</b>		Acid solutions - containing heavy metals			
<b>Waste Class:</b>		148 C			
<b>Waste Class Name:</b>		Misc. wastes and inorganic chemicals			
<b>Waste Class:</b>		312 P			
<b>Waste Class Name:</b>		Pathological wastes			
<b>Waste Class:</b>		145 L			
<b>Waste Class Name:</b>		Wastes from the use of pigments, coatings and paints			
<b>Waste Class:</b>		262 L			
<b>Waste Class Name:</b>		Detergents and soaps			
<b>Waste Class:</b>		146 T			
<b>Waste Class Name:</b>		Other specified inorganic sludges, slurries or solids			
<b>Waste Class:</b>		269 L			
<b>Waste Class Name:</b>		Organic non-halogenated pesticide and herbicide wastes			
<b>Waste Class:</b>		212 L			
<b>Waste Class Name:</b>		Aliphatic solvents and residues			
<b>Waste Class:</b>		263 I			
<b>Waste Class Name:</b>		Misc. waste organic chemicals			
<b>Waste Class:</b>		242 T			
<b>Waste Class Name:</b>		Halogenated pesticides and herbicides			
<b>Waste Class:</b>		148 I			
<b>Waste Class Name:</b>		Misc. wastes and inorganic chemicals			
<b>Waste Class:</b>		145 I			
<b>Waste Class Name:</b>		Wastes from the use of pigments, coatings and paints			
<b>Waste Class:</b>		212 I			



Map Key	Number of Records	Direction/ Distance (m)	Elev/Diff (m)	Site	DB
<b>Waste Class Name:</b>		Aliphatic solvents and residues			
<b>Waste Class:</b>		269 T			
<b>Waste Class Name:</b>		Organic non-halogenated pesticide and herbicide wastes			
<b>Waste Class:</b>		148 A			
<b>Waste Class Name:</b>		Misc. wastes and inorganic chemicals			
<b>Waste Class:</b>		331 I			
<b>Waste Class Name:</b>		Waste compressed gases including cylinders			
<b>Waste Class:</b>		122 C			
<b>Waste Class Name:</b>		Alkaline slutions - containing other metals and non-metals (not cyanide)			

[40](#)      23 of 26      **SW/166.5**      **104.8 / 0.00**      **LOBLAWS INC.**  
1-125 Cross Ave.  
Oakville ON L6J 2W8      **GEN**

**Generator No:** ON6167022  
**SIC Code:**  
**SIC Description:**  
**Approval Years:** As of Nov 2021  
**PO Box No:**  
**Country:** Canada  
**Status:** Registered  
**Co Admin:**  
**Choice of Contact:**  
**Phone No Admin:**  
**Contaminated Facility:**  
**MHSW Facility:**

Detail(s)

**Waste Class:** 212 I  
**Waste Class Name:** Aliphatic solvents and residues

**Waste Class:** 312 P  
**Waste Class Name:** Pathological wastes

[40](#)      24 of 26      **SW/166.5**      **104.8 / 0.00**      **Value Village Stores**  
125 Cross Avenue  
Oakville ON L6J 2W8      **GEN**

**Generator No:** ON7256727  
**SIC Code:**  
**SIC Description:**  
**Approval Years:** As of Nov 2021  
**PO Box No:**  
**Country:** Canada  
**Status:** Registered  
**Co Admin:**  
**Choice of Contact:**  
**Phone No Admin:**  
**Contaminated Facility:**  
**MHSW Facility:**

Detail(s)

**Waste Class:** 145 I  
**Waste Class Name:** Wastes from the use of pigments, coatings and paints

**Waste Class:** 261 L  
**Waste Class Name:** Pharmaceuticals

<b>Map Key</b>	<b>Number of Records</b>	<b>Direction/ Distance (m)</b>	<b>Elev/Diff (m)</b>	<b>Site</b>	<b>DB</b>
<b>Waste Class:</b> <b>Waste Class Name:</b>			242 L	Halogenated pesticides and herbicides	
<b>Waste Class:</b> <b>Waste Class Name:</b>			148 A	Misc. wastes and inorganic chemicals	
<b>Waste Class:</b> <b>Waste Class Name:</b>			122 C	Alkaline slutions - containing other metals and non-metals (not cyanide)	
<b>Waste Class:</b> <b>Waste Class Name:</b>			263 I	Misc. waste organic chemicals	
<b>Waste Class:</b> <b>Waste Class Name:</b>			148 I	Misc. wastes and inorganic chemicals	
<b>Waste Class:</b> <b>Waste Class Name:</b>			269 T	Organic non-halogenated pesticide and herbicide wastes	
<b>Waste Class:</b> <b>Waste Class Name:</b>			146 T	Other specified inorganic sludges, slurries or solids	
<b>Waste Class:</b> <b>Waste Class Name:</b>			269 L	Organic non-halogenated pesticide and herbicide wastes	
<b>Waste Class:</b> <b>Waste Class Name:</b>			252 L	Waste crankcase oils and lubricants	
<b>Waste Class:</b> <b>Waste Class Name:</b>			263 A	Misc. waste organic chemicals	
<b>Waste Class:</b> <b>Waste Class Name:</b>			212 L	Aliphatic solvents and residues	
<b>Waste Class:</b> <b>Waste Class Name:</b>			212 I	Aliphatic solvents and residues	
<b>Waste Class:</b> <b>Waste Class Name:</b>			312 P	Pathological wastes	
<b>Waste Class:</b> <b>Waste Class Name:</b>			331 I	Waste compressed gases including cylinders	
<b>Waste Class:</b> <b>Waste Class Name:</b>			331 L	Waste compressed gases including cylinders	
<b>Waste Class:</b> <b>Waste Class Name:</b>			262 L	Detergents and soaps	
<b>Waste Class:</b> <b>Waste Class Name:</b>			261 A	Pharmaceuticals	
<b>Waste Class:</b> <b>Waste Class Name:</b>			263 L	Misc. waste organic chemicals	
<b>Waste Class:</b> <b>Waste Class Name:</b>			242 T	Halogenated pesticides and herbicides	
<b>Waste Class:</b> <b>Waste Class Name:</b>			145 L	Wastes from the use of pigments, coatings and paints	
<b>Waste Class:</b> <b>Waste Class Name:</b>			112 C	Acid solutions - containing heavy metals	
<b>Waste Class:</b> <b>Waste Class Name:</b>			148 C	Misc. wastes and inorganic chemicals	

Map Key	Number of Records	Direction/ Distance (m)	Elev/Diff (m)	Site	DB
<b>Waste Class:</b>		262 C			
<b>Waste Class Name:</b>		Detergents and soaps			
<a href="#">40</a>	25 of 26	SW/166.5	104.8 / 0.00	LOBLAWS INC. 1-125 Cross Ave. Oakville ON L6J 2W8	GEN
<b>Generator No:</b>		ON6167022			
<b>SIC Code:</b>					
<b>SIC Description:</b>					
<b>Approval Years:</b>		As of Oct 2022			
<b>PO Box No:</b>					
<b>Country:</b>		Canada			
<b>Status:</b>		Registered			
<b>Co Admin:</b>					
<b>Choice of Contact:</b>					
<b>Phone No Admin:</b>					
<b>Contaminated Facility:</b>					
<b>MHSW Facility:</b>					
<b><u>Detail(s)</u></b>					
<b>Waste Class:</b>		312 P			
<b>Waste Class Name:</b>		PATHOLOGICAL WASTES			
<b>Waste Class:</b>		212 I			
<b>Waste Class Name:</b>		ALIPHATIC SOLVENTS			
<a href="#">40</a>	26 of 26	SW/166.5	104.8 / 0.00	Value Village Stores 125 Cross Avenue Oakville ON L6J 2W8	GEN
<b>Generator No:</b>		ON7256727			
<b>SIC Code:</b>					
<b>SIC Description:</b>					
<b>Approval Years:</b>		As of Oct 2022			
<b>PO Box No:</b>					
<b>Country:</b>		Canada			
<b>Status:</b>		Registered			
<b>Co Admin:</b>					
<b>Choice of Contact:</b>					
<b>Phone No Admin:</b>					
<b>Contaminated Facility:</b>					
<b>MHSW Facility:</b>					
<b><u>Detail(s)</u></b>					
<b>Waste Class:</b>		212 L			
<b>Waste Class Name:</b>		ALIPHATIC SOLVENTS			
<b>Waste Class:</b>		148 I			
<b>Waste Class Name:</b>		INORGANIC LABORATORY CHEMICALS			
<b>Waste Class:</b>		122 C			
<b>Waste Class Name:</b>		ALKALINE WASTES - OTHER METALS			
<b>Waste Class:</b>		146 T			
<b>Waste Class Name:</b>		OTHER SPECIFIED INORGANICS			
<b>Waste Class:</b>		242 L			
<b>Waste Class Name:</b>		HALOGENATED PESTICIDES			

<b>Map Key</b>	<b>Number of Records</b>	<b>Direction/ Distance (m)</b>	<b>Elev/Diff (m)</b>	<b>Site</b>	<b>DB</b>
<b>Waste Class:</b> <b>Waste Class Name:</b>		312 P PATHOLOGICAL WASTES			
<b>Waste Class:</b> <b>Waste Class Name:</b>		269 L NON-HALOGENATED PESTICIDES			
<b>Waste Class:</b> <b>Waste Class Name:</b>		262 C DETERGENTS/SOAPS			
<b>Waste Class:</b> <b>Waste Class Name:</b>		331 L WASTE COMPRESSED GASES			
<b>Waste Class:</b> <b>Waste Class Name:</b>		112 C ACID WASTE - HEAVY METALS			
<b>Waste Class:</b> <b>Waste Class Name:</b>		263 A ORGANIC LABORATORY CHEMICALS			
<b>Waste Class:</b> <b>Waste Class Name:</b>		261 A PHARMACEUTICALS			
<b>Waste Class:</b> <b>Waste Class Name:</b>		212 I ALIPHATIC SOLVENTS			
<b>Waste Class:</b> <b>Waste Class Name:</b>		331 I WASTE COMPRESSED GASES			
<b>Waste Class:</b> <b>Waste Class Name:</b>		252 L WASTE OILS & LUBRICANTS			
<b>Waste Class:</b> <b>Waste Class Name:</b>		261 L PHARMACEUTICALS			
<b>Waste Class:</b> <b>Waste Class Name:</b>		148 C INORGANIC LABORATORY CHEMICALS			
<b>Waste Class:</b> <b>Waste Class Name:</b>		263 I ORGANIC LABORATORY CHEMICALS			
<b>Waste Class:</b> <b>Waste Class Name:</b>		263 L ORGANIC LABORATORY CHEMICALS			
<b>Waste Class:</b> <b>Waste Class Name:</b>		148 A INORGANIC LABORATORY CHEMICALS			
<b>Waste Class:</b> <b>Waste Class Name:</b>		145 L PAINT/PIGMENT/COATING RESIDUES			
<b>Waste Class:</b> <b>Waste Class Name:</b>		269 T NON-HALOGENATED PESTICIDES			
<b>Waste Class:</b> <b>Waste Class Name:</b>		242 T HALOGENATED PESTICIDES			
<b>Waste Class:</b> <b>Waste Class Name:</b>		145 I PAINT/PIGMENT/COATING RESIDUES			
<b>Waste Class:</b> <b>Waste Class Name:</b>		262 L DETERGENTS/SOAPS			

[41](#)

1 of 1

SE/177.1

102.9 / -1.96

915643 Ontario Inc  
185 Cross Ave  
Oakville ON

GEN

Generator No:

ON5859726

Map Key	Number of Records	Direction/ Distance (m)	Elev/Diff (m)	Site	DB
SIC Code:		531120			
SIC Description:		Lessors of Non-Residential Buildings (except Mini-Warehouses)			
Approval Years:		2012			
PO Box No:					
Country:					
Status:					
Co Admin:					
Choice of Contact:					
Phone No Admin:					
Contaminated Facility:					
MHSW Facility:					

<a href="#">42</a>	1 of 1	E/182.5	102.6 / -2.26	562 TAFALGAR RD Oakville ON	WWIS
Well ID:		7263647		Flowing (Y/N):	
Construction Date:				Flow Rate:	
Use 1st:		Monitoring and Test Hole		Data Entry Status:	
Use 2nd:		0		Data Src:	
Final Well Status:		Monitoring and Test Hole		Date Received:	
Water Type:				27-May-2016 00:00:00	
Casing Material:				Selected Flag:	
Audit No:		Z231457		TRUE	
Tag:		A197865		Abandonment Rec:	
Constructn Method:				Contractor:	
Elevation (m):				7241	
Elevatn Reliability:				Form Version:	
Depth to Bedrock:				7	
Well Depth:				Owner:	
Overburden/Bedrock:				County:	
Pump Rate:				HALTON	
Static Water Level:				Lot:	
Clear/Cloudy:				Concession:	
Municipality:		OAKVILLE TOWN		Concession Name:	
Site Info:		WKQ-008914		Easting NAD83:	
				Northing NAD83:	
				Zone:	
				UTM Reliability:	

PDF URL (Map):

**Additional Detail(s) (Map)**

Well Completed Date:	2016/04/23
Year Completed:	2016
Depth (m):	6.096
Latitude:	43.458196406129
Longitude:	-79.6823069403049
Path:	

**Bore Hole Information**

Bore Hole ID:	1006016582	Elevation:	
DP2BR:		Elevrc:	
Spatial Status:		Zone:	17
Code OB:		East83:	606602.00
Code OB Desc:		North83:	4812542.00
Open Hole:		Org CS:	UTM83
Cluster Kind:		UTMRC:	4
Date Completed:	23-Apr-2016 00:00:00	UTMRC Desc:	margin of error : 30 m - 100 m
Remarks:		Location Method:	wwr
Loc Method Desc:	on Water Well Record		
Elevrc Desc:			
Location Source Date:			
Improvement Location Source:			
Improvement Location Method:			

<b>Map Key</b>	<b>Number of Records</b>	<b>Direction/ Distance (m)</b>	<b>Elev/Diff (m)</b>	<b>Site</b>	<b>DB</b>
<i>Source Revision Comment:</i>					
<i>Supplier Comment:</i>					
<b><u>Overburden and Bedrock</u></b>					
<b><u>Materials Interval</u></b>					
<b>Formation ID:</b>		1006126098			
<b>Layer:</b>		2			
<b>Color:</b>		2			
<b>General Color:</b>		GREY			
<b>Mat1:</b>		17			
<b>Most Common Material:</b>		SHALE			
<b>Mat2:</b>					
<b>Mat2 Desc:</b>					
<b>Mat3:</b>					
<b>Mat3 Desc:</b>					
<b>Formation Top Depth:</b>		8.0			
<b>Formation End Depth:</b>		20.0			
<b>Formation End Depth UOM:</b>		ft			
<b><u>Overburden and Bedrock</u></b>					
<b><u>Materials Interval</u></b>					
<b>Formation ID:</b>		1006126097			
<b>Layer:</b>		1			
<b>Color:</b>		2			
<b>General Color:</b>		GREY			
<b>Mat1:</b>		15			
<b>Most Common Material:</b>		LIMESTONE			
<b>Mat2:</b>		01			
<b>Mat2 Desc:</b>		FILL			
<b>Mat3:</b>					
<b>Mat3 Desc:</b>					
<b>Formation Top Depth:</b>		0.0			
<b>Formation End Depth:</b>		8.0			
<b>Formation End Depth UOM:</b>		ft			
<b><u>Annular Space/Abandonment</u></b>					
<b><u>Sealing Record</u></b>					
<b>Plug ID:</b>		1006126107			
<b>Layer:</b>		2			
<b>Plug From:</b>		0.5			
<b>Plug To:</b>		9.0			
<b>Plug Depth UOM:</b>		ft			
<b><u>Annular Space/Abandonment</u></b>					
<b><u>Sealing Record</u></b>					
<b>Plug ID:</b>		1006126106			
<b>Layer:</b>		1			
<b>Plug From:</b>		0.0			
<b>Plug To:</b>		0.5			
<b>Plug Depth UOM:</b>		ft			
<b><u>Annular Space/Abandonment</u></b>					
<b><u>Sealing Record</u></b>					
<b>Plug ID:</b>		1006126108			
<b>Layer:</b>		3			
<b>Plug From:</b>		9.0			
<b>Plug To:</b>		20.0			

<i>Map Key</i>	<i>Number of Records</i>	<i>Direction/ Distance (m)</i>	<i>Elev/Diff (m)</i>	<i>Site</i>	<i>DB</i>
----------------	--------------------------	--------------------------------	----------------------	-------------	-----------

*Plug Depth UOM:* ft

**Method of Construction & Well Use**

*Method Construction ID:* 1006126105  
*Method Construction Code:* 5  
*Method Construction:* Air Percussion  
*Other Method Construction:* DIRECT PUSH

**Pipe Information**

*Pipe ID:* 1006126096  
*Casing No:* 0  
*Comment:*  
*Alt Name:*

**Construction Record - Casing**

*Casing ID:* 1006126101  
*Layer:* 1  
*Material:* 5  
*Open Hole or Material:* PLASTIC  
*Depth From:* 0.0  
*Depth To:* 10.0  
*Casing Diameter:* 2.0  
*Casing Diameter UOM:* inch  
*Casing Depth UOM:* ft

**Construction Record - Screen**

*Screen ID:* 1006126102  
*Layer:* 1  
*Slot:* 10  
*Screen Top Depth:* 10.0  
*Screen End Depth:* 20.0  
*Screen Material:* 5  
*Screen Depth UOM:* ft  
*Screen Diameter UOM:* inch  
*Screen Diameter:* 2.25

**Water Details**

*Water ID:* 1006126100  
*Layer:*  
*Kind Code:*  
*Kind:*  
*Water Found Depth:*  
*Water Found Depth UOM:* ft

**Hole Diameter**

*Hole ID:* 1006126099  
*Diameter:*  
*Depth From:* 0.0  
*Depth To:* 20.0  
*Hole Depth UOM:* ft  
*Hole Diameter UOM:* inch

**Links**

Map Key	Number of Records	Direction/ Distance (m)	Elev/Diff (m)	Site	DB
<b>Bore Hole ID:</b>	1006016582			<b>Tag No:</b>	A197865
<b>Depth M:</b>	6.096			<b>Contractor:</b>	7241
<b>Year Completed:</b>	2016			<b>Path:</b>	726\7263647.pdf
<b>Well Completed Dt:</b>	2016/04/23			<b>Latitude:</b>	43.458196406129
<b>Audit No:</b>	Z231457			<b>Longitude:</b>	-79.6823069403049

<a href="#">43</a>	1 of 1	SSW/182.6	104.8 / 0.00	ON	BORE
<b>Borehole ID:</b>	646018			<b>Inclin FLG:</b>	No
<b>OGF ID:</b>	215546401			<b>SP Status:</b>	Initial Entry
<b>Status:</b>				<b>Surv Elev:</b>	No
<b>Type:</b>	Borehole			<b>Piezometer:</b>	No
<b>Use:</b>	Geotechnical/Geological Investigation			<b>Primary Name:</b>	
<b>Completion Date:</b>	APR-1958			<b>Municipality:</b>	
<b>Static Water Level:</b>				<b>Lot:</b>	
<b>Primary Water Use:</b>	Not Used			<b>Township:</b>	
<b>Sec. Water Use:</b>				<b>Latitude DD:</b>	43.455826
<b>Total Depth m:</b>	7.6			<b>Longitude DD:</b>	-79.687023
<b>Depth Ref:</b>	Ground Surface			<b>UTM Zone:</b>	17
<b>Depth Elev:</b>				<b>Easting:</b>	606225
<b>Drill Method:</b>	Diamond Drill			<b>Northing:</b>	4812273
<b>Orig Ground Elev m:</b>	105			<b>Location Accuracy:</b>	
<b>Elev Reliabil Note:</b>				<b>Accuracy:</b>	Not Applicable
<b>DEM Ground Elev m:</b>	105				
<b>Concession:</b>					
<b>Location D:</b>					
<b>Survey D:</b>					
<b>Comments:</b>					

#### Borehole Geology Stratum

<b>Geology Stratum ID:</b>	218513232			<b>Mat Consistency:</b>	
<b>Top Depth:</b>	3.2			<b>Material Moisture:</b>	
<b>Bottom Depth:</b>	7.6			<b>Material Texture:</b>	
<b>Material Color:</b>	Brown			<b>Non Geo Mat Type:</b>	
<b>Material 1:</b>	Bedrock			<b>Geologic Formation:</b>	
<b>Material 2:</b>	Shale			<b>Geologic Group:</b>	
<b>Material 3:</b>	Limestone			<b>Geologic Period:</b>	Ordovician
<b>Material 4:</b>				<b>Depositional Gen:</b>	
<b>Gsc Material Description:</b>					
<b>Stratum Description:</b>	BEDROCK, SHALE, LIMESTONE. BROWN, GREY, LAYERED, AGE ORDOVICIAN. 00010012 **Note: Many records provided by the department have a truncated [Stratum Description] field.				

<b>Geology Stratum ID:</b>	218513230			<b>Mat Consistency:</b>	Compact
<b>Top Depth:</b>	.3			<b>Material Moisture:</b>	
<b>Bottom Depth:</b>	1.7			<b>Material Texture:</b>	
<b>Material Color:</b>	Brown			<b>Non Geo Mat Type:</b>	
<b>Material 1:</b>	Topsoil			<b>Geologic Formation:</b>	
<b>Material 2:</b>	Sand			<b>Geologic Group:</b>	
<b>Material 3:</b>	Gravel			<b>Geologic Period:</b>	
<b>Material 4:</b>				<b>Depositional Gen:</b>	glacial
<b>Gsc Material Description:</b>					
<b>Stratum Description:</b>	LOAM, SAND, GRAVEL. BROWN, COMPACT, AGE GLACIAL.				

<b>Geology Stratum ID:</b>	218513231			<b>Mat Consistency:</b>	Hard
<b>Top Depth:</b>	1.7			<b>Material Moisture:</b>	
<b>Bottom Depth:</b>	3.2			<b>Material Texture:</b>	
<b>Material Color:</b>	Brown			<b>Non Geo Mat Type:</b>	
<b>Material 1:</b>	Shale			<b>Geologic Formation:</b>	
<b>Material 2:</b>	Clay			<b>Geologic Group:</b>	
<b>Material 3:</b>				<b>Geologic Period:</b>	
<b>Material 4:</b>				<b>Depositional Gen:</b>	glacial



Map Key	Number of Records	Direction/ Distance (m)	Elev/Diff (m)	Site	DB
<b>Gsc Material Description:</b>					
<b>Stratum Description:</b>		SHALE,CLAY. BROWN,VERY HARD,AGE GLACIAL.			
<b>Geology Stratum ID:</b>	218513229			<b>Mat Consistency:</b>	
<b>Top Depth:</b>	0			<b>Material Moisture:</b>	
<b>Bottom Depth:</b>	.3			<b>Material Texture:</b>	
<b>Material Color:</b>	Black			<b>Non Geo Mat Type:</b>	
<b>Material 1:</b>	Soil			<b>Geologic Formation:</b>	
<b>Material 2:</b>				<b>Geologic Group:</b>	
<b>Material 3:</b>				<b>Geologic Period:</b>	
<b>Material 4:</b>				<b>Depositional Gen:</b>	
<b>Gsc Material Description:</b>					
<b>Stratum Description:</b>		SOIL. BLACK,AGE POST-GLACIAL.			
<b>Source</b>					
<b>Source Type:</b>	Data Survey	<b>Source Appl:</b>	Spatial/Tabular		
<b>Source Orig:</b>	Geological Survey of Canada	<b>Source Iden:</b>	1		
<b>Source Date:</b>	1956-1972	<b>Scale or Res:</b>	Varies		
<b>Confidence:</b>	M	<b>Horizontal:</b>	NAD27		
<b>Observatio:</b>		<b>Verticalda:</b>	Mean Average Sea Level		
<b>Source Name:</b>	Urban Geology Automated Information System (UGAIS)				
<b>Source Details:</b>	File: TOR2.txt RecordID: 140400 NTS_Sheet: 30M05H				
<b>Confiden 1:</b>	Reliable information but incomplete.				
<b>Source List</b>					
<b>Source Identifier:</b>	1	<b>Horizontal Datum:</b>	NAD27		
<b>Source Type:</b>	Data Survey	<b>Vertical Datum:</b>	Mean Average Sea Level		
<b>Source Date:</b>	1956-1972	<b>Projection Name:</b>	Universal Transverse Mercator		
<b>Scale or Resolution:</b>	Varies				
<b>Source Name:</b>	Urban Geology Automated Information System (UGAIS)				
<b>Source Originators:</b>	Geological Survey of Canada				
<b>44</b>	1 of 1	SE/189.7	101.0 / -3.84	207 Cross Avenue Oakville ON L6J 2W9	EHS
<b>Order No:</b>	20051018005		<b>Nearest Intersection:</b>		
<b>Status:</b>	C		<b>Municipality:</b>		
<b>Report Type:</b>	Complete Report		<b>Client Prov/State:</b> ON		
<b>Report Date:</b>	10/19/2005		<b>Search Radius (km):</b> 0.25		
<b>Date Received:</b>	10/18/2005		<b>X:</b> -79.683658		
<b>Previous Site Name:</b>			<b>Y:</b> 43.456629		
<b>Lot/Building Size:</b>					
<b>Additional Info Ordered:</b>					
<b>45</b>	1 of 2	ESE/190.6	100.9 / -3.95	217 Cross Avenue Oakville ON L6J 2W9	EHS
<b>Order No:</b>	20040903002		<b>Nearest Intersection:</b>		
<b>Status:</b>	C		<b>Municipality:</b>		
<b>Report Type:</b>	Complete Report		<b>Client Prov/State:</b> ON		
<b>Report Date:</b>	9/14/04		<b>Search Radius (km):</b> 0.25		
<b>Date Received:</b>	9/3/04		<b>X:</b> -79.683393		
<b>Previous Site Name:</b>			<b>Y:</b> 43.456767		
<b>Lot/Building Size:</b>					
<b>Additional Info Ordered:</b>					
<b>45</b>	2 of 2	ESE/190.6	100.9 / -3.95	217 CROSS AVE lot 13 con 3 OAKVILLE ON	WWIS

Map Key	Number of Records	Direction/ Distance (m)	Elev/Diff (m)	Site	DB
<b>Well ID:</b>	2810039			<b>Flowing (Y/N):</b>	
<b>Construction Date:</b>				<b>Flow Rate:</b>	
<b>Use 1st:</b>	Not Used			<b>Data Entry Status:</b>	
<b>Use 2nd:</b>				<b>Data Src:</b>	1
<b>Final Well Status:</b>	Observation Wells			<b>Date Received:</b>	25-Aug-2004 00:00:00
<b>Water Type:</b>				<b>Selected Flag:</b>	TRUE
<b>Casing Material:</b>				<b>Abandonment Rec:</b>	
<b>Audit No:</b>	Z17060			<b>Contractor:</b>	6607
<b>Tag:</b>	A014511			<b>Form Version:</b>	3
<b>Constructn Method:</b>				<b>Owner:</b>	
<b>Elevation (m):</b>				<b>County:</b>	HALTON
<b>Elevatn Reliability:</b>				<b>Lot:</b>	013
<b>Depth to Bedrock:</b>				<b>Concession:</b>	03
<b>Well Depth:</b>				<b>Concession Name:</b>	DS S
<b>Overburden/Bedrock:</b>				<b>Easting NAD83:</b>	
<b>Pump Rate:</b>				<b>Northing NAD83:</b>	
<b>Static Water Level:</b>				<b>Zone:</b>	
<b>Clear/Cloudy:</b>				<b>UTM Reliability:</b>	
<b>Municipality:</b>	OAKVILLE TOWN				
<b>Site Info:</b>					

**PDF URL (Map):** [https://d2khazk8e83rdv.cloudfront.net/moe\\_mapping/downloads/2Water/Wells\\_pdfs/281\2810039.pdf](https://d2khazk8e83rdv.cloudfront.net/moe_mapping/downloads/2Water/Wells_pdfs/281\2810039.pdf)

**Additional Detail(s) (Map)**

**Well Completed Date:** 2004/04/06  
**Year Completed:** 2004  
**Depth (m):** 5.1  
**Latitude:** 43.4567760531386  
**Longitude:** -79.6832895432616  
**Path:** 281\2810039.pdf

**Bore Hole Information**

<b>Bore Hole ID:</b>	11174656	<b>Elevation:</b>	
<b>DP2BR:</b>		<b>Elevrc:</b>	
<b>Spatial Status:</b>		<b>Zone:</b>	17
<b>Code OB:</b>		<b>East83:</b>	606525.00
<b>Code OB Desc:</b>		<b>North83:</b>	4812383.00
<b>Open Hole:</b>		<b>Org CS:</b>	UTM83
<b>Cluster Kind:</b>		<b>UTMRC:</b>	3
<b>Date Completed:</b>	06-Apr-2004 00:00:00	<b>UTMRC Desc:</b>	margin of error : 10 - 30 m
<b>Remarks:</b>		<b>Location Method:</b>	wwr
<b>Loc Method Desc:</b>	on Water Well Record		
<b>Elevrc Desc:</b>			
<b>Location Source Date:</b>			
<b>Improvement Location Source:</b>			
<b>Improvement Location Method:</b>			
<b>Source Revision Comment:</b>			
<b>Supplier Comment:</b>			

**Overburden and Bedrock  
Materials Interval**

**Formation ID:** 932974870  
**Layer:** 3  
**Color:** 2  
**General Color:** GREY  
**Mat1:** 17  
**Most Common Material:** SHALE  
**Mat2:**  
**Mat2 Desc:**

<b>Map Key</b>	<b>Number of Records</b>	<b>Direction/ Distance (m)</b>	<b>Elev/Diff (m)</b>	<b>Site</b>	<b>DB</b>
<b>Mat3:</b>					
<b>Mat3 Desc:</b>					
<b>Formation Top Depth:</b>		2.4000000953674316			
<b>Formation End Depth:</b>		5.099999904632568			
<b>Formation End Depth UOM:</b>		m			
<b><u>Overburden and Bedrock Materials Interval</u></b>					
<b>Formation ID:</b>		932974869			
<b>Layer:</b>		2			
<b>Color:</b>		6			
<b>General Color:</b>		BROWN			
<b>Mat1:</b>		28			
<b>Most Common Material:</b>		SAND			
<b>Mat2:</b>					
<b>Mat2 Desc:</b>					
<b>Mat3:</b>					
<b>Mat3 Desc:</b>					
<b>Formation Top Depth:</b>		2.200000047683716			
<b>Formation End Depth:</b>		2.4000000953674316			
<b>Formation End Depth UOM:</b>		m			
<b><u>Overburden and Bedrock Materials Interval</u></b>					
<b>Formation ID:</b>		932974868			
<b>Layer:</b>		1			
<b>Color:</b>		6			
<b>General Color:</b>		BROWN			
<b>Mat1:</b>		28			
<b>Most Common Material:</b>		SAND			
<b>Mat2:</b>		06			
<b>Mat2 Desc:</b>		SILT			
<b>Mat3:</b>		01			
<b>Mat3 Desc:</b>		FILL			
<b>Formation Top Depth:</b>		0.0			
<b>Formation End Depth:</b>		2.200000047683716			
<b>Formation End Depth UOM:</b>		m			
<b><u>Annular Space/Abandonment Sealing Record</u></b>					
<b>Plug ID:</b>		933255878			
<b>Layer:</b>		2			
<b>Plug From:</b>		3.0999999046325684			
<b>Plug To:</b>		5.099999904632568			
<b>Plug Depth UOM:</b>		m			
<b><u>Annular Space/Abandonment Sealing Record</u></b>					
<b>Plug ID:</b>		933255877			
<b>Layer:</b>		1			
<b>Plug From:</b>		0.0			
<b>Plug To:</b>		3.0999999046325684			
<b>Plug Depth UOM:</b>		m			
<b><u>Method of Construction &amp; Well Use</u></b>					
<b>Method Construction ID:</b>		962810039			

Map Key	Number of Records	Direction/ Distance (m)	Elev/Diff (m)	Site	DB
---------	-------------------	----------------------------	------------------	------	----

Method Construction Code: 6  
Method Construction: Boring  
Other Method Construction:

**Pipe Information**

Pipe ID: 11183175  
Casing No: 1  
Comment:  
Alt Name:

**Construction Record - Casing**

Casing ID: 930845963  
Layer: 1  
Material: 5  
Open Hole or Material: PLASTIC  
Depth From: 0.0  
Depth To: 3.5999999046325684  
Casing Diameter: 2.5  
Casing Diameter UOM: cm  
Casing Depth UOM: m

**Construction Record - Screen**

Screen ID: 933409563  
Layer: 1  
Slot: 10  
Screen Top Depth: 3.5999999046325684  
Screen End Depth: 5.099999904632568  
Screen Material: 5  
Screen Depth UOM: m  
Screen Diameter UOM: cm  
Screen Diameter: 3.5

**Hole Diameter**

Hole ID: 11308258  
Diameter: 21.0  
Depth From: 0.0  
Depth To: 5.099999904632568  
Hole Depth UOM: m  
Hole Diameter UOM: cm

**Links**

Bore Hole ID:	11174656	Tag No:	A014511
Depth M:	5.1	Contractor:	6607
Year Completed:	2004	Path:	281\2810039.pdf
Well Completed Dt:	2004/04/06	Latitude:	43.4567760531386
Audit No:	Z17060	Longitude:	-79.6832895432616

<a href="#">46</a>	1 of 1	S/191.5	104.4 / -0.45	214 CROSS AVE. Oakville ON	WWIS
--------------------	--------	---------	---------------	-------------------------------	------

Well ID:	7134031	Flowing (Y/N):	
Construction Date:		Flow Rate:	
Use 1st:	Monitoring	Data Entry Status:	
Use 2nd:		Data Src:	
Final Well Status:	Observation Wells	Date Received:	16-Nov-2009 00:00:00
Water Type:		Selected Flag:	TRUE

Map Key	Number of Records	Direction/ Distance (m)	Elev/Diff (m)	Site	DB
<b>Casing Material:</b>				<b>Abandonment Rec:</b>	
<b>Audit No:</b>	Z097369			<b>Contractor:</b>	7295
<b>Tag:</b>	A090329			<b>Form Version:</b>	7
<b>Constructn Method:</b>				<b>Owner:</b>	
<b>Elevation (m):</b>				<b>County:</b>	HALTON
<b>Elevatn Reliabilty:</b>				<b>Lot:</b>	
<b>Depth to Bedrock:</b>				<b>Concession:</b>	
<b>Well Depth:</b>				<b>Concession Name:</b>	
<b>Overburden/Bedrock:</b>				<b>Easting NAD83:</b>	
<b>Pump Rate:</b>				<b>Northing NAD83:</b>	
<b>Static Water Level:</b>				<b>Zone:</b>	
<b>Clear/Cloudy:</b>				<b>UTM Reliability:</b>	
<b>Municipality:</b>		OAKVILLE TOWN			
<b>Site Info:</b>					
<b>PDF URL (Map):</b>		https://d2khazk8e83rdv.cloudfront.net/moe_mapping/downloads/2Water/Wells_pdfs/713\7134031.pdf			
<b><u>Additional Detail(s) (Map)</u></b>					
<b>Well Completed Date:</b>	2009/09/16				
<b>Year Completed:</b>	2009				
<b>Depth (m):</b>	6.096				
<b>Latitude:</b>	43.4555512231044				
<b>Longitude:</b>	-79.6856151220795				
<b>Path:</b>	713\7134031.pdf				
<b><u>Bore Hole Information</u></b>					
<b>Bore Hole ID:</b>	1002820681			<b>Elevation:</b>	
<b>DP2BR:</b>				<b>Elevrc:</b>	
<b>Spatial Status:</b>				<b>Zone:</b>	17
<b>Code OB:</b>				<b>East83:</b>	606339.00
<b>Code OB Desc:</b>				<b>North83:</b>	4812244.00
<b>Open Hole:</b>				<b>Org CS:</b>	UTM83
<b>Cluster Kind:</b>				<b>UTMRC:</b>	3
<b>Date Completed:</b>	16-Sep-2009 00:00:00			<b>UTMRC Desc:</b>	margin of error : 10 - 30 m
<b>Remarks:</b>				<b>Location Method:</b>	gcode
<b>Loc Method Desc:</b>		Geocoding from address			
<b>Elevrc Desc:</b>					
<b>Location Source Date:</b>					
<b>Improvement Location Source:</b>					
<b>Improvement Location Method:</b>					
<b>Source Revision Comment:</b>					
<b>Supplier Comment:</b>					
<b><u>Overburden and Bedrock</u></b>					
<b><u>Materials Interval</u></b>					
<b>Formation ID:</b>	1003023960				
<b>Layer:</b>	1				
<b>Color:</b>	6				
<b>General Color:</b>	BROWN				
<b>Mat1:</b>	01				
<b>Most Common Material:</b>	FILL				
<b>Mat2:</b>					
<b>Mat2 Desc:</b>					
<b>Mat3:</b>					
<b>Mat3 Desc:</b>					
<b>Formation Top Depth:</b>	0.0				
<b>Formation End Depth:</b>	1.0				
<b>Formation End Depth UOM:</b>	ft				

<b>Map Key</b>	<b>Number of Records</b>	<b>Direction/ Distance (m)</b>	<b>Elev/Diff (m)</b>	<b>Site</b>	<b>DB</b>
<b><u>Overburden and Bedrock Materials Interval</u></b>					
<b>Formation ID:</b>		1003023961			
<b>Layer:</b>		2			
<b>Color:</b>		6			
<b>General Color:</b>		BROWN			
<b>Mat1:</b>		34			
<b>Most Common Material:</b>		TILL			
<b>Mat2:</b>		17			
<b>Mat2 Desc:</b>		SHALE			
<b>Mat3:</b>					
<b>Mat3 Desc:</b>					
<b>Formation Top Depth:</b>		1.0			
<b>Formation End Depth:</b>		11.0			
<b>Formation End Depth UOM:</b>		ft			
<b><u>Overburden and Bedrock Materials Interval</u></b>					
<b>Formation ID:</b>		1003023962			
<b>Layer:</b>		3			
<b>Color:</b>		7			
<b>General Color:</b>		RED			
<b>Mat1:</b>		17			
<b>Most Common Material:</b>		SHALE			
<b>Mat2:</b>		15			
<b>Mat2 Desc:</b>		LIMESTONE			
<b>Mat3:</b>		74			
<b>Mat3 Desc:</b>		LAYERED			
<b>Formation Top Depth:</b>		11.0			
<b>Formation End Depth:</b>		20.0			
<b>Formation End Depth UOM:</b>		ft			
<b><u>Annular Space/Abandonment Sealing Record</u></b>					
<b>Plug ID:</b>		1003023964			
<b>Layer:</b>		1			
<b>Plug From:</b>		0.0			
<b>Plug To:</b>		9.0			
<b>Plug Depth UOM:</b>		ft			
<b><u>Method of Construction &amp; Well Use</u></b>					
<b>Method Construction ID:</b>		1003023969			
<b>Method Construction Code:</b>		6			
<b>Method Construction:</b>		Boring			
<b>Other Method Construction:</b>					
<b><u>Pipe Information</u></b>					
<b>Pipe ID:</b>		1003023959			
<b>Casing No:</b>		0			
<b>Comment:</b>					
<b>Alt Name:</b>					
<b><u>Construction Record - Casing</u></b>					
<b>Casing ID:</b>		1003023966			
<b>Layer:</b>		1			

Map Key	Number of Records	Direction/ Distance (m)	Elev/Diff (m)	Site	DB
<b>Material:</b>		5			
<b>Open Hole or Material:</b>		PLASTIC			
<b>Depth From:</b>					
<b>Depth To:</b>					
<b>Casing Diameter:</b>		1.7999999523162842			
<b>Casing Diameter UOM:</b>		inch			
<b>Casing Depth UOM:</b>		ft			
<b><u>Construction Record - Screen</u></b>					
<b>Screen ID:</b>		1003023967			
<b>Layer:</b>		1			
<b>Slot:</b>		10			
<b>Screen Top Depth:</b>		10.0			
<b>Screen End Depth:</b>		20.0			
<b>Screen Material:</b>		5			
<b>Screen Depth UOM:</b>		ft			
<b>Screen Diameter UOM:</b>		inch			
<b>Screen Diameter:</b>		2.0			
<b><u>Water Details</u></b>					
<b>Water ID:</b>		1003023965			
<b>Layer:</b>					
<b>Kind Code:</b>					
<b>Kind:</b>					
<b>Water Found Depth:</b>					
<b>Water Found Depth UOM:</b>		ft			
<b><u>Hole Diameter</u></b>					
<b>Hole ID:</b>		1003023963			
<b>Diameter:</b>					
<b>Depth From:</b>					
<b>Depth To:</b>					
<b>Hole Depth UOM:</b>		ft			
<b>Hole Diameter UOM:</b>		inch			
<b><u>Links</u></b>					
<b>Bore Hole ID:</b>		1002820681		<b>Tag No:</b>	A090329
<b>Depth M:</b>		6.096		<b>Contractor:</b>	7295
<b>Year Completed:</b>		2009		<b>Path:</b>	713\7134031.pdf
<b>Well Completed Dt:</b>		2009/09/16		<b>Latitude:</b>	43.4555512231044
<b>Audit No:</b>		Z097369		<b>Longitude:</b>	-79.6856151220795

<a href="#">47</a>	1 of 1	E/192.5	103.1 / -1.72	ON	WWIS
<b>Well ID:</b>		7376602		<b>Flowing (Y/N):</b>	
<b>Construction Date:</b>				<b>Flow Rate:</b>	
<b>Use 1st:</b>				<b>Data Entry Status:</b>	Yes
<b>Use 2nd:</b>				<b>Data Src:</b>	
<b>Final Well Status:</b>				<b>Date Received:</b>	31-Dec-2020 00:00:00
<b>Water Type:</b>				<b>Selected Flag:</b>	TRUE
<b>Casing Material:</b>				<b>Abandonment Rec:</b>	
<b>Audit No:</b>		C49404		<b>Contractor:</b>	7215
<b>Tag:</b>		A290707		<b>Form Version:</b>	8
<b>Constructn Method:</b>				<b>Owner:</b>	
<b>Elevation (m):</b>				<b>County:</b>	HALTON
<b>Elevatn Reliabilty:</b>				<b>Lot:</b>	
<b>Depth to Bedrock:</b>				<b>Concession:</b>	

Map Key	Number of Records	Direction/ Distance (m)	Elev/Diff (m)	Site	DB
---------	-------------------	-------------------------	---------------	------	----

**Well Depth:**  
**Overburden/Bedrock:**  
**Pump Rate:**  
**Static Water Level:**  
**Clear/Cloudy:**  
**Municipality:** OAKVILLE TOWN  
**Site Info:**

**Concession Name:**  
**Easting NAD83:**  
**Northing NAD83:**  
**Zone:**  
**UTM Reliability:**

**Bore Hole Information**

**Bore Hole ID:** 1008558437  
**DP2BR:**  
**Spatial Status:**  
**Code OB:**  
**Code OB Desc:**  
**Open Hole:**  
**Cluster Kind:**  
**Date Completed:** 13-Aug-2020 00:00:00  
**Remarks:**  
**Loc Method Desc:** on Water Well Record  
**Elevrc Desc:**  
**Location Source Date:**  
**Improvement Location Source:**  
**Improvement Location Method:**  
**Source Revision Comment:**  
**Supplier Comment:**

**Elevation:**  
**Elevrc:**  
**Zone:** 17  
**East83:** 606612.00  
**North83:** 4812555.00  
**Org CS:** UTM83  
**UTMRC:** 4  
**UTMRC Desc:** margin of error : 30 m - 100 m  
**Location Method:** wwr

**Links**

**Bore Hole ID:** 1008558437  
**Depth M:**  
**Year Completed:** 2020  
**Well Completed Dt:** 2020/08/13  
**Audit No:** C49404

**Tag No:** A290707  
**Contractor:** 7215  
**Path:**  
**Latitude:** 43.4583120075637  
**Longitude:** -79.6821808218347

[48](#)    1 of 1    **SSW/192.5**    **104.8 / 0.00**    **ON**    **BORE**

**Borehole ID:** 646014  
**OGF ID:** 215546397  
**Status:**  
**Type:** Borehole  
**Use:** Geotechnical/Geological Investigation  
**Completion Date:** APR-1958  
**Static Water Level:** 0.3  
**Primary Water Use:** Not Used  
**Sec. Water Use:**  
**Total Depth m:** 3.7  
**Depth Ref:** Ground Surface  
**Depth Elev:**  
**Drill Method:** Diamond Drill  
**Orig Ground Elev m:** 105  
**Elev Reliabil Note:**  
**DEM Ground Elev m:** 104  
**Concession:**  
**Location D:**  
**Survey D:**  
**Comments:** Location out of Province. Reason not known.

**Inclin FLG:** No  
**SP Status:** Initial Entry  
**Surv Elev:** No  
**Piezometer:** No  
**Primary Name:**  
**Municipality:**  
**Lot:**  
**Township:**  
**Latitude DD:** 43.455548  
**Longitude DD:** -79.686288  
**UTM Zone:** 17  
**Easting:** 606285  
**Northing:** 4812243  
**Location Accuracy:**  
**Accuracy:** Not Applicable

**Borehole Geology Stratum**

**Geology Stratum ID:** 218513221    **Mat Consistency:** Loose



Map Key	Number of Records	Direction/ Distance (m)	Elev/Diff (m)	Site	DB
<b>Top Depth:</b>	.3			<b>Material Moisture:</b>	
<b>Bottom Depth:</b>	3.2			<b>Material Texture:</b>	Fine to Medium
<b>Material Color:</b>	Brown			<b>Non Geo Mat Type:</b>	
<b>Material 1:</b>	Sand			<b>Geologic Formation:</b>	
<b>Material 2:</b>	Silt			<b>Geologic Group:</b>	
<b>Material 3:</b>	Shale			<b>Geologic Period:</b>	
<b>Material 4:</b>				<b>Depositional Gen:</b>	glacial
<b>Gsc Material Description:</b>					
<b>Stratum Description:</b>		SAND-FINE TO MEDIUM,SILT,SHALE. BROWN,GREY,LOOSE,AGE GLACIAL, WATER STABLE AT 344.0 FEET.			
<b>Geology Stratum ID:</b>	218513220			<b>Mat Consistency:</b>	
<b>Top Depth:</b>	0			<b>Material Moisture:</b>	
<b>Bottom Depth:</b>	.3			<b>Material Texture:</b>	
<b>Material Color:</b>	Black			<b>Non Geo Mat Type:</b>	
<b>Material 1:</b>	Soil			<b>Geologic Formation:</b>	
<b>Material 2:</b>				<b>Geologic Group:</b>	
<b>Material 3:</b>				<b>Geologic Period:</b>	
<b>Material 4:</b>				<b>Depositional Gen:</b>	
<b>Gsc Material Description:</b>					
<b>Stratum Description:</b>		SOIL. BLACK,AGE POST-GLACIAL.			
<b>Geology Stratum ID:</b>	218513222			<b>Mat Consistency:</b>	Hard
<b>Top Depth:</b>	3.2			<b>Material Moisture:</b>	
<b>Bottom Depth:</b>	3.7			<b>Material Texture:</b>	
<b>Material Color:</b>	Brown			<b>Non Geo Mat Type:</b>	
<b>Material 1:</b>	Clay			<b>Geologic Formation:</b>	
<b>Material 2:</b>	Shale			<b>Geologic Group:</b>	
<b>Material 3:</b>				<b>Geologic Period:</b>	
<b>Material 4:</b>				<b>Depositional Gen:</b>	glacial
<b>Gsc Material Description:</b>					
<b>Stratum Description:</b>		CLAY,SHALE. BROWN,VERY HARD,AGE GLACIAL. 000100080010506000006 **Note: Many records provided by the department have a truncated [Stratum Description] field.			
<b>Source</b>					
<b>Source Type:</b>	Data Survey			<b>Source Appl:</b>	Spatial/Tabular
<b>Source Orig:</b>	Geological Survey of Canada			<b>Source Iden:</b>	1
<b>Source Date:</b>	1956-1972			<b>Scale or Res:</b>	Varies
<b>Confidence:</b>	M			<b>Horizontal:</b>	NAD27
<b>Observatio:</b>				<b>Verticalda:</b>	Mean Average Sea Level
<b>Source Name:</b>	Urban Geology Automated Information System (UGAIS)				
<b>Source Details:</b>	File: TOR2.txt RecordID: 140360 NTS_Sheet: 30M05H				
<b>Confiden 1:</b>	Reliable information but incomplete.				
<b>Source List</b>					
<b>Source Identifier:</b>	1			<b>Horizontal Datum:</b>	NAD27
<b>Source Type:</b>	Data Survey			<b>Vertical Datum:</b>	Mean Average Sea Level
<b>Source Date:</b>	1956-1972			<b>Projection Name:</b>	Universal Transverse Mercator
<b>Scale or Resolution:</b>	Varies				
<b>Source Name:</b>	Urban Geology Automated Information System (UGAIS)				
<b>Source Originators:</b>	Geological Survey of Canada				
<b>49</b>	1 of 1	<b>E/192.7</b>	<b>101.5 / -3.38</b>	<b>562 TAFALGAR RD Oakville ON</b>	<b>WWIS</b>
<b>Well ID:</b>	7263648			<b>Flowing (Y/N):</b>	
<b>Construction Date:</b>				<b>Flow Rate:</b>	
<b>Use 1st:</b>	Monitoring and Test Hole			<b>Data Entry Status:</b>	
<b>Use 2nd:</b>	0			<b>Data Src:</b>	
<b>Final Well Status:</b>	Monitoring and Test Hole			<b>Date Received:</b>	27-May-2016 00:00:00
<b>Water Type:</b>				<b>Selected Flag:</b>	TRUE

Map Key	Number of Records	Direction/ Distance (m)	Elev/Diff (m)	Site	DB
<b>Casing Material:</b>				<b>Abandonment Rec:</b>	
<b>Audit No:</b>	Z231456			<b>Contractor:</b>	7241
<b>Tag:</b>	A197866			<b>Form Version:</b>	7
<b>Constructn Method:</b>				<b>Owner:</b>	
<b>Elevation (m):</b>				<b>County:</b>	HALTON
<b>Elevatn Reliabilty:</b>				<b>Lot:</b>	
<b>Depth to Bedrock:</b>				<b>Concession:</b>	
<b>Well Depth:</b>				<b>Concession Name:</b>	
<b>Overburden/Bedrock:</b>				<b>Easting NAD83:</b>	
<b>Pump Rate:</b>				<b>Northing NAD83:</b>	
<b>Static Water Level:</b>				<b>Zone:</b>	
<b>Clear/Cloudy:</b>				<b>UTM Reliability:</b>	
<b>Municipality:</b>		OAKVILLE TOWN			
<b>Site Info:</b>		WKQ-008914			
<b>PDF URL (Map):</b>					
<b><u>Additional Detail(s) (Map)</u></b>					
<b>Well Completed Date:</b>		2016/04/23			
<b>Year Completed:</b>		2016			
<b>Depth (m):</b>		6.096			
<b>Latitude:</b>		43.4578984861838			
<b>Longitude:</b>		-79.6822392467418			
<b>Path:</b>					
<b><u>Bore Hole Information</u></b>					
<b>Bore Hole ID:</b>	1006016610			<b>Elevation:</b>	
<b>DP2BR:</b>				<b>Elevrc:</b>	
<b>Spatial Status:</b>				<b>Zone:</b>	17
<b>Code OB:</b>				<b>East83:</b>	606608.00
<b>Code OB Desc:</b>				<b>North83:</b>	4812509.00
<b>Open Hole:</b>				<b>Org CS:</b>	UTM83
<b>Cluster Kind:</b>				<b>UTMRC:</b>	4
<b>Date Completed:</b>	23-Apr-2016 00:00:00			<b>UTMRC Desc:</b>	margin of error : 30 m - 100 m
<b>Remarks:</b>				<b>Location Method:</b>	wwr
<b>Loc Method Desc:</b>		on Water Well Record			
<b>Elevrc Desc:</b>					
<b>Location Source Date:</b>					
<b>Improvement Location Source:</b>					
<b>Improvement Location Method:</b>					
<b>Source Revision Comment:</b>					
<b>Supplier Comment:</b>					
<b><u>Overburden and Bedrock</u></b>					
<b><u>Materials Interval</u></b>					
<b>Formation ID:</b>	1006126152				
<b>Layer:</b>	1				
<b>Color:</b>	2				
<b>General Color:</b>	GREY				
<b>Mat1:</b>	01				
<b>Most Common Material:</b>	FILL				
<b>Mat2:</b>					
<b>Mat2 Desc:</b>					
<b>Mat3:</b>					
<b>Mat3 Desc:</b>					
<b>Formation Top Depth:</b>	0.0				
<b>Formation End Depth:</b>	4.0				
<b>Formation End Depth UOM:</b>	ft				

<b>Map Key</b>	<b>Number of Records</b>	<b>Direction/ Distance (m)</b>	<b>Elev/Diff (m)</b>	<b>Site</b>	<b>DB</b>
<b><u>Overburden and Bedrock Materials Interval</u></b>					
<b>Formation ID:</b>		1006126153			
<b>Layer:</b>		2			
<b>Color:</b>		2			
<b>General Color:</b>		GREY			
<b>Mat1:</b>		17			
<b>Most Common Material:</b>		SHALE			
<b>Mat2:</b>					
<b>Mat2 Desc:</b>					
<b>Mat3:</b>					
<b>Mat3 Desc:</b>					
<b>Formation Top Depth:</b>		4.0			
<b>Formation End Depth:</b>		20.0			
<b>Formation End Depth UOM:</b>		ft			
<b><u>Annular Space/Abandonment Sealing Record</u></b>					
<b>Plug ID:</b>		1006126161			
<b>Layer:</b>		1			
<b>Plug From:</b>		0.0			
<b>Plug To:</b>		0.5			
<b>Plug Depth UOM:</b>		ft			
<b><u>Annular Space/Abandonment Sealing Record</u></b>					
<b>Plug ID:</b>		1006126162			
<b>Layer:</b>		2			
<b>Plug From:</b>		0.5			
<b>Plug To:</b>		9.0			
<b>Plug Depth UOM:</b>		ft			
<b><u>Annular Space/Abandonment Sealing Record</u></b>					
<b>Plug ID:</b>		1006126163			
<b>Layer:</b>		3			
<b>Plug From:</b>		9.0			
<b>Plug To:</b>		20.0			
<b>Plug Depth UOM:</b>		ft			
<b><u>Method of Construction &amp; Well Use</u></b>					
<b>Method Construction ID:</b>		1006126160			
<b>Method Construction Code:</b>		5			
<b>Method Construction:</b>		Air Percussion			
<b>Other Method Construction:</b>		DIRECT PUSH			
<b><u>Pipe Information</u></b>					
<b>Pipe ID:</b>		1006126151			
<b>Casing No:</b>		0			
<b>Comment:</b>					
<b>Alt Name:</b>					
<b><u>Construction Record - Casing</u></b>					

Map Key	Number of Records	Direction/ Distance (m)	Elev/Diff (m)	Site	DB
<b>Casing ID:</b> 1006126156					
<b>Layer:</b> 1					
<b>Material:</b> 5					
<b>Open Hole or Material:</b> PLASTIC					
<b>Depth From:</b> 0.0					
<b>Depth To:</b> 10.0					
<b>Casing Diameter:</b> 2.0					
<b>Casing Diameter UOM:</b> inch					
<b>Casing Depth UOM:</b> ft					
<b><u>Construction Record - Screen</u></b>					
<b>Screen ID:</b> 1006126157					
<b>Layer:</b> 1					
<b>Slot:</b> 10					
<b>Screen Top Depth:</b> 10.0					
<b>Screen End Depth:</b> 20.0					
<b>Screen Material:</b> 5					
<b>Screen Depth UOM:</b> ft					
<b>Screen Diameter UOM:</b> inch					
<b>Screen Diameter:</b> 2.25					
<b><u>Water Details</u></b>					
<b>Water ID:</b> 1006126155					
<b>Layer:</b>					
<b>Kind Code:</b>					
<b>Kind:</b>					
<b>Water Found Depth:</b>					
<b>Water Found Depth UOM:</b> ft					
<b><u>Hole Diameter</u></b>					
<b>Hole ID:</b> 1006126154					
<b>Diameter:</b>					
<b>Depth From:</b> 0.0					
<b>Depth To:</b> 20.0					
<b>Hole Depth UOM:</b> ft					
<b>Hole Diameter UOM:</b> inch					
<b><u>Links</u></b>					
<b>Bore Hole ID:</b> 1006016610		<b>Tag No:</b> A197866			
<b>Depth M:</b> 6.096		<b>Contractor:</b> 7241			
<b>Year Completed:</b> 2016		<b>Path:</b> 726\7263648.pdf			
<b>Well Completed Dt:</b> 2016/04/23		<b>Latitude:</b> 43.4578984861838			
<b>Audit No:</b> Z231456		<b>Longitude:</b> -79.6822392467418			

<u>50</u>	1 of 1	W/195.3	102.8 / -2.00	ON	BORE
<b>Borehole ID:</b> 646015					
<b>OGF ID:</b> 215546398					
<b>Status:</b>					
<b>Type:</b> Borehole					
<b>Use:</b> Geotechnical/Geological Investigation					
<b>Completion Date:</b> AUG-1968					
<b>Static Water Level:</b>					
<b>Primary Water Use:</b> Not Used					
<b>Sec. Water Use:</b>					
<b>Total Depth m:</b> 1.8					
<b>Depth Ref:</b> Ground Surface					
<b>Inclin FLG:</b> No					
<b>SP Status:</b> Initial Entry					
<b>Surv Elev:</b> No					
<b>Piezometer:</b> No					
<b>Primary Name:</b>					
<b>Municipality:</b>					
<b>Lot:</b>					
<b>Township:</b>					
<b>Latitude DD:</b> 43.45855					
<b>Longitude DD:</b> -79.688942					
<b>UTM Zone:</b> 17					

Map Key	Number of Records	Direction/ Distance (m)	Elev/Diff (m)	Site	DB
<b>Depth Elev:</b> <b>Drill Method:</b> Diamond Drill <b>Orig Ground Elev m:</b> 107 <b>Elev Reliabil Note:</b> <b>DEM Ground Elev m:</b> 104 <b>Concession:</b> <b>Location D:</b> <b>Survey D:</b> <b>Comments:</b>				<b>Easting:</b> 606065 <b>Northing:</b> 4812573 <b>Location Accuracy:</b> <b>Accuracy:</b> Not Applicable	
<b><u>Borehole Geology Stratum</u></b>					
<b>Geology Stratum ID:</b> 218513223 <b>Top Depth:</b> 0 <b>Bottom Depth:</b> 1.8 <b>Material Color:</b> Red <b>Material 1:</b> Till <b>Material 2:</b> Clay <b>Material 3:</b> Silt <b>Material 4:</b> <b>Gsc Material Description:</b> <b>Stratum Description:</b> TILL,CLAY,SILT. RED,GLACIAL,HARD,AGE GLACIAL.				<b>Mat Consistency:</b> Hard <b>Material Moisture:</b> <b>Material Texture:</b> <b>Non Geo Mat Type:</b> <b>Geologic Formation:</b> <b>Geologic Group:</b> <b>Geologic Period:</b> <b>Depositional Gen:</b> glacial	
<b>Geology Stratum ID:</b> 218513224 <b>Top Depth:</b> 1.8 <b>Bottom Depth:</b> 1.8 <b>Material Color:</b> <b>Material 1:</b> Bedrock <b>Material 2:</b> <b>Material 3:</b> <b>Material 4:</b> <b>Gsc Material Description:</b> <b>Stratum Description:</b> BEDROCK. 009 LOOSE, **Note: Many records provided by the department have a truncated [Stratum Description] field.				<b>Mat Consistency:</b> Loose <b>Material Moisture:</b> <b>Material Texture:</b> <b>Non Geo Mat Type:</b> <b>Geologic Formation:</b> <b>Geologic Group:</b> <b>Geologic Period:</b> <b>Depositional Gen:</b>	
<b><u>Source</u></b>					
<b>Source Type:</b> Data Survey <b>Source Orig:</b> Geological Survey of Canada <b>Source Date:</b> 1956-1972 <b>Confidence:</b> H <b>Observatio:</b> <b>Source Name:</b> Urban Geology Automated Information System (UGAIS) <b>Source Details:</b> File: TOR2.txt RecordID: 140370 NTS_Sheet: 30M05H <b>Confiden 1:</b> Logged by professional. Exact and complete description of material and properties.				<b>Source Appl:</b> Spatial/Tabular <b>Source Iden:</b> 1 <b>Scale or Res:</b> Varies <b>Horizontal:</b> NAD27 <b>Verticalda:</b> Mean Average Sea Level	
<b><u>Source List</u></b>					
<b>Source Identifier:</b> 1 <b>Source Type:</b> Data Survey <b>Source Date:</b> 1956-1972 <b>Scale or Resolution:</b> Varies <b>Source Name:</b> Urban Geology Automated Information System (UGAIS) <b>Source Originators:</b> Geological Survey of Canada				<b>Horizontal Datum:</b> NAD27 <b>Vertical Datum:</b> Mean Average Sea Level <b>Projection Name:</b> Universal Transverse Mercator	
<a href="#">51</a>	1 of 31	E/198.2	101.7 / -3.14	<b>PRIVATELY OWNED</b> <b>562 TRAFALGAR RD. MOTOR VEHICLE</b> <b>(OPERATING FLUID)</b> <b>OAKVILLE TOWN ON L6J 3J2</b>	<b>SPL</b>
<b>Ref No:</b> 25744 <b>Site No:</b>				<b>Discharger Report:</b> <b>Material Group:</b>	



Map Key	Number of Records	Direction/ Distance (m)	Elev/Diff (m)	Site	DB
<b>Year:</b> <b>Incident Cause:</b> VALVE/FITTING LEAK OR FAILURE <b>Incident Event:</b> <b>Contaminant Code:</b> <b>Contaminant Name:</b> <b>Contaminant Limit 1:</b> <b>Contam Limit Freq 1:</b> <b>Contaminant UN No 1:</b> <b>Environment Impact:</b> NOT ANTICIPATED <b>Nature of Impact:</b> <b>Receiving Medium:</b> LAND <b>Receiving Env:</b> <b>MOE Response:</b> <b>Dt MOE Arvl on Scn:</b> <b>MOE Reported Dt:</b> 12/27/1990 <b>Dt Document Closed:</b> <b>Incident Reason:</b> EQUIPMENT FAILURE <b>Site Name:</b> <b>Site County/District:</b> <b>Site Geo Ref Meth:</b> <b>Incident Summary:</b> ESSO:SMALL QUANTITY GASOLINE SPILLED TO CONCRETE PAD. <b>Contaminant Qty:</b>				<b>Client Type:</b> <b>Sector Type:</b> <b>Agency Involved:</b> <b>Nearest Watercourse:</b> <b>Site Address:</b> <b>Site District Office:</b> <b>Site Postal Code:</b> <b>Site Region:</b> <b>Site Municipality:</b> 14403 <b>Site Lot:</b> <b>Site Conc:</b> <b>Northing:</b> <b>Easting:</b> <b>Site Geo Ref Accu:</b> <b>Site Map Datum:</b> <b>SAC Action Class:</b> <b>Source Type:</b>	

<a href="#">51</a>	4 of 31	E/198.2	101.7 / -3.14	TRAFALGAR ESSO SELF SERVE 487346 ONTARIO LTD 562 TRAFALGAR RD OAKVILLE ON L6J 3J2	PRT
<b>Location ID:</b> 10420 <b>Type:</b> retail <b>Expiry Date:</b> 1995-03-31 <b>Capacity (L):</b> 39947 <b>Licence #:</b> 0014569001					

<a href="#">51</a>	5 of 31	E/198.2	101.7 / -3.14	TRAFALGAR ESSO 562 TRAFALGAR RD OAKVILLE ON L6J3J2	RST
<b>Headcode:</b> 1186800 <b>Headcode Desc:</b> Service Stations-Gasoline, Oil & Natural Gas <b>Phone:</b> 9058450202 <b>List Name:</b> <b>Description:</b>					

<a href="#">51</a>	6 of 31	E/198.2	101.7 / -3.14	1285118 ONT INC 562 TRAFALGAR RD OAKVILLE ON L6J 3J2	RST
<b>Headcode:</b> 1186800 <b>Headcode Desc:</b> Service Stations-Gasoline, Oil & Natural Gas <b>Phone:</b> 9053370834 <b>List Name:</b> <b>Description:</b>					

<a href="#">51</a>	7 of 31	E/198.2	101.7 / -3.14	562 Trafalgar Rd Oakville ON L6J 3J2	EHS
<b>Order No:</b> 20001127002 <b>Status:</b> C		<b>Nearest Intersection:</b> QEW <b>Municipality:</b> Halton			

Map Key	Number of Records	Direction/ Distance (m)	Elev/Diff (m)	Site	DB
<b>Report Type:</b>	Basic Report			<b>Client Prov/State:</b> ON	
<b>Report Date:</b>	12/4/00			<b>Search Radius (km):</b> 0.25	
<b>Date Received:</b>	11/27/00			<b>X:</b> -79.682121	
<b>Previous Site Name:</b>				<b>Y:</b> 43.458179	
<b>Lot/Building Size:</b>					
<b>Additional Info Ordered:</b>					

<a href="#">51</a>	8 of 31	E/198.2	101.7 / -3.14	ZULFI ESSO 562 TRAFALGAR RD OAKVILLE ON L6J 3J2	RST
--------------------	---------	---------	---------------	---	-----

**Headcode:** 01186800  
**Headcode Desc:** SERVICE STATIONS-GASOLINE, OIL & NATURAL GAS  
**Phone:**  
**List Name:**  
**Description:**

<a href="#">51</a>	9 of 31	E/198.2	101.7 / -3.14	Imperial Oil Limited 562 Trafalgar Rd Oakville ON L6J 3J2	CA
--------------------	---------	---------	---------------	---	----

**Certificate #:** 8204-7STR6J  
**Application Year:** 2009  
**Issue Date:** 6/9/2009  
**Approval Type:** Industrial Sewage Works  
**Status:** Approved  
**Application Type:**  
**Client Name:**  
**Client Address:**  
**Client City:**  
**Client Postal Code:**  
**Project Description:**  
**Contaminants:**  
**Emission Control:**

<a href="#">51</a>	10 of 31	E/198.2	101.7 / -3.14	GEETANJALI ADHYAPAK O/A GAS STN 562 TRAFALGAR RD OAKVILLE ON	DTNK
--------------------	----------	---------	---------------	--	------

**Delisted Expired Fuel Safety Facilities**

<b>Instance No:</b> 10888938	<b>Expired Date:</b>
<b>Status:</b> EXPIRED	<b>Max Hazard Rank:</b>
<b>Instance ID:</b> 49163	<b>Facility Location:</b>
<b>Instance Type:</b> FS Piping	<b>Facility Type:</b>
<b>Instance Creation Dt:</b>	<b>Fuel Type 2:</b>
<b>Instance Install Dt:</b>	<b>Fuel Type 3:</b>
<b>Item Description:</b>	<b>Panam Related:</b>
<b>Manufacturer:</b>	<b>Panam Venue Nm:</b>
<b>Model:</b>	<b>External Identifier:</b>
<b>Serial No:</b>	<b>Item:</b>
<b>ULC Standard:</b>	<b>Piping Steel:</b>
<b>Quantity:</b>	<b>Piping Galvanized:</b>
<b>Unit of Measure:</b>	<b>Tank Single Wall St:</b>
<b>Overfill Prot Type:</b>	<b>Piping Underground:</b>
<b>Creation Date:</b>	<b>Tank Underground:</b>
<b>Next Periodic Str DT:</b>	<b>Source:</b>
<b>TSSA Base Sched Cycle 2:</b>	



Map Key	Number of Records	Direction/ Distance (m)	Elev/Diff (m)	Site	DB
<b>TSSAMax Hazard Rank 1:</b> <b>TSSA Risk Based Periodic Yn:</b> <b>TSSA Volume of Directives:</b> <b>TSSA Periodic Exempt:</b> <b>TSSA Statutory Interval:</b> <b>TSSA Recd Insp Interva:</b> <b>TSSA Recd Tolerance:</b> <b>TSSA Program Area:</b> <b>TSSA Program Area 2:</b> <b>Description:</b> FS Piping <b>Original Source:</b> EXP <b>Record Date:</b> Up to Mar 2012					

<a href="#">51</a>	11 of 31	E/198.2	101.7 / -3.14	GEETANJALI ADHYAPAK O/A GAS STN 562 TRAFALGAR RD OAKVILLE ON	DTNK
--------------------	----------	---------	---------------	--	------

**Delisted Expired Fuel Safety Facilities**

<b>Instance No:</b> 10889008	<b>Expired Date:</b>
<b>Status:</b> EXPIRED	<b>Max Hazard Rank:</b>
<b>Instance ID:</b> 49218	<b>Facility Location:</b>
<b>Instance Type:</b> FS Piping	<b>Facility Type:</b>
<b>Instance Creation Dt:</b>	<b>Fuel Type 2:</b>
<b>Instance Install Dt:</b>	<b>Fuel Type 3:</b>
<b>Item Description:</b>	<b>Panam Related:</b>
<b>Manufacturer:</b>	<b>Panam Venue Nm:</b>
<b>Model:</b>	<b>External Identifier:</b>
<b>Serial No:</b>	<b>Item:</b>
<b>ULC Standard:</b>	<b>Piping Steel:</b>
<b>Quantity:</b>	<b>Piping Galvanized:</b>
<b>Unit of Measure:</b>	<b>Tank Single Wall St:</b>
<b>Overfill Prot Type:</b>	<b>Piping Underground:</b>
<b>Creation Date:</b>	<b>Tank Underground:</b>
<b>Next Periodic Str DT:</b>	<b>Source:</b>
<b>TSSA Base Sched Cycle 2:</b>	
<b>TSSAMax Hazard Rank 1:</b>	
<b>TSSA Risk Based Periodic Yn:</b>	
<b>TSSA Volume of Directives:</b>	
<b>TSSA Periodic Exempt:</b>	
<b>TSSA Statutory Interval:</b>	
<b>TSSA Recd Insp Interva:</b>	
<b>TSSA Recd Tolerance:</b>	
<b>TSSA Program Area:</b>	
<b>TSSA Program Area 2:</b>	
<b>Description:</b> FS Piping	
<b>Original Source:</b> EXP	
<b>Record Date:</b> Up to Mar 2012	

<a href="#">51</a>	12 of 31	E/198.2	101.7 / -3.14	GEETANJALI ADHYAPAK O/A GAS STN 562 TRAFALGAR RD OAKVILLE ON	DTNK
--------------------	----------	---------	---------------	--	------

**Delisted Expired Fuel Safety Facilities**

<b>Instance No:</b> 10888953	<b>Expired Date:</b>
<b>Status:</b> EXPIRED	<b>Max Hazard Rank:</b>
<b>Instance ID:</b> 49659	<b>Facility Location:</b>
<b>Instance Type:</b> FS Piping	<b>Facility Type:</b>

Map Key	Number of Records	Direction/ Distance (m)	Elev/Diff (m)	Site	DB
<b>Instance Creation Dt:</b> <b>Instance Install Dt:</b> <b>Item Description:</b> <b>Manufacturer:</b> <b>Model:</b> <b>Serial No:</b> <b>ULC Standard:</b> <b>Quantity:</b> <b>Unit of Measure:</b> <b>Overfill Prot Type:</b> <b>Creation Date:</b> <b>Next Periodic Str DT:</b> <b>TSSA Base Sched Cycle 2:</b> <b>TSSAMax Hazard Rank 1:</b> <b>TSSA Risk Based Periodic Yn:</b> <b>TSSA Volume of Directives:</b> <b>TSSA Periodic Exempt:</b> <b>TSSA Statutory Interval:</b> <b>TSSA Recd Insp Interva:</b> <b>TSSA Recd Tolerance:</b> <b>TSSA Program Area:</b> <b>TSSA Program Area 2:</b>				<b>Fuel Type 2:</b> <b>Fuel Type 3:</b> <b>Panam Related:</b> <b>Panam Venue Nm:</b> <b>External Identifier:</b> <b>Item:</b> <b>Piping Steel:</b> <b>Piping Galvanized:</b> <b>Tank Single Wall St:</b> <b>Piping Underground:</b> <b>Tank Underground:</b> <b>Source:</b>	
		FS Piping			
		EXP			
		Up to Mar 2012			

<a href="#">51</a>	13 of 31	E/198.2	101.7 / -3.14	GEETANJALI ADHYAPAK O/A GAS STN 562 TRAFALGAR RD OAKVILLE ON	DTNK
--------------------	----------	---------	---------------	--	------

**Delisted Expired Fuel Safety Facilities**

<b>Instance No:</b> <b>Status:</b> <b>Instance ID:</b> <b>Instance Type:</b> <b>Instance Creation Dt:</b> <b>Instance Install Dt:</b> <b>Item Description:</b> <b>Manufacturer:</b> <b>Model:</b> <b>Serial No:</b> <b>ULC Standard:</b> <b>Quantity:</b> <b>Unit of Measure:</b> <b>Overfill Prot Type:</b> <b>Creation Date:</b> <b>Next Periodic Str DT:</b> <b>TSSA Base Sched Cycle 2:</b> <b>TSSAMax Hazard Rank 1:</b> <b>TSSA Risk Based Periodic Yn:</b> <b>TSSA Volume of Directives:</b> <b>TSSA Periodic Exempt:</b> <b>TSSA Statutory Interval:</b> <b>TSSA Recd Insp Interva:</b> <b>TSSA Recd Tolerance:</b> <b>TSSA Program Area:</b> <b>TSSA Program Area 2:</b>	10888986 EXPIRED 49877 FS Piping	<b>Expired Date:</b> <b>Max Hazard Rank:</b> <b>Facility Location:</b> <b>Facility Type:</b> <b>Fuel Type 2:</b> <b>Fuel Type 3:</b> <b>Panam Related:</b> <b>Panam Venue Nm:</b> <b>External Identifier:</b> <b>Item:</b> <b>Piping Steel:</b> <b>Piping Galvanized:</b> <b>Tank Single Wall St:</b> <b>Piping Underground:</b> <b>Tank Underground:</b> <b>Source:</b>	
<b>Description:</b> <b>Original Source:</b> <b>Record Date:</b>	FS Piping EXP Up to Mar 2012		

Map Key	Number of Records	Direction/ Distance (m)	Elev/Diff (m)	Site	DB
<a href="#">51</a>	14 of 31	E/198.2	101.7 / -3.14	GEETANJALI ADHYAPAK O/A GAS STN 562 TRAFALGAR RD OAKVILLE ON	DTNK

Delisted Expired Fuel Safety Facilities

<b>Instance No:</b>	10888971	<b>Expired Date:</b>	
<b>Status:</b>	EXPIRED	<b>Max Hazard Rank:</b>	
<b>Instance ID:</b>	50105	<b>Facility Location:</b>	
<b>Instance Type:</b>	FS Piping	<b>Facility Type:</b>	
<b>Instance Creation Dt:</b>		<b>Fuel Type 2:</b>	
<b>Instance Install Dt:</b>		<b>Fuel Type 3:</b>	
<b>Item Description:</b>		<b>Panam Related:</b>	
<b>Manufacturer:</b>		<b>Panam Venue Nm:</b>	
<b>Model:</b>		<b>External Identifier:</b>	
<b>Serial No:</b>		<b>Item:</b>	
<b>ULC Standard:</b>		<b>Piping Steel:</b>	
<b>Quantity:</b>		<b>Piping Galvanized:</b>	
<b>Unit of Measure:</b>		<b>Tank Single Wall St:</b>	
<b>Overfill Prot Type:</b>		<b>Piping Underground:</b>	
<b>Creation Date:</b>		<b>Tank Underground:</b>	
<b>Next Periodic Str DT:</b>		<b>Source:</b>	
<b>TSSA Base Sched Cycle 2:</b>			
<b>TSSAMax Hazard Rank 1:</b>			
<b>TSSA Risk Based Periodic Yn:</b>			
<b>TSSA Volume of Directives:</b>			
<b>TSSA Periodic Exempt:</b>			
<b>TSSA Statutory Interval:</b>			
<b>TSSA Recd Insp Interva:</b>			
<b>TSSA Recd Tolerance:</b>			
<b>TSSA Program Area:</b>			
<b>TSSA Program Area 2:</b>			
<b>Description:</b>	FS Piping		
<b>Original Source:</b>	EXP		
<b>Record Date:</b>	Up to Mar 2012		

<a href="#">51</a>	15 of 31	E/198.2	101.7 / -3.14	MAC'S CONVENIENCE STORES INC 562 TRAFALGAR RD OAKVILLE L6J 3J2 ON CA ON	FST
<b>Instance No:</b>	11635006	<b>Manufacturer:</b>			
<b>Status:</b>		<b>Serial No:</b>			
<b>Cont Name:</b>		<b>Ulc Standard:</b>			
<b>Instance Type:</b>	FS Liquid Fuel Tank	<b>Quantity:</b>			
<b>Item:</b>		<b>Unit of Measure:</b>			
<b>Item Description:</b>	FS Liquid Fuel Tank	<b>Fuel Type:</b>	Gasoline		
<b>Tank Type:</b>	Double Wall UST	<b>Fuel Type2:</b>	NULL		
<b>Install Date:</b>	6/25/2009	<b>Fuel Type3:</b>	NULL		
<b>Install Year:</b>	2001	<b>Piping Steel:</b>			
<b>Years in Service:</b>		<b>Piping Galvanized:</b>			
<b>Model:</b>	NULL	<b>Tanks Single Wall St:</b>			
<b>Description:</b>		<b>Piping Underground:</b>			
<b>Capacity:</b>	46400	<b>No Underground:</b>			
<b>Tank Material:</b>	Fiberglass (FRP)	<b>Panam Related:</b>			
<b>Corrosion Protect:</b>	Fiberglass	<b>Panam Venue:</b>			
<b>Overfill Protect:</b>					
<b>Facility Type:</b>	FS Liquid Fuel Tank				
<b>Parent Facility Type:</b>	FS Gasoline Station - Self Serve				
<b>Facility Location:</b>					
<b>Device Installed Location:</b>	562 TRAFALGAR RD OAKVILLE L6J 3J2 ON CA				

Map Key	Number of Records	Direction/ Distance (m)	Elev/Diff (m)	Site	DB
---------	-------------------	-------------------------	---------------	------	----

**Liquid Fuel Tank Details**

Overfill Protection:  
 Owner Account Name: MAC'S CONVENIENCE STORES INC  
 Item: FS LIQUID FUEL TANK

51	16 of 31	E/198.2	101.7 / -3.14	MAC'S CONVENIENCE STORES INC 562 TRAFALGAR RD OAKVILLE L6J 3J2 ON CA ON	FST
<b>Instance No:</b>	11645263			<b>Manufacturer:</b>	
<b>Status:</b>				<b>Serial No:</b>	
<b>Cont Name:</b>				<b>Ulc Standard:</b>	
<b>Instance Type:</b>	FS Liquid Fuel Tank			<b>Quantity:</b>	
<b>Item:</b>				<b>Unit of Measure:</b>	
<b>Item Description:</b>	FS Liquid Fuel Tank			<b>Fuel Type:</b>	Gasoline
<b>Tank Type:</b>	Double Wall UST			<b>Fuel Type2:</b>	NULL
<b>Install Date:</b>	6/25/2009			<b>Fuel Type3:</b>	NULL
<b>Install Year:</b>	2001			<b>Piping Steel:</b>	
<b>Years in Service:</b>				<b>Piping Galvanized:</b>	
<b>Model:</b>	NULL			<b>Tanks Single Wall St:</b>	
<b>Description:</b>				<b>Piping Underground:</b>	
<b>Capacity:</b>	46400			<b>No Underground:</b>	
<b>Tank Material:</b>	Fiberglass (FRP)			<b>Panam Related:</b>	
<b>Corrosion Protect:</b>	Fiberglass			<b>Panam Venue:</b>	
<b>Overfill Protect:</b>					
<b>Facility Type:</b>	FS Liquid Fuel Tank				
<b>Parent Facility Type:</b>	FS Gasoline Station - Self Serve				
<b>Facility Location:</b>					
<b>Device Installed Location:</b>	562 TRAFALGAR RD OAKVILLE L6J 3J2 ON CA				

**Liquid Fuel Tank Details**

Overfill Protection:  
 Owner Account Name: MAC'S CONVENIENCE STORES INC  
 Item: FS LIQUID FUEL TANK

51	17 of 31	E/198.2	101.7 / -3.14	MAC'S CONVENIENCE STORES INC 562 TRAFALGAR RD OAKVILLE L6J 3J2 ON CA ON	FST
<b>Instance No:</b>	11645275			<b>Manufacturer:</b>	
<b>Status:</b>				<b>Serial No:</b>	
<b>Cont Name:</b>				<b>Ulc Standard:</b>	
<b>Instance Type:</b>	FS Liquid Fuel Tank			<b>Quantity:</b>	
<b>Item:</b>				<b>Unit of Measure:</b>	
<b>Item Description:</b>	FS Liquid Fuel Tank			<b>Fuel Type:</b>	Diesel
<b>Tank Type:</b>	Double Wall UST			<b>Fuel Type2:</b>	NULL
<b>Install Date:</b>	6/25/2009			<b>Fuel Type3:</b>	NULL
<b>Install Year:</b>	2001			<b>Piping Steel:</b>	
<b>Years in Service:</b>				<b>Piping Galvanized:</b>	
<b>Model:</b>	NULL			<b>Tanks Single Wall St:</b>	
<b>Description:</b>				<b>Piping Underground:</b>	
<b>Capacity:</b>	22700			<b>No Underground:</b>	
<b>Tank Material:</b>	Fiberglass (FRP)			<b>Panam Related:</b>	
<b>Corrosion Protect:</b>	Fiberglass			<b>Panam Venue:</b>	
<b>Overfill Protect:</b>					
<b>Facility Type:</b>	FS Liquid Fuel Tank				
<b>Parent Facility Type:</b>	FS Gasoline Station - Self Serve				
<b>Facility Location:</b>					
<b>Device Installed Location:</b>	562 TRAFALGAR RD OAKVILLE L6J 3J2 ON CA				

Map Key	Number of Records	Direction/ Distance (m)	Elev/Diff (m)	Site	DB
<u>Liquid Fuel Tank Details</u>					
<b>Overfill Protection:</b>					
<b>Owner Account Name:</b>		MAC'S CONVENIENCE STORES INC			
<b>Item:</b>		FS LIQUID FUEL TANK			

<a href="#">51</a>	18 of 31	E/198.2	101.7 / -3.14	MAC'S CONVENIENCE STORES INC 562 TRAFALGAR RD OAKVILLE L6J 3J2 ON CA ON	FST
<b>Instance No:</b>		11645269		<b>Manufacturer:</b>	
<b>Status:</b>				<b>Serial No:</b>	
<b>Cont Name:</b>				<b>Ulc Standard:</b>	
<b>Instance Type:</b>		FS Liquid Fuel Tank		<b>Quantity:</b>	
<b>Item:</b>				<b>Unit of Measure:</b>	
<b>Item Description:</b>		FS Liquid Fuel Tank		<b>Fuel Type:</b> Gasoline	
<b>Tank Type:</b>		Double Wall UST		<b>Fuel Type2:</b> NULL	
<b>Install Date:</b>		6/25/2009		<b>Fuel Type3:</b> NULL	
<b>Install Year:</b>		2001		<b>Piping Steel:</b>	
<b>Years in Service:</b>				<b>Piping Galvanized:</b>	
<b>Model:</b>		NULL		<b>Tanks Single Wall St:</b>	
<b>Description:</b>				<b>Piping Underground:</b>	
<b>Capacity:</b>		46400		<b>No Underground:</b>	
<b>Tank Material:</b>		Fiberglass (FRP)		<b>Panam Related:</b>	
<b>Corrosion Protect:</b>		Fiberglass		<b>Panam Venue:</b>	
<b>Overfill Protect:</b>					
<b>Facility Type:</b>		FS Liquid Fuel Tank			
<b>Parent Facility Type:</b>		FS Gasoline Station - Self Serve			
<b>Facility Location:</b>					
<b>Device Installed Location:</b>		562 TRAFALGAR RD OAKVILLE L6J 3J2 ON CA			

Liquid Fuel Tank Details

**Overfill Protection:**  
**Owner Account Name:** MAC'S CONVENIENCE STORES INC  
**Item:** FS LIQUID FUEL TANK

<a href="#">51</a>	19 of 31	E/198.2	101.7 / -3.14	GEETANJALI ADHYAPAK O/A GAS STN 562 TRAFALGAR RD OAKVILLE L6J 3J2 ON CA ON	DTNK
--------------------	----------	---------	---------------	--	------

Delisted Expired Fuel Safety Facilities

<b>Instance No:</b>		10888925		<b>Expired Date:</b>	
<b>Status:</b>		EXPIRED		<b>Max Hazard Rank:</b> NULL	
<b>Instance ID:</b>				<b>Facility Location:</b> 562 TRAFALGAR RD OAKVILLE L6J 3J2 ON CA	
<b>Instance Type:</b>				<b>Facility Type:</b> FS LIQUID FUEL TANK	
<b>Instance Creation Dt:</b>		10/2/1989		<b>Fuel Type 2:</b> NULL	
<b>Instance Install Dt:</b>		10/2/1989		<b>Fuel Type 3:</b> NULL	
<b>Item Description:</b>		FS Liquid Fuel Tank		<b>Panam Related:</b> NULL	
<b>Manufacturer:</b>		NULL		<b>Panam Venue Nm:</b> NULL	
<b>Model:</b>		NULL		<b>External Identifier:</b> NULL	
<b>Serial No:</b>		NULL		<b>Item:</b>	
<b>ULC Standard:</b>		NULL		<b>Piping Steel:</b>	
<b>Quantity:</b>		1		<b>Piping Galvanized:</b>	
<b>Unit of Measure:</b>		EA		<b>Tank Single Wall St:</b>	
<b>Overfill Prot Type:</b>		NULL		<b>Piping Underground:</b>	
<b>Creation Date:</b>		7/5/2009 1:21:54 AM		<b>Tank Underground:</b>	
<b>Next Periodic Str DT:</b>		NULL		<b>Source:</b> FS Liquid Fuel Tank	
<b>TSSA Base Sched Cycle 2:</b>		NULL			

Map Key	Number of Records	Direction/ Distance (m)	Elev/Diff (m)	Site	DB
TSSAMax Hazard Rank 1:		NULL			
TSSA Risk Based Periodic Yn:		NULL			
TSSA Volume of Directives:		NULL			
TSSA Periodic Exempt:		NULL			
TSSA Statutory Interval:		NULL			
TSSA Recd Insp Interva:		NULL			
TSSA Recd Tolerance:		NULL			
TSSA Program Area:		NULL			
TSSA Program Area 2:		NULL			
Description:		UNDERGROUND TANK			
Original Source:		EXP			
Record Date:		31-JUL-2020			

[51](#) 20 of 31 E/198.2 101.7 / -3.14 GEETANJALI ADHYAPAK O/A GAS STN 562 TRAFALGAR RD OAKVILLE L6J 3J2 ON CA ON DTNK

Delisted Expired Fuel Safety Facilities

<b>Instance No:</b>	10888999	<b>Expired Date:</b>	
<b>Status:</b>	EXPIRED	<b>Max Hazard Rank:</b>	NULL
<b>Instance ID:</b>		<b>Facility Location:</b>	562 TRAFALGAR RD OAKVILLE L6J 3J2 ON CA
<b>Instance Type:</b>		<b>Facility Type:</b>	FS LIQUID FUEL TANK
<b>Instance Creation Dt:</b>	10/2/1989	<b>Fuel Type 2:</b>	NULL
<b>Instance Install Dt:</b>	10/2/1989	<b>Fuel Type 3:</b>	NULL
<b>Item Description:</b>	FS Liquid Fuel Tank	<b>Panam Related:</b>	NULL
<b>Manufacturer:</b>	NULL	<b>Panam Venue Nm:</b>	NULL
<b>Model:</b>	NULL	<b>External Identifier:</b>	NULL
<b>Serial No:</b>	NULL	<b>Item:</b>	
<b>ULC Standard:</b>	NULL	<b>Piping Steel:</b>	
<b>Quantity:</b>	1	<b>Piping Galvanized:</b>	
<b>Unit of Measure:</b>	EA	<b>Tank Single Wall St:</b>	
<b>Overfill Prot Type:</b>	NULL	<b>Piping Underground:</b>	
<b>Creation Date:</b>	7/5/2009 1:21:56 AM	<b>Tank Underground:</b>	
<b>Next Periodic Str DT:</b>	NULL	<b>Source:</b>	FS Liquid Fuel Tank
<b>TSSA Base Sched Cycle 2:</b>	NULL		
<b>TSSAMax Hazard Rank 1:</b>	NULL		
<b>TSSA Risk Based Periodic Yn:</b>	NULL		
<b>TSSA Volume of Directives:</b>	NULL		
<b>TSSA Periodic Exempt:</b>	NULL		
<b>TSSA Statutory Interval:</b>	NULL		
<b>TSSA Recd Insp Interva:</b>	NULL		
<b>TSSA Recd Tolerance:</b>	NULL		
<b>TSSA Program Area:</b>	NULL		
<b>TSSA Program Area 2:</b>	NULL		
<b>Description:</b>	UNDERGROUND TANK		
<b>Original Source:</b>	EXP		
<b>Record Date:</b>	31-JUL-2020		

[51](#) 21 of 31 E/198.2 101.7 / -3.14 GEETANJALI ADHYAPAK O/A GAS STN 562 TRAFALGAR RD OAKVILLE L6J 3J2 ON CA ON DTNK

Delisted Expired Fuel Safety Facilities

<b>Instance No:</b>	10888947	<b>Expired Date:</b>	
<b>Status:</b>	EXPIRED	<b>Max Hazard Rank:</b>	NULL
<b>Instance ID:</b>		<b>Facility Location:</b>	562 TRAFALGAR RD OAKVILLE L6J 3J2 ON

Map Key	Number of Records	Direction/ Distance (m)	Elev/Diff (m)	Site	DB	
				<b>Instance Type:</b> <b>Instance Creation Dt:</b> 10/2/1989 <b>Instance Install Dt:</b> 10/2/1989 <b>Item Description:</b> FS Liquid Fuel Tank <b>Manufacturer:</b> NULL <b>Model:</b> NULL <b>Serial No:</b> NULL <b>ULC Standard:</b> NULL <b>Quantity:</b> 1 <b>Unit of Measure:</b> EA <b>Overfill Prot Type:</b> NULL <b>Creation Date:</b> 7/5/2009 1:21:57 AM <b>Next Periodic Str DT:</b> NULL <b>TSSA Base Sched Cycle 2:</b> NULL <b>TSSA Max Hazard Rank 1:</b> NULL <b>TSSA Risk Based Periodic Yn:</b> NULL <b>TSSA Volume of Directives:</b> NULL <b>TSSA Periodic Exempt:</b> NULL <b>TSSA Statutory Interval:</b> NULL <b>TSSA Recd Insp Interva:</b> NULL <b>TSSA Recd Tolerance:</b> NULL <b>TSSA Program Area:</b> NULL <b>TSSA Program Area 2:</b> NULL <b>Description:</b> UNDERGROUND TANK <b>Original Source:</b> EXP <b>Record Date:</b> 31-JUL-2020	<b>Facility Type:</b> CA <b>Fuel Type 2:</b> FS LIQUID FUEL TANK <b>Fuel Type 3:</b> NULL <b>Panam Related:</b> NULL <b>Panam Venue Nm:</b> NULL <b>External Identifier:</b> NULL <b>Item:</b> NULL <b>Piping Steel:</b> NULL <b>Piping Galvanized:</b> NULL <b>Tank Single Wall St:</b> NULL <b>Piping Underground:</b> NULL <b>Tank Underground:</b> NULL <b>Source:</b> FS Liquid Fuel Tank	

[51](#)    22 of 31    E/198.2    101.7 / -3.14    **GEETANJALI ADHYAPAK O/A GAS STN  
562 TRAFALGAR RD OAKVILLE L6J 3J2 ON CA  
ON**    **DTNK**

**Delisted Expired Fuel Safety Facilities**

<b>Instance No:</b> 10888962 <b>Status:</b> EXPIRED <b>Instance ID:</b>	<b>Expired Date:</b> <b>Max Hazard Rank:</b> NULL <b>Facility Location:</b> 562 TRAFALGAR RD OAKVILLE L6J 3J2 ON CA
<b>Instance Type:</b> <b>Instance Creation Dt:</b> 10/2/1989 <b>Instance Install Dt:</b> 10/2/1989 <b>Item Description:</b> FS Liquid Fuel Tank <b>Manufacturer:</b> NULL <b>Model:</b> NULL <b>Serial No:</b> NULL <b>ULC Standard:</b> NULL <b>Quantity:</b> 1 <b>Unit of Measure:</b> EA <b>Overfill Prot Type:</b> NULL <b>Creation Date:</b> 7/5/2009 1:21:58 AM <b>Next Periodic Str DT:</b> NULL <b>TSSA Base Sched Cycle 2:</b> NULL <b>TSSA Max Hazard Rank 1:</b> NULL <b>TSSA Risk Based Periodic Yn:</b> NULL <b>TSSA Volume of Directives:</b> NULL <b>TSSA Periodic Exempt:</b> NULL <b>TSSA Statutory Interval:</b> NULL <b>TSSA Recd Insp Interva:</b> NULL <b>TSSA Recd Tolerance:</b> NULL <b>TSSA Program Area:</b> NULL <b>TSSA Program Area 2:</b> NULL <b>Description:</b> UNDERGROUND TANK	<b>Facility Type:</b> FS LIQUID FUEL TANK <b>Fuel Type 2:</b> NULL <b>Fuel Type 3:</b> NULL <b>Panam Related:</b> NULL <b>Panam Venue Nm:</b> NULL <b>External Identifier:</b> NULL <b>Item:</b> NULL <b>Piping Steel:</b> NULL <b>Piping Galvanized:</b> NULL <b>Tank Single Wall St:</b> NULL <b>Piping Underground:</b> NULL <b>Tank Underground:</b> NULL <b>Source:</b> FS Liquid Fuel Tank

Map Key	Number of Records	Direction/ Distance (m)	Elev/Diff (m)	Site	DB
<b>Original Source:</b>		EXP			
<b>Record Date:</b>		31-JUL-2020			

[51](#)    23 of 31    E/198.2    101.7 / -3.14    **GEETANJALI ADHYAPAK O/A GAS STN  
562 TRAFALGAR RD OAKVILLE L6J 3J2 ON CA  
ON**    **DTNK**

**Delisted Expired Fuel Safety Facilities**

<b>Instance No:</b>	10888977	<b>Expired Date:</b>	
<b>Status:</b>	EXPIRED	<b>Max Hazard Rank:</b>	NULL
<b>Instance ID:</b>		<b>Facility Location:</b>	562 TRAFALGAR RD OAKVILLE L6J 3J2 ON CA
<b>Instance Type:</b>		<b>Facility Type:</b>	FS LIQUID FUEL TANK
<b>Instance Creation Dt:</b>	10/2/1989	<b>Fuel Type 2:</b>	NULL
<b>Instance Install Dt:</b>	10/2/1989	<b>Fuel Type 3:</b>	NULL
<b>Item Description:</b>	FS Liquid Fuel Tank	<b>Panam Related:</b>	NULL
<b>Manufacturer:</b>	NULL	<b>Panam Venue Nm:</b>	NULL
<b>Model:</b>	NULL	<b>External Identifier:</b>	NULL
<b>Serial No:</b>	NULL	<b>Item:</b>	
<b>ULC Standard:</b>	NULL	<b>Piping Steel:</b>	
<b>Quantity:</b>	1	<b>Piping Galvanized:</b>	
<b>Unit of Measure:</b>	EA	<b>Tank Single Wall St:</b>	
<b>Overfill Prot Type:</b>	NULL	<b>Piping Underground:</b>	
<b>Creation Date:</b>	7/5/2009 1:21:59 AM	<b>Tank Underground:</b>	
<b>Next Periodic Str DT:</b>	NULL	<b>Source:</b>	FS Liquid Fuel Tank
<b>TSSA Base Sched Cycle 2:</b>	NULL		
<b>TSSAMax Hazard Rank 1:</b>	NULL		
<b>TSSA Risk Based Periodic Yn:</b>	NULL		
<b>TSSA Volume of Directives:</b>	NULL		
<b>TSSA Periodic Exempt:</b>	NULL		
<b>TSSA Statutory Interval:</b>	NULL		
<b>TSSA Recd Insp Interva:</b>	NULL		
<b>TSSA Recd Tolerance:</b>	NULL		
<b>TSSA Program Area:</b>	NULL		
<b>TSSA Program Area 2:</b>	NULL		
<b>Description:</b>	UNDERGROUND TANK		
<b>Original Source:</b>	EXP		
<b>Record Date:</b>	31-JUL-2020		

[51](#)    24 of 31    E/198.2    101.7 / -3.14    **562 Trafalgar Rd  
Oakville ON L6J3J2**    **EHS**

<b>Order No:</b>	20150629046	<b>Nearest Intersection:</b>	
<b>Status:</b>	C	<b>Municipality:</b>	Oakville
<b>Report Type:</b>	Standard Report	<b>Client Prov/State:</b>	ON
<b>Report Date:</b>	07-JUL-15	<b>Search Radius (km):</b>	.25
<b>Date Received:</b>	29-JUN-15	<b>X:</b>	-79.682136
<b>Previous Site Name:</b>		<b>Y:</b>	43.458031
<b>Lot/Building Size:</b>			
<b>Additional Info Ordered:</b>	City Directory; Aerial Photos		

[51](#)    25 of 31    E/198.2    101.7 / -3.14    **Imperial Oil Limited  
562 Trafalgar Rd  
Oakville ON M3C 1K5**    **ECA**

<b>Approval No:</b>	8204-7STR6J	<b>MOE District:</b>	Halton-Peel
<b>Approval Date:</b>	2009-06-09	<b>City:</b>	
<b>Status:</b>	Approved	<b>Longitude:</b>	-79.68219
<b>Record Type:</b>	ECA	<b>Latitude:</b>	43.458027



Map Key	Number of Records	Direction/ Distance (m)	Elev/Diff (m)	Site	DB
<b>Link Source:</b>	IDS			<b>Geometry X:</b>	
<b>SWP Area Name:</b>	Halton			<b>Geometry Y:</b>	
<b>Approval Type:</b>		ECA-INDUSTRIAL SEWAGE WORKS			
<b>Project Type:</b>		INDUSTRIAL SEWAGE WORKS			
<b>Business Name:</b>		Imperial Oil Limited			
<b>Address:</b>		562 Trafalgar Rd			
<b>Full Address:</b>					
<b>Full PDF Link:</b>		https://www.accessenvironment.ene.gov.on.ca/instruments/8797-7RZSRX-14.pdf			
<b>PDF Site Location:</b>					

[51](#)      26 of 31      E/198.2      101.7 / -3.14      **GEETANJALI ADHYAPAK O/A GAS STN  
562 TRAFALGAR RD OAKVILLE L6J 3J2 ON CA  
ON**      **FST**

<b>Instance No:</b>	10888977	<b>Manufacturer:</b>	
<b>Status:</b>		<b>Serial No:</b>	
<b>Cont Name:</b>		<b>Ulc Standard:</b>	
<b>Instance Type:</b>		<b>Quantity:</b>	
<b>Item:</b>		<b>Unit of Measure:</b>	
<b>Item Description:</b>	FS Liquid Fuel Tank	<b>Fuel Type:</b>	Gasoline
<b>Tank Type:</b>	Liquid Fuel Single Wall UST	<b>Fuel Type2:</b>	NULL
<b>Install Date:</b>	10/2/1989	<b>Fuel Type3:</b>	NULL
<b>Install Year:</b>	1981	<b>Piping Steel:</b>	
<b>Years in Service:</b>		<b>Piping Galvanized:</b>	
<b>Model:</b>	NULL	<b>Tanks Single Wall St:</b>	
<b>Description:</b>		<b>Piping Underground:</b>	
<b>Capacity:</b>	22700	<b>No Underground:</b>	
<b>Tank Material:</b>	Steel	<b>Panam Related:</b>	
<b>Corrosion Protect:</b>	Sacrificial anode	<b>Panam Venue:</b>	
<b>Overfill Protect:</b>			
<b>Facility Type:</b>	FS Liquid Fuel Tank		
<b>Parent Facility Type:</b>			
<b>Facility Location:</b>			
<b>Device Installed Location:</b>	562 TRAFALGAR RD OAKVILLE L6J 3J2 ON CA		

**Liquid Fuel Tank Details**

**Overfill Protection:**

**Owner Account Name:** GEETANJALI ADHYAPAK O/A GAS STN

**Item:** FS LIQUID FUEL TANK

[51](#)      27 of 31      E/198.2      101.7 / -3.14      **562 TRAFALGAR RD  
OAKVILLE ON L6J 3J2**      **DTNK**

**Delisted Fuel Storage Tank**

<b>Instance No:</b>	9486833	<b>Creation Date:</b>	
<b>Status:</b>	Active	<b>Overfill Prot Type:</b>	
<b>Instance Type:</b>		<b>Facility Location:</b>	
<b>Fuel Type:</b>		<b>Piping SW Steel:</b>	0
<b>Cont Name:</b>		<b>Piping SW Galvan:</b>	0
<b>Capacity:</b>		<b>Tanks SW Steel:</b>	0
<b>Tank Material:</b>		<b>Piping Underground:</b>	4
<b>Corrosion Prot:</b>		<b>No Underground:</b>	4
<b>Tank Type:</b>		<b>Max Hazard Rank:</b>	
<b>Install Year:</b>		<b>Max Hazard Rank 1:</b>	
<b>Facility Type:</b>		<b>Nxt Period Start Dt:</b>	
<b>Device Installed Loc:</b>		<b>Program Area 1:</b>	
<b>Fuel Type 2:</b>		<b>Program Area 2:</b>	
<b>Fuel Type 3:</b>		<b>Nxt Period Strt Dt 2:</b>	
<b>Item:</b>	FS GASOLINE STATION - SELF SERVE	<b>Risk Based Periodic:</b>	

Map Key	Number of Records	Direction/ Distance (m)	Elev/Diff (m)	Site	DB
<b>Item Description:</b> <b>Model:</b> <b>Description:</b> <b>Instance Creation Dt:</b> <b>Instance Install Dt:</b> <b>Manufacturer:</b> <b>Serial No:</b> <b>ULC Standard:</b> <b>Quantity:</b> <b>Unit of Measure:</b> <b>Parent Fac Type:</b> <b>TSSA Base Sched Cycle 1:</b> <b>TSSA Base Sched Cycle 2:</b> <b>Original Source:</b> <b>Record Date:</b>		FST 31-MAY-2021		<b>Vol of Directives:</b> <b>Years in Service:</b> <b>Created Date:</b> <b>Federal Device:</b> <b>Periodic Exempt:</b> <b>Statutory Interval:</b> <b>Rcomnd Insp Interval:</b> <b>Recommended Toler:</b> <b>Panam Venue Name:</b> <b>External Identifier:</b>	

<a href="#">51</a>	28 of 31	E/198.2	101.7 / -3.14	GEETANJALI ADHYAPAK O/A GAS STN 562 TRAFALGAR RD OAKVILLE L6J 3J2 ON CA ON	FST
<b>Instance No:</b> 10888962 <b>Status:</b> <b>Cont Name:</b> <b>Instance Type:</b> <b>Item:</b> <b>Item Description:</b> FS Liquid Fuel Tank <b>Tank Type:</b> Liquid Fuel Single Wall UST <b>Install Date:</b> 10/2/1989 <b>Install Year:</b> 1981 <b>Years in Service:</b> <b>Model:</b> NULL <b>Description:</b> <b>Capacity:</b> 45400 <b>Tank Material:</b> Steel <b>Corrosion Protect:</b> Sacrificial anode <b>Overfill Protect:</b> <b>Facility Type:</b> FS Liquid Fuel Tank <b>Parent Facility Type:</b> <b>Facility Location:</b> <b>Device Installed Location:</b> 562 TRAFALGAR RD OAKVILLE L6J 3J2 ON CA		<b>Manufacturer:</b> <b>Serial No:</b> <b>Ulc Standard:</b> <b>Quantity:</b> <b>Unit of Measure:</b> <b>Fuel Type:</b> Gasoline <b>Fuel Type2:</b> NULL <b>Fuel Type3:</b> NULL <b>Piping Steel:</b> <b>Piping Galvanized:</b> <b>Tanks Single Wall St:</b> <b>Piping Underground:</b> <b>No Underground:</b> <b>Panam Related:</b> <b>Panam Venue:</b>			

**Liquid Fuel Tank Details**

**Overfill Protection:**  
**Owner Account Name:** GEETANJALI ADHYAPAK O/A GAS STN  
**Item:** FS LIQUID FUEL TANK

<a href="#">51</a>	29 of 31	E/198.2	101.7 / -3.14	GEETANJALI ADHYAPAK O/A GAS STN 562 TRAFALGAR RD OAKVILLE L6J 3J2 ON CA ON	FST
<b>Instance No:</b> 10888999 <b>Status:</b> <b>Cont Name:</b> <b>Instance Type:</b> <b>Item:</b> <b>Item Description:</b> FS Liquid Fuel Tank <b>Tank Type:</b> Liquid Fuel Single Wall UST <b>Install Date:</b> 10/2/1989 <b>Install Year:</b> 1981 <b>Years in Service:</b> <b>Model:</b> NULL <b>Description:</b>		<b>Manufacturer:</b> <b>Serial No:</b> <b>Ulc Standard:</b> <b>Quantity:</b> <b>Unit of Measure:</b> <b>Fuel Type:</b> Diesel <b>Fuel Type2:</b> NULL <b>Fuel Type3:</b> NULL <b>Piping Steel:</b> <b>Piping Galvanized:</b> <b>Tanks Single Wall St:</b> <b>Piping Underground:</b>			

Map Key	Number of Records	Direction/ Distance (m)	Elev/Diff (m)	Site	DB
<b>Capacity:</b>	22700			<b>No Underground:</b>	
<b>Tank Material:</b>	Steel			<b>Panam Related:</b>	
<b>Corrosion Protect:</b>	Sacrificial anode			<b>Panam Venue:</b>	
<b>Overfill Protect:</b>					
<b>Facility Type:</b>	FS Liquid Fuel Tank				
<b>Parent Facility Type:</b>					
<b>Facility Location:</b>					
<b>Device Installed Location:</b>	562 TRAFALGAR RD OAKVILLE L6J 3J2 ON CA				
<b><u>Liquid Fuel Tank Details</u></b>					
<b>Overfill Protection:</b>					
<b>Owner Account Name:</b>	GEETANJALI ADHYAPAK O/A GAS STN				
<b>Item:</b>	FS LIQUID FUEL TANK				

<a href="#"><u>51</u></a>	30 of 31	E/198.2	101.7 / -3.14	GEETANJALI ADHYAPAK O/A GAS STN 562 TRAFALGAR RD OAKVILLE L6J 3J2 ON CA ON	FST
<b>Instance No:</b>	10888925			<b>Manufacturer:</b>	
<b>Status:</b>				<b>Serial No:</b>	
<b>Cont Name:</b>				<b>Ulc Standard:</b>	
<b>Instance Type:</b>				<b>Quantity:</b>	
<b>Item:</b>				<b>Unit of Measure:</b>	
<b>Item Description:</b>	FS Liquid Fuel Tank			<b>Fuel Type:</b>	Gasoline
<b>Tank Type:</b>	Liquid Fuel Single Wall UST			<b>Fuel Type2:</b>	NULL
<b>Install Date:</b>	10/2/1989			<b>Fuel Type3:</b>	NULL
<b>Install Year:</b>	1981			<b>Piping Steel:</b>	
<b>Years in Service:</b>				<b>Piping Galvanized:</b>	
<b>Model:</b>	NULL			<b>Tanks Single Wall St:</b>	
<b>Description:</b>				<b>Piping Underground:</b>	
<b>Capacity:</b>	45400			<b>No Underground:</b>	
<b>Tank Material:</b>	Steel			<b>Panam Related:</b>	
<b>Corrosion Protect:</b>	Sacrificial anode			<b>Panam Venue:</b>	
<b>Overfill Protect:</b>					
<b>Facility Type:</b>	FS Liquid Fuel Tank				
<b>Parent Facility Type:</b>					
<b>Facility Location:</b>					
<b>Device Installed Location:</b>	562 TRAFALGAR RD OAKVILLE L6J 3J2 ON CA				
<b><u>Liquid Fuel Tank Details</u></b>					
<b>Overfill Protection:</b>					
<b>Owner Account Name:</b>	GEETANJALI ADHYAPAK O/A GAS STN				
<b>Item:</b>	FS LIQUID FUEL TANK				

<a href="#"><u>51</u></a>	31 of 31	E/198.2	101.7 / -3.14	GEETANJALI ADHYAPAK O/A GAS STN 562 TRAFALGAR RD OAKVILLE L6J 3J2 ON CA ON	FST
<b>Instance No:</b>	10888947			<b>Manufacturer:</b>	
<b>Status:</b>				<b>Serial No:</b>	
<b>Cont Name:</b>				<b>Ulc Standard:</b>	
<b>Instance Type:</b>				<b>Quantity:</b>	
<b>Item:</b>				<b>Unit of Measure:</b>	
<b>Item Description:</b>	FS Liquid Fuel Tank			<b>Fuel Type:</b>	Gasoline
<b>Tank Type:</b>	Liquid Fuel Single Wall UST			<b>Fuel Type2:</b>	NULL
<b>Install Date:</b>	10/2/1989			<b>Fuel Type3:</b>	NULL
<b>Install Year:</b>	1981			<b>Piping Steel:</b>	
<b>Years in Service:</b>				<b>Piping Galvanized:</b>	
<b>Model:</b>	NULL			<b>Tanks Single Wall St:</b>	
<b>Description:</b>				<b>Piping Underground:</b>	
<b>Capacity:</b>	45400			<b>No Underground:</b>	

Map Key	Number of Records	Direction/ Distance (m)	Elev/Diff (m)	Site	DB
<b>Tank Material:</b> Steel <b>Corrosion Protect:</b> Sacrificial anode <b>Overfill Protect:</b> <b>Facility Type:</b> FS Liquid Fuel Tank <b>Parent Facility Type:</b> <b>Facility Location:</b> <b>Device Installed Location:</b> 562 TRAFALGAR RD OAKVILLE L6J 3J2 ON CA				<b>Panam Related:</b> <b>Panam Venue:</b>	
<b><u>Liquid Fuel Tank Details</u></b>					
<b>Overfill Protection:</b> <b>Owner Account Name:</b> GEETANJALI ADHYAPAK O/A GAS STN <b>Item:</b> FS LIQUID FUEL TANK					
<a href="#">52</a>	1 of 1	SE/198.5	101.4 / -3.46	R.M. OF HALTON CROSS AVE./ARGUS RD. OAKVILLE TOWN ON	CA
<b>Certificate #:</b> 7-0313-99- <b>Application Year:</b> 99 <b>Issue Date:</b> 5/14/1999 <b>Approval Type:</b> Municipal water <b>Status:</b> Approved <b>Application Type:</b> <b>Client Name:</b> <b>Client Address:</b> <b>Client City:</b> <b>Client Postal Code:</b> <b>Project Description:</b> <b>Contaminants:</b> <b>Emission Control:</b>					
<a href="#">53</a>	1 of 2	SSE/198.6	103.9 / -0.95	Hepworth and Damas Endodontics 165 Cross Ave, Suite 200 Oakville ON L6J 0A9	GEN
<b>Generator No:</b> ON3034609 <b>SIC Code:</b> <b>SIC Description:</b> <b>Approval Years:</b> As of Oct 2022 <b>PO Box No:</b> <b>Country:</b> Canada <b>Status:</b> Registered <b>Co Admin:</b> <b>Choice of Contact:</b> <b>Phone No Admin:</b> <b>Contaminated Facility:</b> <b>MHSW Facility:</b>					
<b><u>Detail(s)</u></b>					
<b>Waste Class:</b> 261 A <b>Waste Class Name:</b> PHARMACEUTICALS  <b>Waste Class:</b> 312 P <b>Waste Class Name:</b> PATHOLOGICAL WASTES					
<a href="#">53</a>	2 of 2	SSE/198.6	103.9 / -0.95	Dr. B. Kostovic Medical Professional Corporation 165 Cross Ave 105 Oakville ON L6J 0A9	GEN

Map Key	Number of Records	Direction/ Distance (m)	Elev/Diff (m)	Site	DB
<b>Generator No:</b> <b>SIC Code:</b> <b>SIC Description:</b> <b>Approval Years:</b> <b>PO Box No:</b> <b>Country:</b> <b>Status:</b> <b>Co Admin:</b> <b>Choice of Contact:</b> <b>Phone No Admin:</b> <b>Contaminated Facility:</b> <b>MHSW Facility:</b>		ON6125184  As of Oct 2022  Canada Registered			
<b><u>Detail(s)</u></b>					
<b>Waste Class:</b> <b>Waste Class Name:</b>		146 P OTHER SPECIFIED INORGANICS			
<a href="#">54</a>	1 of 2	S/199.7	104.1 / -0.78	157 Cross Avenue Oakville ON L6J 2W7	EHS
<b>Order No:</b> <b>Status:</b> <b>Report Type:</b> <b>Report Date:</b> <b>Date Received:</b> <b>Previous Site Name:</b> <b>Lot/Building Size:</b> <b>Additional Info Ordered:</b>		21021000037 C Standard Report 16-FEB-21 10-FEB-21  Fire Insur. Maps and/or Site Plans		<b>Nearest Intersection:</b> <b>Municipality:</b> <b>Client Prov/State:</b> <b>Search Radius (km):</b> <b>X:</b> <b>Y:</b>	
				ON .25 -79.6855096 43.4554877	
<a href="#">54</a>	2 of 2	S/199.7	104.1 / -0.78	157 Cross Avenue Oakville ON L6J 2W7	EHS
<b>Order No:</b> <b>Status:</b> <b>Report Type:</b> <b>Report Date:</b> <b>Date Received:</b> <b>Previous Site Name:</b> <b>Lot/Building Size:</b> <b>Additional Info Ordered:</b>		21021000037 C Standard Report 16-FEB-21 10-FEB-21  Fire Insur. Maps and/or Site Plans		<b>Nearest Intersection:</b> <b>Municipality:</b> <b>Client Prov/State:</b> <b>Search Radius (km):</b> <b>X:</b> <b>Y:</b>	
				ON .25 -79.6855096 43.4554877	
<a href="#">55</a>	1 of 1	NW/200.9	104.7 / -0.10	ON	BORE
<b>Borehole ID:</b> <b>OGF ID:</b> <b>Status:</b> <b>Type:</b> <b>Use:</b> <b>Completion Date:</b> <b>Static Water Level:</b> <b>Primary Water Use:</b> <b>Sec. Water Use:</b> <b>Total Depth m:</b> <b>Depth Ref:</b> <b>Depth Elev:</b> <b>Drill Method:</b> <b>Orig Ground Elev m:</b> <b>Elev Reliabil Note:</b>		642439 215542833  Borehole Geotechnical/Geological Investigation NOV-1968 Not Used  2 Ground Surface  Power auger 107		<b>Inclin FLG:</b> <b>SP Status:</b> <b>Surv Elev:</b> <b>Piezometer:</b> <b>Primary Name:</b> <b>Municipality:</b> <b>Lot:</b> <b>Township:</b> <b>Latitude DD:</b> <b>Longitude DD:</b> <b>UTM Zone:</b> <b>Easting:</b> <b>Northing:</b> <b>Location Accuracy:</b> <b>Accuracy:</b>	
				No Initial Entry No No   43.460061 -79.687241 17 606200 4812743 Not Applicable	

Map Key	Number of Records	Direction/ Distance (m)	Elev/Diff (m)	Site	DB
<b>DEM Ground Elev m:</b> 106					
<b>Concession:</b>					
<b>Location D:</b>					
<b>Survey D:</b>					
<b>Comments:</b>					
<b><u>Borehole Geology Stratum</u></b>					
<b>Geology Stratum ID:</b>	218499694			<b>Mat Consistency:</b>	
<b>Top Depth:</b>	1.4			<b>Material Moisture:</b>	
<b>Bottom Depth:</b>	2			<b>Material Texture:</b>	
<b>Material Color:</b>	Brown			<b>Non Geo Mat Type:</b>	
<b>Material 1:</b>	Bedrock			<b>Geologic Formation:</b>	
<b>Material 2:</b>	Shale			<b>Geologic Group:</b>	
<b>Material 3:</b>				<b>Geologic Period:</b>	Ordovician
<b>Material 4:</b>				<b>Depositional Gen:</b>	
<b>Gsc Material Description:</b>					
<b>Stratum Description:</b>	BEDROCK, SHALE. BROWN, AGE ORDOVICIAN. 012 000070400000 **Note: Many records provided by the department have a truncated [Stratum Description] field.				
<b>Geology Stratum ID:</b>	218499692			<b>Mat Consistency:</b>	
<b>Top Depth:</b>	0			<b>Material Moisture:</b>	
<b>Bottom Depth:</b>	.2			<b>Material Texture:</b>	
<b>Material Color:</b>				<b>Non Geo Mat Type:</b>	
<b>Material 1:</b>	Soil			<b>Geologic Formation:</b>	
<b>Material 2:</b>				<b>Geologic Group:</b>	
<b>Material 3:</b>				<b>Geologic Period:</b>	
<b>Material 4:</b>				<b>Depositional Gen:</b>	
<b>Gsc Material Description:</b>					
<b>Stratum Description:</b>	SOIL. AGE POST-GLACIAL.				
<b>Geology Stratum ID:</b>	218499693			<b>Mat Consistency:</b>	Dense
<b>Top Depth:</b>	.2			<b>Material Moisture:</b>	
<b>Bottom Depth:</b>	1.4			<b>Material Texture:</b>	
<b>Material Color:</b>	Brown			<b>Non Geo Mat Type:</b>	
<b>Material 1:</b>	Till			<b>Geologic Formation:</b>	
<b>Material 2:</b>	Silt			<b>Geologic Group:</b>	
<b>Material 3:</b>				<b>Geologic Period:</b>	
<b>Material 4:</b>				<b>Depositional Gen:</b>	glacial
<b>Gsc Material Description:</b>					
<b>Stratum Description:</b>	TILL, SILT. BROWN, GLACIAL, DENSE, AGE GLACIAL.				
<b><u>Source</u></b>					
<b>Source Type:</b>	Data Survey			<b>Source Appl:</b>	Spatial/Tabular
<b>Source Orig:</b>	Geological Survey of Canada			<b>Source Iden:</b>	1
<b>Source Date:</b>	1956-1972			<b>Scale or Res:</b>	Varies
<b>Confidence:</b>	M			<b>Horizontal:</b>	NAD27
<b>Observatio:</b>				<b>Verticalda:</b>	Mean Average Sea Level
<b>Source Name:</b>	Urban Geology Automated Information System (UGAIS)				
<b>Source Details:</b>	File: TOR2.txt RecordID: 104590 NTS_Sheet: 30M05H				
<b>Confiden 1:</b>	Reliable information but incomplete.				
<b><u>Source List</u></b>					
<b>Source Identifier:</b>	1			<b>Horizontal Datum:</b>	NAD27
<b>Source Type:</b>	Data Survey			<b>Vertical Datum:</b>	Mean Average Sea Level
<b>Source Date:</b>	1956-1972			<b>Projection Name:</b>	Universal Transverse Mercator
<b>Scale or Resolution:</b>	Varies				
<b>Source Name:</b>	Urban Geology Automated Information System (UGAIS)				
<b>Source Originators:</b>	Geological Survey of Canada				

Map Key	Number of Records	Direction/ Distance (m)	Elev/Diff (m)	Site	DB
<a href="#">56</a>	1 of 2	SSE/203.5	103.9 / -0.95	165 Cross Avenue Oakville ON L6J 0A9	EHS
<b>Order No:</b>	20180419009			<b>Nearest Intersection:</b>	
<b>Status:</b>	C			<b>Municipality:</b>	
<b>Report Type:</b>	Standard Report			<b>Client Prov/State:</b>	ON
<b>Report Date:</b>	25-APR-18			<b>Search Radius (km):</b>	.25
<b>Date Received:</b>	19-APR-18			<b>X:</b>	-79.684934
<b>Previous Site Name:</b>				<b>Y:</b>	43.455628
<b>Lot/Building Size:</b>					
<b>Additional Info Ordered:</b>	Fire Insur. Maps and/or Site Plans				

Map Key	Number of Records	Direction/ Distance (m)	Elev/Diff (m)	Site	DB
<a href="#">56</a>	2 of 2	SSE/203.5	103.9 / -0.95	165 CROSS AVE OAKVILLE ON	WWIS
<b>Well ID:</b>	7322522			<b>Flowing (Y/N):</b>	
<b>Construction Date:</b>				<b>Flow Rate:</b>	
<b>Use 1st:</b>	Test Hole			<b>Data Entry Status:</b>	
<b>Use 2nd:</b>	Monitoring			<b>Data Src:</b>	
<b>Final Well Status:</b>	Monitoring and Test Hole			<b>Date Received:</b>	01-Nov-2018 00:00:00
<b>Water Type:</b>				<b>Selected Flag:</b>	TRUE
<b>Casing Material:</b>				<b>Abandonment Rec:</b>	
<b>Audit No:</b>	Z286921			<b>Contractor:</b>	7241
<b>Tag:</b>	A220541			<b>Form Version:</b>	7
<b>Constructn Method:</b>				<b>Owner:</b>	
<b>Elevation (m):</b>				<b>County:</b>	HALTON
<b>Elevatn Reliabilty:</b>				<b>Lot:</b>	
<b>Depth to Bedrock:</b>				<b>Concession:</b>	
<b>Well Depth:</b>				<b>Concession Name:</b>	
<b>Overburden/Bedrock:</b>				<b>Easting NAD83:</b>	
<b>Pump Rate:</b>				<b>Northing NAD83:</b>	
<b>Static Water Level:</b>				<b>Zone:</b>	
<b>Clear/Cloudy:</b>				<b>UTM Reliability:</b>	
<b>Municipality:</b>	OAKVILLE TOWN				
<b>Site Info:</b>					

PDF URL (Map):

**Additional Detail(s) (Map)**

**Well Completed Date:** 2018/05/17  
**Year Completed:** 2018  
**Depth (m):** 6.096  
**Latitude:** 43.4555792736207  
**Longitude:** -79.68492234252  
**Path:**

**Bore Hole Information**

<b>Bore Hole ID:</b>	1007311285	<b>Elevation:</b>	
<b>DP2BR:</b>		<b>Elevrc:</b>	
<b>Spatial Status:</b>		<b>Zone:</b>	17
<b>Code OB:</b>		<b>East83:</b>	606395.00
<b>Code OB Desc:</b>		<b>North83:</b>	4812248.00
<b>Open Hole:</b>		<b>Org CS:</b>	UTM83
<b>Cluster Kind:</b>		<b>UTMRC:</b>	4
<b>Date Completed:</b>	17-May-2018 00:00:00	<b>UTMRC Desc:</b>	margin of error : 30 m - 100 m
<b>Remarks:</b>		<b>Location Method:</b>	wwr
<b>Loc Method Desc:</b>	on Water Well Record		
<b>Elevrc Desc:</b>			
<b>Location Source Date:</b>			
<b>Improvement Location Source:</b>			

Map Key	Number of Records	Direction/ Distance (m)	Elev/Diff (m)	Site	DB
<i>Improvement Location Method:</i>					
<i>Source Revision Comment:</i>					
<i>Supplier Comment:</i>					
<b><u>Overburden and Bedrock</u></b>					
<b><u>Materials Interval</u></b>					
<i>Formation ID:</i>		1007586787			
<i>Layer:</i>		3			
<i>Color:</i>		2			
<i>General Color:</i>		GREY			
<i>Mat1:</i>		17			
<i>Most Common Material:</i>		SHALE			
<i>Mat2:</i>					
<i>Mat2 Desc:</i>					
<i>Mat3:</i>		92			
<i>Mat3 Desc:</i>		WEATHERED			
<i>Formation Top Depth:</i>		8.0			
<i>Formation End Depth:</i>		20.0			
<i>Formation End Depth UOM:</i>		ft			
<b><u>Overburden and Bedrock</u></b>					
<b><u>Materials Interval</u></b>					
<i>Formation ID:</i>		1007586786			
<i>Layer:</i>		2			
<i>Color:</i>		6			
<i>General Color:</i>		BROWN			
<i>Mat1:</i>		28			
<i>Most Common Material:</i>		SAND			
<i>Mat2:</i>		06			
<i>Mat2 Desc:</i>		SILT			
<i>Mat3:</i>					
<i>Mat3 Desc:</i>					
<i>Formation Top Depth:</i>		0.3330000042915344			
<i>Formation End Depth:</i>		8.0			
<i>Formation End Depth UOM:</i>		ft			
<b><u>Overburden and Bedrock</u></b>					
<b><u>Materials Interval</u></b>					
<i>Formation ID:</i>		1007586785			
<i>Layer:</i>		1			
<i>Color:</i>		8			
<i>General Color:</i>		BLACK			
<i>Mat1:</i>		27			
<i>Most Common Material:</i>		OTHER			
<i>Mat2:</i>					
<i>Mat2 Desc:</i>					
<i>Mat3:</i>					
<i>Mat3 Desc:</i>					
<i>Formation Top Depth:</i>		0.0			
<i>Formation End Depth:</i>		0.3330000042915344			
<i>Formation End Depth UOM:</i>		ft			
<b><u>Annular Space/Abandonment</u></b>					
<b><u>Sealing Record</u></b>					
<i>Plug ID:</i>		1007586795			
<i>Layer:</i>		1			
<i>Plug From:</i>		20.0			
<i>Plug To:</i>		9.0			



<b>Map Key</b>	<b>Number of Records</b>	<b>Direction/ Distance (m)</b>	<b>Elev/Diff (m)</b>	<b>Site</b>	<b>DB</b>
<b>Plug Depth UOM:</b>		ft			
<b><u>Annular Space/Abandonment Sealing Record</u></b>					
<b>Plug ID:</b>		1007586797			
<b>Layer:</b>		3			
<b>Plug From:</b>					
<b>Plug To:</b>					
<b>Plug Depth UOM:</b>		ft			
<b><u>Annular Space/Abandonment Sealing Record</u></b>					
<b>Plug ID:</b>		1007586796			
<b>Layer:</b>		2			
<b>Plug From:</b>		9.0			
<b>Plug To:</b>		0.0			
<b>Plug Depth UOM:</b>		ft			
<b><u>Method of Construction &amp; Well Use</u></b>					
<b>Method Construction ID:</b>		1007586794			
<b>Method Construction Code:</b>		D			
<b>Method Construction:</b>		Direct Push			
<b>Other Method Construction:</b>					
<b><u>Pipe Information</u></b>					
<b>Pipe ID:</b>		1007586784			
<b>Casing No:</b>		0			
<b>Comment:</b>					
<b>Alt Name:</b>					
<b><u>Construction Record - Casing</u></b>					
<b>Casing ID:</b>		1007586790			
<b>Layer:</b>		1			
<b>Material:</b>		5			
<b>Open Hole or Material:</b>		PLASTIC			
<b>Depth From:</b>		0.0			
<b>Depth To:</b>		10.0			
<b>Casing Diameter:</b>		2.0			
<b>Casing Diameter UOM:</b>		inch			
<b>Casing Depth UOM:</b>		ft			
<b><u>Construction Record - Screen</u></b>					
<b>Screen ID:</b>		1007586791			
<b>Layer:</b>		1			
<b>Slot:</b>		10			
<b>Screen Top Depth:</b>		10.0			
<b>Screen End Depth:</b>		20.0			
<b>Screen Material:</b>		5			
<b>Screen Depth UOM:</b>		ft			
<b>Screen Diameter UOM:</b>		inch			
<b>Screen Diameter:</b>		2.25			
<b><u>Water Details</u></b>					

Map Key	Number of Records	Direction/ Distance (m)	Elev/Diff (m)	Site	DB
<b>Water ID:</b> 1007586789					
<b>Layer:</b>					
<b>Kind Code:</b>					
<b>Kind:</b>					
<b>Water Found Depth:</b>					
<b>Water Found Depth UOM:</b> ft					
<b><u>Hole Diameter</u></b>					
<b>Hole ID:</b> 1007586788					
<b>Diameter:</b> 6.0					
<b>Depth From:</b> 0.0					
<b>Depth To:</b> 20.0					
<b>Hole Depth UOM:</b> ft					
<b>Hole Diameter UOM:</b> inch					
<b><u>Links</u></b>					
<b>Bore Hole ID:</b> 1007311285		<b>Tag No:</b> A220541			
<b>Depth M:</b> 6.096		<b>Contractor:</b> 7241			
<b>Year Completed:</b> 2018		<b>Path:</b> 732\7322522.pdf			
<b>Well Completed Dt:</b> 2018/05/17		<b>Latitude:</b> 43.4555792736207			
<b>Audit No:</b> Z286921		<b>Longitude:</b> -79.68492234252			
<b>57</b>	<b>1 of 1</b>	<b>W/203.7</b>	<b>101.8 / -3.03</b>	<b>ON</b>	<b>BORE</b>
<b>Borehole ID:</b> 646016		<b>Inclin FLG:</b> No			
<b>OGF ID:</b> 215546399		<b>SP Status:</b> Initial Entry			
<b>Status:</b>		<b>Surv Elev:</b> No			
<b>Type:</b> Borehole		<b>Piezometer:</b> No			
<b>Use:</b> Geotechnical/Geological Investigation		<b>Primary Name:</b>			
<b>Completion Date:</b> AUG-1968		<b>Municipality:</b>			
<b>Static Water Level:</b>		<b>Lot:</b>			
<b>Primary Water Use:</b> Not Used		<b>Township:</b>			
<b>Sec. Water Use:</b>		<b>Latitude DD:</b> 43.458192			
<b>Total Depth m:</b> 1.5		<b>Longitude DD:</b> -79.689197			
<b>Depth Ref:</b> Ground Surface		<b>UTM Zone:</b> 17			
<b>Depth Elev:</b>		<b>Easting:</b> 606045			
<b>Drill Method:</b> Diamond Drill		<b>Northing:</b> 4812533			
<b>Orig Ground Elev m:</b> 107		<b>Location Accuracy:</b>			
<b>Elev Reliabil Note:</b>		<b>Accuracy:</b> Not Applicable			
<b>DEM Ground Elev m:</b> 104					
<b>Concession:</b>					
<b>Location D:</b>					
<b>Survey D:</b>					
<b>Comments:</b>					
<b><u>Borehole Geology Stratum</u></b>					
<b>Geology Stratum ID:</b> 218513225		<b>Mat Consistency:</b> Hard			
<b>Top Depth:</b> 0		<b>Material Moisture:</b>			
<b>Bottom Depth:</b> 1.5		<b>Material Texture:</b>			
<b>Material Color:</b> Red		<b>Non Geo Mat Type:</b>			
<b>Material 1:</b> Till		<b>Geologic Formation:</b>			
<b>Material 2:</b> Clay		<b>Geologic Group:</b>			
<b>Material 3:</b> Silt		<b>Geologic Period:</b>			
<b>Material 4:</b>		<b>Depositional Gen:</b> glacial			
<b>Gsc Material Description:</b>					
<b>Stratum Description:</b> TILL,CLAY,SILT. RED,GLACIAL,HARD,AGE GLACIAL.					

Map Key	Number of Records	Direction/ Distance (m)	Elev/Diff (m)	Site	DB
<b>Geology Stratum ID:</b>	218513226			<b>Mat Consistency:</b>	
<b>Top Depth:</b>	1.5			<b>Material Moisture:</b>	
<b>Bottom Depth:</b>	1.5			<b>Material Texture:</b>	
<b>Material Color:</b>				<b>Non Geo Mat Type:</b>	
<b>Material 1:</b>	Bedrock			<b>Geologic Formation:</b>	
<b>Material 2:</b>				<b>Geologic Group:</b>	
<b>Material 3:</b>				<b>Geologic Period:</b>	
<b>Material 4:</b>				<b>Depositional Gen:</b>	
<b>Gsc Material Description:</b>					
<b>Stratum Description:</b>	BEDROCK. 013 0000025 **Note: Many records provided by the department have a truncated [Stratum Description] field.				

**Source**

<b>Source Type:</b>	Data Survey	<b>Source Appl:</b>	Spatial/Tabular
<b>Source Orig:</b>	Geological Survey of Canada	<b>Source Iden:</b>	1
<b>Source Date:</b>	1956-1972	<b>Scale or Res:</b>	Varies
<b>Confidence:</b>	H	<b>Horizontal:</b>	NAD27
<b>Observatio:</b>		<b>Verticalda:</b>	Mean Average Sea Level
<b>Source Name:</b>	Urban Geology Automated Information System (UGAIS)		
<b>Source Details:</b>	File: TOR2.txt RecordID: 140380 NTS_Sheet: 30M05H		
<b>Confiden 1:</b>	Logged by professional. Exact and complete description of material and properties.		

**Source List**

<b>Source Identifier:</b>	1	<b>Horizontal Datum:</b>	NAD27
<b>Source Type:</b>	Data Survey	<b>Vertical Datum:</b>	Mean Average Sea Level
<b>Source Date:</b>	1956-1972	<b>Projection Name:</b>	Universal Transverse Mercator
<b>Scale or Resolution:</b>	Varies		
<b>Source Name:</b>	Urban Geology Automated Information System (UGAIS)		
<b>Source Originators:</b>	Geological Survey of Canada		

**58**      1 of 1      **E/204.4**      **101.7 / -3.11**      **ZULFI ESSO**  
**562 TRAFALGAR RD**  
**OAKVILLE ON L6J3J2**      **RST**

<b>Headcode:</b>	01186800
<b>Headcode Desc:</b>	SERVICE STATIONS GASOLINE OIL & NATURAL GAS
<b>Phone:</b>	9053370834
<b>List Name:</b>	INFO-DIRECT(TM) BUSINESS FILE
<b>Description:</b>	

**59**      1 of 2      **E/204.5**      **100.5 / -4.39**      **233 Cross Avenue**  
**Oakville ON L6J 2W9**      **EHS**

<b>Order No:</b>	20200312237	<b>Nearest Intersection:</b>	
<b>Status:</b>	C	<b>Municipality:</b>	
<b>Report Type:</b>	RSC Report (Urban)	<b>Client Prov/State:</b>	ON
<b>Report Date:</b>	17-MAR-20	<b>Search Radius (km):</b>	.3
<b>Date Received:</b>	12-MAR-20	<b>X:</b>	-79.6823592
<b>Previous Site Name:</b>		<b>Y:</b>	43.45738204
<b>Lot/Building Size:</b>			
<b>Additional Info Ordered:</b>	Fire Insur. Maps and/or Site Plans		

**59**      2 of 2      **E/204.5**      **100.5 / -4.39**      **233 Cross Avenue**  
**Oakville ON L6J 2W9**      **EHS**

<b>Order No:</b>	20200312237	<b>Nearest Intersection:</b>	
<b>Status:</b>	C	<b>Municipality:</b>	
<b>Report Type:</b>	RSC Report (Urban)	<b>Client Prov/State:</b>	ON

Map Key	Number of Records	Direction/ Distance (m)	Elev/Diff (m)	Site	DB
<b>Report Date:</b>	17-MAR-20			<b>Search Radius (km):</b>	.3
<b>Date Received:</b>	12-MAR-20			<b>X:</b>	-79.6823592
<b>Previous Site Name:</b>				<b>Y:</b>	43.45738204
<b>Lot/Building Size:</b>					
<b>Additional Info Ordered:</b>	Fire Insur. Maps and/or Site Plans				

<a href="#">60</a>	1 of 1	E/206.0	102.2 / -2.64	562 TAFALGAR RD Oakville ON	WWIS
<b>Well ID:</b>	7263650			<b>Flowing (Y/N):</b>	
<b>Construction Date:</b>				<b>Flow Rate:</b>	
<b>Use 1st:</b>	Monitoring and Test Hole			<b>Data Entry Status:</b>	
<b>Use 2nd:</b>	0			<b>Data Src:</b>	
<b>Final Well Status:</b>	Monitoring and Test Hole			<b>Date Received:</b>	27-May-2016 00:00:00
<b>Water Type:</b>				<b>Selected Flag:</b>	TRUE
<b>Casing Material:</b>				<b>Abandonment Rec:</b>	
<b>Audit No:</b>	Z231454			<b>Contractor:</b>	7241
<b>Tag:</b>	A197868			<b>Form Version:</b>	7
<b>Constructn Method:</b>				<b>Owner:</b>	
<b>Elevation (m):</b>				<b>County:</b>	HALTON
<b>Elevatn Reliability:</b>				<b>Lot:</b>	
<b>Depth to Bedrock:</b>				<b>Concession:</b>	
<b>Well Depth:</b>				<b>Concession Name:</b>	
<b>Overburden/Bedrock:</b>				<b>Easting NAD83:</b>	
<b>Pump Rate:</b>				<b>Northing NAD83:</b>	
<b>Static Water Level:</b>				<b>Zone:</b>	
<b>Clear/Cloudy:</b>				<b>UTM Reliability:</b>	
<b>Municipality:</b>	OAKVILLE TOWN				
<b>Site Info:</b>	WKQ-008914				

**PDF URL (Map):**

**Additional Detail(s) (Map)**

**Well Completed Date:** 2016/04/23  
**Year Completed:** 2016  
**Depth (m):** 6.096  
**Latitude:** 43.4581211141711  
**Longitude:** -79.6820242787988  
**Path:**

**Bore Hole Information**

<b>Bore Hole ID:</b>	1006016616	<b>Elevation:</b>	
<b>DP2BR:</b>		<b>Elevrc:</b>	
<b>Spatial Status:</b>		<b>Zone:</b>	17
<b>Code OB:</b>		<b>East83:</b>	606625.00
<b>Code OB Desc:</b>		<b>North83:</b>	4812534.00
<b>Open Hole:</b>		<b>Org CS:</b>	UTM83
<b>Cluster Kind:</b>		<b>UTMRC:</b>	4
<b>Date Completed:</b>	23-Apr-2016 00:00:00	<b>UTMRC Desc:</b>	margin of error : 30 m - 100 m
<b>Remarks:</b>		<b>Location Method:</b>	wwr
<b>Loc Method Desc:</b>	on Water Well Record		
<b>Elevrc Desc:</b>			
<b>Location Source Date:</b>			
<b>Improvement Location Source:</b>			
<b>Improvement Location Method:</b>			
<b>Source Revision Comment:</b>			
<b>Supplier Comment:</b>			

**Overburden and Bedrock**

<b>Map Key</b>	<b>Number of Records</b>	<b>Direction/ Distance (m)</b>	<b>Elev/Diff (m)</b>	<b>Site</b>	<b>DB</b>
<b><u>Materials Interval</u></b>					
<b>Formation ID:</b>		1006126217			
<b>Layer:</b>		2			
<b>Color:</b>		2			
<b>General Color:</b>		GREY			
<b>Mat1:</b>		17			
<b>Most Common Material:</b>		SHALE			
<b>Mat2:</b>					
<b>Mat2 Desc:</b>					
<b>Mat3:</b>					
<b>Mat3 Desc:</b>					
<b>Formation Top Depth:</b>		4.0			
<b>Formation End Depth:</b>		20.0			
<b>Formation End Depth UOM:</b>		ft			
<b><u>Overburden and Bedrock</u></b>					
<b><u>Materials Interval</u></b>					
<b>Formation ID:</b>		1006126216			
<b>Layer:</b>		1			
<b>Color:</b>		2			
<b>General Color:</b>		GREY			
<b>Mat1:</b>		01			
<b>Most Common Material:</b>		FILL			
<b>Mat2:</b>					
<b>Mat2 Desc:</b>					
<b>Mat3:</b>					
<b>Mat3 Desc:</b>					
<b>Formation Top Depth:</b>		0.0			
<b>Formation End Depth:</b>		4.0			
<b>Formation End Depth UOM:</b>		ft			
<b><u>Annular Space/Abandonment</u></b>					
<b><u>Sealing Record</u></b>					
<b>Plug ID:</b>		1006126227			
<b>Layer:</b>		3			
<b>Plug From:</b>		9.0			
<b>Plug To:</b>		20.0			
<b>Plug Depth UOM:</b>		ft			
<b><u>Annular Space/Abandonment</u></b>					
<b><u>Sealing Record</u></b>					
<b>Plug ID:</b>		1006126226			
<b>Layer:</b>		2			
<b>Plug From:</b>		0.5			
<b>Plug To:</b>		9.0			
<b>Plug Depth UOM:</b>		ft			
<b><u>Annular Space/Abandonment</u></b>					
<b><u>Sealing Record</u></b>					
<b>Plug ID:</b>		1006126225			
<b>Layer:</b>		1			
<b>Plug From:</b>		0.0			
<b>Plug To:</b>		0.5			
<b>Plug Depth UOM:</b>		ft			
<b><u>Method of Construction &amp; Well</u></b>					
<b><u>Use</u></b>					

<i>Map Key</i>	<i>Number of Records</i>	<i>Direction/ Distance (m)</i>	<i>Elev/Diff (m)</i>	<i>Site</i>	<i>DB</i>
<b>Method Construction ID:</b>		1006126224			
<b>Method Construction Code:</b>		5			
<b>Method Construction:</b>		Air Percussion			
<b>Other Method Construction:</b>		DIRECT PUSH			
 <b><u>Pipe Information</u></b>					
<b>Pipe ID:</b>		1006126215			
<b>Casing No:</b>		0			
<b>Comment:</b>					
<b>Alt Name:</b>					
 <b><u>Construction Record - Casing</u></b>					
<b>Casing ID:</b>		1006126220			
<b>Layer:</b>		1			
<b>Material:</b>		5			
<b>Open Hole or Material:</b>		PLASTIC			
<b>Depth From:</b>		0.0			
<b>Depth To:</b>		10.0			
<b>Casing Diameter:</b>		2.0			
<b>Casing Diameter UOM:</b>		inch			
<b>Casing Depth UOM:</b>		ft			
 <b><u>Construction Record - Screen</u></b>					
<b>Screen ID:</b>		1006126221			
<b>Layer:</b>		1			
<b>Slot:</b>		10			
<b>Screen Top Depth:</b>		10.0			
<b>Screen End Depth:</b>		20.0			
<b>Screen Material:</b>		5			
<b>Screen Depth UOM:</b>		ft			
<b>Screen Diameter UOM:</b>		inch			
<b>Screen Diameter:</b>		2.25			
 <b><u>Water Details</u></b>					
<b>Water ID:</b>		1006126219			
<b>Layer:</b>					
<b>Kind Code:</b>					
<b>Kind:</b>					
<b>Water Found Depth:</b>					
<b>Water Found Depth UOM:</b>		ft			
 <b><u>Hole Diameter</u></b>					
<b>Hole ID:</b>		1006126218			
<b>Diameter:</b>					
<b>Depth From:</b>		0.0			
<b>Depth To:</b>		20.0			
<b>Hole Depth UOM:</b>		ft			
<b>Hole Diameter UOM:</b>		inch			
 <b><u>Links</u></b>					
<b>Bore Hole ID:</b>		1006016616		<b>Tag No:</b> A197868	
<b>Depth M:</b>		6.096		<b>Contractor:</b> 7241	
<b>Year Completed:</b>		2016		<b>Path:</b> 726\7263650.pdf	
<b>Well Completed Dt:</b>		2016/04/23		<b>Latitude:</b> 43.4581211141711	

Map Key	Number of Records	Direction/ Distance (m)	Elev/Diff (m)	Site	DB
Audit No:	Z231454			Longitude:	-79.6820242787988

<u>61</u>	1 of 1	NNW/210.5	106.3 / 1.49	ON	BORE
<b>Borehole ID:</b>	642434			<b>Inclin FLG:</b>	No
<b>OGF ID:</b>	215542828			<b>SP Status:</b>	Initial Entry
<b>Status:</b>				<b>Surv Elev:</b>	No
<b>Type:</b>	Borehole			<b>Piezometer:</b>	No
<b>Use:</b>	Geotechnical/Geological Investigation			<b>Primary Name:</b>	
<b>Completion Date:</b>	NOV-1968			<b>Municipality:</b>	
<b>Static Water Level:</b>				<b>Lot:</b>	
<b>Primary Water Use:</b>	Not Used			<b>Township:</b>	
<b>Sec. Water Use:</b>				<b>Latitude DD:</b>	43.460458
<b>Total Depth m:</b>	3.9			<b>Longitude DD:</b>	-79.686552
<b>Depth Ref:</b>	Ground Surface			<b>UTM Zone:</b>	17
<b>Depth Elev:</b>				<b>Easting:</b>	606255
<b>Drill Method:</b>	Power auger			<b>Northing:</b>	4812788
<b>Orig Ground Elev m:</b>	107			<b>Location Accuracy:</b>	
<b>Elev Reliabil Note:</b>				<b>Accuracy:</b>	Not Applicable
<b>DEM Ground Elev m:</b>	107				
<b>Concession:</b>					
<b>Location D:</b>					
<b>Survey D:</b>					
<b>Comments:</b>					

#### Borehole Geology Stratum

<b>Geology Stratum ID:</b>	218499678			<b>Mat Consistency:</b>	
<b>Top Depth:</b>	2.3			<b>Material Moisture:</b>	
<b>Bottom Depth:</b>	3.9			<b>Material Texture:</b>	
<b>Material Color:</b>	Brown			<b>Non Geo Mat Type:</b>	
<b>Material 1:</b>	Bedrock			<b>Geologic Formation:</b>	
<b>Material 2:</b>	Shale			<b>Geologic Group:</b>	
<b>Material 3:</b>				<b>Geologic Period:</b>	Ordovician
<b>Material 4:</b>				<b>Depositional Gen:</b>	
<b>Gsc Material Description:</b>					
<b>Stratum Description:</b>	BEDROCK, SHALE. BROWN, WEATHERED, AGE ORDOVICIAN. 011 0000305700075000 **Note: Many records provided by the department have a truncated [Stratum Description] field.				
<b>Geology Stratum ID:</b>	218499677			<b>Mat Consistency:</b>	Hard
<b>Top Depth:</b>	.1			<b>Material Moisture:</b>	
<b>Bottom Depth:</b>	2.3			<b>Material Texture:</b>	
<b>Material Color:</b>	Brown			<b>Non Geo Mat Type:</b>	
<b>Material 1:</b>	Till			<b>Geologic Formation:</b>	
<b>Material 2:</b>	Silt			<b>Geologic Group:</b>	
<b>Material 3:</b>	Clay			<b>Geologic Period:</b>	
<b>Material 4:</b>				<b>Depositional Gen:</b>	glacial
<b>Gsc Material Description:</b>					
<b>Stratum Description:</b>	TILL, SILT, CLAY. BROWN, GLACIAL, HARD, AGE GLACIAL.				
<b>Geology Stratum ID:</b>	218499676			<b>Mat Consistency:</b>	
<b>Top Depth:</b>	0			<b>Material Moisture:</b>	
<b>Bottom Depth:</b>	.1			<b>Material Texture:</b>	
<b>Material Color:</b>				<b>Non Geo Mat Type:</b>	
<b>Material 1:</b>	Soil			<b>Geologic Formation:</b>	
<b>Material 2:</b>				<b>Geologic Group:</b>	
<b>Material 3:</b>				<b>Geologic Period:</b>	
<b>Material 4:</b>				<b>Depositional Gen:</b>	
<b>Gsc Material Description:</b>					
<b>Stratum Description:</b>	SOIL. AGE POST-GLACIAL.				

#### Source

Map Key	Number of Records	Direction/ Distance (m)	Elev/Diff (m)	Site	DB
<b>Source Type:</b> Data Survey <b>Source Orig:</b> Geological Survey of Canada <b>Source Date:</b> 1956-1972 <b>Confidence:</b> M <b>Observatio:</b> <b>Source Name:</b> Urban Geology Automated Information System (UGAIS) <b>Source Details:</b> File: TOR2.txt RecordID: 104540 NTS_Sheet: 30M05H <b>Confiden 1:</b> Reliable information but incomplete.					
<b>Source Appl:</b> Spatial/Tabular <b>Source Iden:</b> 1 <b>Scale or Res:</b> Varies <b>Horizontal:</b> NAD27 <b>Verticalda:</b> Mean Average Sea Level					
<b>Source List</b>					
<b>Source Identifier:</b> 1 <b>Source Type:</b> Data Survey <b>Source Date:</b> 1956-1972 <b>Scale or Resolution:</b> Varies <b>Source Name:</b> Urban Geology Automated Information System (UGAIS) <b>Source Originators:</b> Geological Survey of Canada					
<b>Horizontal Datum:</b> NAD27 <b>Vertical Datum:</b> Mean Average Sea Level <b>Projection Name:</b> Universal Transverse Mercator					
<a href="#">62</a>	1 of 1	SSW/210.9	104.8 / 0.00	125 Cross Ave Oakville ON L6J2W8	EHS
<b>Order No:</b> 20140227102 <b>Status:</b> C <b>Report Type:</b> Custom Report <b>Report Date:</b> 10-MAR-14 <b>Date Received:</b> 27-FEB-14 <b>Previous Site Name:</b> <b>Lot/Building Size:</b> <b>Additional Info Ordered:</b>					
<b>Nearest Intersection:</b> <b>Municipality:</b> <b>Client Prov/State:</b> ON <b>Search Radius (km):</b> .3 <b>X:</b> -79.686932 <b>Y:</b> 43.45551					
<a href="#">63</a>	1 of 1	WSW/212.1	102.6 / -2.27	FIELDFRESH FARMS LTD. 196 SOUTH SERVICE ROAD WEST OAKVILLE TOWN ON	CA
<b>Certificate #:</b> 8-3109-96- <b>Application Year:</b> 96 <b>Issue Date:</b> 4/25/1996 <b>Approval Type:</b> Industrial air <b>Status:</b> Approved <b>Application Type:</b> <b>Client Name:</b> <b>Client Address:</b> <b>Client City:</b> <b>Client Postal Code:</b> <b>Project Description:</b> COMBUSTION EQUIPMENT AND AMMONIA RELIEF <b>Contaminants:</b> Ammonia, Nitrogen Oxides, Sulphur Dioxide, Carbon Monoxide, Suspended Particulate Matter <b>Emission Control:</b> No Controls,					
<a href="#">64</a>	1 of 1	E/213.5	101.2 / -3.66	562 TAFKAGAR RD Oakville ON	WWIS
<b>Well ID:</b> 7263649 <b>Construction Date:</b> <b>Use 1st:</b> Monitoring and Test Hole <b>Use 2nd:</b> 0 <b>Final Well Status:</b> Monitoring and Test Hole <b>Water Type:</b> <b>Casing Material:</b> <b>Audit No:</b> Z231455 <b>Tag:</b> A197867					
<b>Flowing (Y/N):</b> <b>Flow Rate:</b> <b>Data Entry Status:</b> <b>Data Src:</b> <b>Date Received:</b> 27-May-2016 00:00:00 <b>Selected Flag:</b> TRUE <b>Abandonment Rec:</b> <b>Contractor:</b> 7241 <b>Form Version:</b> 7					



Map Key	Number of Records	Direction/ Distance (m)	Elev/Diff (m)	Site	DB
<b>Constructn Method:</b> <b>Elevation (m):</b> <b>Elevatn Reliability:</b> <b>Depth to Bedrock:</b> <b>Well Depth:</b> <b>Overburden/Bedrock:</b> <b>Pump Rate:</b> <b>Static Water Level:</b> <b>Clear/Cloudy:</b> <b>Municipality:</b> <b>Site Info:</b>		OAKVILLE TOWN WKQ-008914		<b>Owner:</b> <b>County:</b> HALTON <b>Lot:</b> <b>Concession:</b> <b>Concession Name:</b> <b>Easting NAD83:</b> <b>Northing NAD83:</b> <b>Zone:</b> <b>UTM Reliability:</b>	
<b>PDF URL (Map):</b>					
<b><u>Additional Detail(s) (Map)</u></b>					
<b>Well Completed Date:</b> <b>Year Completed:</b> <b>Depth (m):</b> <b>Latitude:</b> <b>Longitude:</b> <b>Path:</b>		2016/04/23 2016 6.096 43.4579313602983 -79.6819665975057			
<b><u>Bore Hole Information</u></b>					
<b>Bore Hole ID:</b> <b>DP2BR:</b> <b>Spatial Status:</b> <b>Code OB:</b> <b>Code OB Desc:</b> <b>Open Hole:</b> <b>Cluster Kind:</b> <b>Date Completed:</b> <b>Remarks:</b> <b>Loc Method Desc:</b> <b>Elevrc Desc:</b> <b>Location Source Date:</b> <b>Improvement Location Source:</b> <b>Improvement Location Method:</b> <b>Source Revision Comment:</b> <b>Supplier Comment:</b>		1006016613		<b>Elevation:</b> <b>Elevrc:</b> <b>Zone:</b> 17 <b>East83:</b> 606630.00 <b>North83:</b> 4812513.00 <b>Org CS:</b> UTM83 <b>UTMRC:</b> 4 <b>UTMRC Desc:</b> margin of error : 30 m - 100 m <b>Location Method:</b> wwr	
<b>on Water Well Record</b>					
<b><u>Overburden and Bedrock</u></b>					
<b><u>Materials Interval</u></b>					
<b>Formation ID:</b> <b>Layer:</b> <b>Color:</b> <b>General Color:</b> <b>Mat1:</b> <b>Most Common Material:</b> <b>Mat2:</b> <b>Mat2 Desc:</b> <b>Mat3:</b> <b>Mat3 Desc:</b> <b>Formation Top Depth:</b> <b>Formation End Depth:</b> <b>Formation End Depth UOM:</b>		1006126182 2 2 GREY 17 SHALE  6.0 20.0 ft			
<b><u>Overburden and Bedrock</u></b>					
<b><u>Materials Interval</u></b>					

<b>Map Key</b>	<b>Number of Records</b>	<b>Direction/ Distance (m)</b>	<b>Elev/Diff (m)</b>	<b>Site</b>	<b>DB</b>
<b>Formation ID:</b>		1006126181			
<b>Layer:</b>		1			
<b>Color:</b>		2			
<b>General Color:</b>		GREY			
<b>Mat1:</b>		01			
<b>Most Common Material:</b>		FILL			
<b>Mat2:</b>					
<b>Mat2 Desc:</b>					
<b>Mat3:</b>					
<b>Mat3 Desc:</b>					
<b>Formation Top Depth:</b>		0.0			
<b>Formation End Depth:</b>		6.0			
<b>Formation End Depth UOM:</b>		ft			
<b><u>Annular Space/Abandonment Sealing Record</u></b>					
<b>Plug ID:</b>		1006126190			
<b>Layer:</b>		1			
<b>Plug From:</b>		0.0			
<b>Plug To:</b>		0.5			
<b>Plug Depth UOM:</b>		ft			
<b><u>Annular Space/Abandonment Sealing Record</u></b>					
<b>Plug ID:</b>		1006126192			
<b>Layer:</b>		3			
<b>Plug From:</b>		10.0			
<b>Plug To:</b>		20.0			
<b>Plug Depth UOM:</b>		ft			
<b><u>Annular Space/Abandonment Sealing Record</u></b>					
<b>Plug ID:</b>		1006126191			
<b>Layer:</b>		2			
<b>Plug From:</b>		0.5			
<b>Plug To:</b>		10.0			
<b>Plug Depth UOM:</b>		ft			
<b><u>Method of Construction &amp; Well Use</u></b>					
<b>Method Construction ID:</b>		1006126189			
<b>Method Construction Code:</b>		5			
<b>Method Construction:</b>		Air Percussion			
<b>Other Method Construction:</b>		DIRECT PUSH			
<b><u>Pipe Information</u></b>					
<b>Pipe ID:</b>		1006126180			
<b>Casing No:</b>		0			
<b>Comment:</b>					
<b>Alt Name:</b>					
<b><u>Construction Record - Casing</u></b>					
<b>Casing ID:</b>		1006126185			
<b>Layer:</b>		1			
<b>Material:</b>		5			

Map Key	Number of Records	Direction/ Distance (m)	Elev/Diff (m)	Site	DB
<b>Open Hole or Material:</b>		PLASTIC			
<b>Depth From:</b>		0.0			
<b>Depth To:</b>		10.0			
<b>Casing Diameter:</b>		2.0			
<b>Casing Diameter UOM:</b>		inch			
<b>Casing Depth UOM:</b>		ft			
<b><u>Construction Record - Screen</u></b>					
<b>Screen ID:</b>		1006126186			
<b>Layer:</b>		1			
<b>Slot:</b>		10			
<b>Screen Top Depth:</b>		10.0			
<b>Screen End Depth:</b>		20.0			
<b>Screen Material:</b>		5			
<b>Screen Depth UOM:</b>		ft			
<b>Screen Diameter UOM:</b>		inch			
<b>Screen Diameter:</b>		2.25			
<b><u>Water Details</u></b>					
<b>Water ID:</b>		1006126184			
<b>Layer:</b>					
<b>Kind Code:</b>					
<b>Kind:</b>					
<b>Water Found Depth:</b>					
<b>Water Found Depth UOM:</b>		ft			
<b><u>Hole Diameter</u></b>					
<b>Hole ID:</b>		1006126183			
<b>Diameter:</b>					
<b>Depth From:</b>		0.0			
<b>Depth To:</b>		20.0			
<b>Hole Depth UOM:</b>		ft			
<b>Hole Diameter UOM:</b>		inch			
<b><u>Links</u></b>					
<b>Bore Hole ID:</b>		1006016613		<b>Tag No:</b> A197867	
<b>Depth M:</b>		6.096		<b>Contractor:</b> 7241	
<b>Year Completed:</b>		2016		<b>Path:</b> 7267263649.pdf	
<b>Well Completed Dt:</b>		2016/04/23		<b>Latitude:</b> 43.4579313602983	
<b>Audit No:</b>		Z231455		<b>Longitude:</b> -79.6819665975057	
<a href="#">65</a>	1 of 2	SSE/225.4	102.9 / -1.95	176 Cross Avenue Oakville ON L6J 2W6	EHS
<b>Order No:</b>		21102000420		<b>Nearest Intersection:</b>	
<b>Status:</b>		C		<b>Municipality:</b> Oakville	
<b>Report Type:</b>		Standard Report		<b>Client Prov/State:</b> ON	
<b>Report Date:</b>		25-OCT-21		<b>Search Radius (km):</b> .25	
<b>Date Received:</b>		20-OCT-21		<b>X:</b> -79.6843593	
<b>Previous Site Name:</b>				<b>Y:</b> 43.4555805	
<b>Lot/Building Size:</b>		4736.12 sq.ft			
<b>Additional Info Ordered:</b>		Fire Insur. Maps and/or Site Plans; Aerial Photos			
<a href="#">65</a>	2 of 2	SSE/225.4	102.9 / -1.95	176 Cross Avenue Oakville ON L6J 2W6	EHS

Map Key	Number of Records	Direction/ Distance (m)	Elev/Diff (m)	Site	DB
<b>Order No:</b> 21102000420 <b>Nearest Intersection:</b> <b>Status:</b> C <b>Municipality:</b> Oakville <b>Report Type:</b> Standard Report <b>Client Prov/State:</b> ON <b>Report Date:</b> 25-OCT-21 <b>Search Radius (km):</b> .25 <b>Date Received:</b> 20-OCT-21 <b>X:</b> -79.6843593 <b>Previous Site Name:</b> <b>Y:</b> 43.4555805 <b>Lot/Building Size:</b> 4736.12 sq.ft <b>Additional Info Ordered:</b> Fire Insur. Maps and/or Site Plans; Aerial Photos					
<a href="#">66</a>	1 of 2	SSW/226.0	104.8 / 0.00	105, 111, 117 and 125 Cross Avenue Oakville ON L6J	EHS
<b>Order No:</b> 20200121037 <b>Nearest Intersection:</b> <b>Status:</b> C <b>Municipality:</b> <b>Report Type:</b> Custom Report <b>Client Prov/State:</b> ON <b>Report Date:</b> 24-JAN-20 <b>Search Radius (km):</b> .25 <b>Date Received:</b> 21-JAN-20 <b>X:</b> -79.68696472 <b>Previous Site Name:</b> <b>Y:</b> 43.45537247 <b>Lot/Building Size:</b> <b>Additional Info Ordered:</b>					
<a href="#">66</a>	2 of 2	SSW/226.0	104.8 / 0.00	105, 111, 117 and 125 Cross Avenue Oakville ON L6J	EHS
<b>Order No:</b> 20200121037 <b>Nearest Intersection:</b> <b>Status:</b> C <b>Municipality:</b> <b>Report Type:</b> Custom Report <b>Client Prov/State:</b> ON <b>Report Date:</b> 24-JAN-20 <b>Search Radius (km):</b> .25 <b>Date Received:</b> 21-JAN-20 <b>X:</b> -79.68696472 <b>Previous Site Name:</b> <b>Y:</b> 43.45537247 <b>Lot/Building Size:</b> <b>Additional Info Ordered:</b>					
<a href="#">67</a>	1 of 1	E/236.4	101.4 / -3.44	547 TRAFALGAR RD Oakville ON	WWIS
<b>Well ID:</b> 7100453 <b>Flowing (Y/N):</b> <b>Construction Date:</b> <b>Flow Rate:</b> <b>Use 1st:</b> Monitoring <b>Data Entry Status:</b> <b>Use 2nd:</b> <b>Data Src:</b> <b>Final Well Status:</b> Observation Wells <b>Date Received:</b> 08-Jan-2008 00:00:00 <b>Water Type:</b> <b>Selected Flag:</b> TRUE <b>Casing Material:</b> <b>Abandonment Rec:</b> <b>Audit No:</b> M00219 <b>Contractor:</b> 6988 <b>Tag:</b> A050034 <b>Form Version:</b> 5 <b>Constructn Method:</b> <b>Owner:</b> <b>Elevation (m):</b> <b>County:</b> HALTON <b>Elevatn Reliabilty:</b> <b>Lot:</b> <b>Depth to Bedrock:</b> <b>Concession:</b> <b>Well Depth:</b> <b>Concession Name:</b> <b>Overburden/Bedrock:</b> <b>Easting NAD83:</b> <b>Pump Rate:</b> <b>Northing NAD83:</b> <b>Static Water Level:</b> <b>Zone:</b> <b>Clear/Cloudy:</b> <b>UTM Reliability:</b> <b>Municipality:</b> OAKVILLE TOWN <b>Site Info:</b>					
<b>PDF URL (Map):</b> <a href="https://d2khazk8e83rdv.cloudfront.net/moe_mapping/downloads/2Water/Wells_pdfs/7107100453.pdf">https://d2khazk8e83rdv.cloudfront.net/moe_mapping/downloads/2Water/Wells_pdfs/7107100453.pdf</a>					

**Additional Detail(s) (Map)**

Map Key	Number of Records	Direction/ Distance (m)	Elev/Diff (m)	Site	DB
---------	-------------------	----------------------------	------------------	------	----

**Well Completed Date:** 2007/09/26  
**Year Completed:** 2007  
**Depth (m):** 4.7  
**Latitude:** 43.4575973135981  
**Longitude:** -79.6811086108846  
**Path:** 710\7100453.pdf

**PDF URL (Map):** [https://d2khazk8e83rdv.cloudfront.net/moe\\_mapping/downloads/2Water/Wells\\_pdfs/710\7100453.pdf](https://d2khazk8e83rdv.cloudfront.net/moe_mapping/downloads/2Water/Wells_pdfs/710\7100453.pdf)

**Additional Detail(s) (Map)**

**Well Completed Date:** 2007/09/26  
**Year Completed:** 2007  
**Depth (m):**  
**Latitude:** 43.4582877350223  
**Longitude:** -79.6816374754632  
**Path:** 710\7100453.pdf

**Bore Hole Information**

**Bore Hole ID:** 1000044211  
**DP2BR:**  
**Spatial Status:**  
**Code OB:**  
**Code OB Desc:**  
**Open Hole:** No  
**Cluster Kind:**  
**Date Completed:** 26-Sep-2007 00:00:00  
**Remarks:**  
**Loc Method Desc:** Not Applicable i.e. no UTM  
**Elevrc Desc:**  
**Location Source Date:**  
**Improvement Location Source:**  
**Improvement Location Method:**  
**Source Revision Comment:**  
**Supplier Comment:**

**Elevation:**  
**Elevrc:**  
**Zone:** 17  
**East83:** 606700.00  
**North83:** 4812477.00  
**Org CS:**  
**UTMRC:** 4  
**UTMRC Desc:** margin of error : 30 m - 100 m  
**Location Method:** na

**Overburden and Bedrock  
Materials Interval**

**Formation ID:** 1002634254  
**Layer:** 2  
**Color:** 2  
**General Color:** GREY  
**Mat1:** 28  
**Most Common Material:** SAND  
**Mat2:** 11  
**Mat2 Desc:** GRAVEL  
**Mat3:** 01  
**Mat3 Desc:** FILL  
**Formation Top Depth:** 0.6000000238418579  
**Formation End Depth:** 1.2000000476837158  
**Formation End Depth UOM:** m

**Overburden and Bedrock  
Materials Interval**

**Formation ID:** 1002634257  
**Layer:** 5  
**Color:** 2  
**General Color:** GREY

<b>Map Key</b>	<b>Number of Records</b>	<b>Direction/ Distance (m)</b>	<b>Elev/Diff (m)</b>	<b>Site</b>	<b>DB</b>
<b>Mat1:</b>		17			
<b>Most Common Material:</b>		SHALE			
<b>Mat2:</b>		05			
<b>Mat2 Desc:</b>		CLAY			
<b>Mat3:</b>		68			
<b>Mat3 Desc:</b>		DRY			
<b>Formation Top Depth:</b>		3.0			
<b>Formation End Depth:</b>		4.699999809265137			
<b>Formation End Depth UOM:</b>		m			
<b><u>Overburden and Bedrock Materials Interval</u></b>					
<b>Formation ID:</b>		1002634253			
<b>Layer:</b>		1			
<b>Color:</b>		6			
<b>General Color:</b>		BROWN			
<b>Mat1:</b>		06			
<b>Most Common Material:</b>		SILT			
<b>Mat2:</b>		05			
<b>Mat2 Desc:</b>		CLAY			
<b>Mat3:</b>		11			
<b>Mat3 Desc:</b>		GRAVEL			
<b>Formation Top Depth:</b>		0.0			
<b>Formation End Depth:</b>		0.6000000238418579			
<b>Formation End Depth UOM:</b>		m			
<b><u>Overburden and Bedrock Materials Interval</u></b>					
<b>Formation ID:</b>		1002634256			
<b>Layer:</b>		4			
<b>Color:</b>		2			
<b>General Color:</b>		GREY			
<b>Mat1:</b>		05			
<b>Most Common Material:</b>		CLAY			
<b>Mat2:</b>		06			
<b>Mat2 Desc:</b>		SILT			
<b>Mat3:</b>		92			
<b>Mat3 Desc:</b>		WEATHERED			
<b>Formation Top Depth:</b>		1.7999999523162842			
<b>Formation End Depth:</b>		3.0			
<b>Formation End Depth UOM:</b>		m			
<b><u>Overburden and Bedrock Materials Interval</u></b>					
<b>Formation ID:</b>		1002634255			
<b>Layer:</b>		3			
<b>Color:</b>		6			
<b>General Color:</b>		BROWN			
<b>Mat1:</b>		06			
<b>Most Common Material:</b>		SILT			
<b>Mat2:</b>		05			
<b>Mat2 Desc:</b>		CLAY			
<b>Mat3:</b>					
<b>Mat3 Desc:</b>					
<b>Formation Top Depth:</b>		1.2000000476837158			
<b>Formation End Depth:</b>		1.7999999523162842			
<b>Formation End Depth UOM:</b>		m			
<b><u>Annular Space/Abandonment</u></b>					

<i>Map Key</i>	<i>Number of Records</i>	<i>Direction/ Distance (m)</i>	<i>Elev/Diff (m)</i>	<i>Site</i>	<i>DB</i>
<b><u>Sealing Record</u></b>					
<b>Plug ID:</b>		1002634259			
<b>Layer:</b>		1			
<b>Plug From:</b>		0.0			
<b>Plug To:</b>		1.2000000476837158			
<b>Plug Depth UOM:</b>		m			
<b><u>Method of Construction &amp; Well Use</u></b>					
<b>Method Construction ID:</b>		1002634264			
<b>Method Construction Code:</b>		E			
<b>Method Construction:</b>		Auger			
<b>Other Method Construction:</b>					
<b><u>Pipe Information</u></b>					
<b>Pipe ID:</b>		1002634252			
<b>Casing No:</b>		0			
<b>Comment:</b>					
<b>Alt Name:</b>					
<b><u>Construction Record - Casing</u></b>					
<b>Casing ID:</b>		1002634260			
<b>Layer:</b>		1			
<b>Material:</b>		5			
<b>Open Hole or Material:</b>		PLASTIC			
<b>Depth From:</b>		0.0			
<b>Depth To:</b>		1.7000000476837158			
<b>Casing Diameter:</b>		5.099999904632568			
<b>Casing Diameter UOM:</b>		cm			
<b>Casing Depth UOM:</b>		m			
<b><u>Construction Record - Casing</u></b>					
<b>Casing ID:</b>		1002634261			
<b>Layer:</b>		2			
<b>Material:</b>		5			
<b>Open Hole or Material:</b>		PLASTIC			
<b>Depth From:</b>		1.7000000476837158			
<b>Depth To:</b>		4.699999809265137			
<b>Casing Diameter:</b>		5.099999904632568			
<b>Casing Diameter UOM:</b>		cm			
<b>Casing Depth UOM:</b>		m			
<b><u>Construction Record - Screen</u></b>					
<b>Screen ID:</b>		1002634262			
<b>Layer:</b>		1			
<b>Slot:</b>		10			
<b>Screen Top Depth:</b>					
<b>Screen End Depth:</b>					
<b>Screen Material:</b>		5			
<b>Screen Depth UOM:</b>		m			
<b>Screen Diameter UOM:</b>		cm			
<b>Screen Diameter:</b>		6.0			
<b><u>Hole Diameter</u></b>					

Map Key	Number of Records	Direction/ Distance (m)	Elev/Diff (m)	Site	DB
<b>Hole ID:</b>		1002634258			
<b>Diameter:</b>		10.199999809265137			
<b>Depth From:</b>		0.0			
<b>Depth To:</b>		4.699999809265137			
<b>Hole Depth UOM:</b>		m			
<b>Hole Diameter UOM:</b>		cm			

**Bore Hole Information**

<b>Bore Hole ID:</b>	1002634243	<b>Elevation:</b>	
<b>DP2BR:</b>		<b>Elevrc:</b>	
<b>Spatial Status:</b>		<b>Zone:</b>	17
<b>Code OB:</b>		<b>East83:</b>	606656.00
<b>Code OB Desc:</b>		<b>North83:</b>	4812553.00
<b>Open Hole:</b>		<b>Org CS:</b>	UTM83
<b>Cluster Kind:</b>	This is a record from cluster log sheet	<b>UTMRC:</b>	3
<b>Date Completed:</b>	26-Sep-2007 00:00:00	<b>UTMRC Desc:</b>	margin of error : 10 - 30 m
<b>Remarks:</b>		<b>Location Method:</b>	wwr
<b>Loc Method Desc:</b>	on Water Well Record		
<b>Elevrc Desc:</b>			
<b>Location Source Date:</b>			
<b>Improvement Location Source:</b>			
<b>Improvement Location Method:</b>			
<b>Source Revision Comment:</b>			
<b>Supplier Comment:</b>			

**Annular Space/Abandonment  
Sealing Record**

<b>Plug ID:</b>	1002634247
<b>Layer:</b>	
<b>Plug From:</b>	
<b>Plug To:</b>	
<b>Plug Depth UOM:</b>	

**Method of Construction & Well  
Use**

<b>Method Construction ID:</b>	1002634246
<b>Method Construction Code:</b>	
<b>Method Construction:</b>	
<b>Other Method Construction:</b>	AUGER

**Pipe Information**

<b>Pipe ID:</b>	1002634248
<b>Casing No:</b>	0
<b>Comment:</b>	
<b>Alt Name:</b>	

**Construction Record - Casing**

<b>Casing ID:</b>	1002634250
<b>Layer:</b>	
<b>Material:</b>	5
<b>Open Hole or Material:</b>	PLASTIC
<b>Depth From:</b>	
<b>Depth To:</b>	1.2000000476837158
<b>Casing Diameter:</b>	
<b>Casing Diameter UOM:</b>	
<b>Casing Depth UOM:</b>	m



Map Key	Number of Records	Direction/ Distance (m)	Elev/Diff (m)	Site	DB
---------	-------------------	----------------------------	------------------	------	----

**Construction Record - Screen**

Screen ID: 1002634249  
 Layer:  
 Slot:  
 Screen Top Depth: 1.399999976158142  
 Screen End Depth: 4.199999809265137  
 Screen Material:  
 Screen Depth UOM: m  
 Screen Diameter UOM:  
 Screen Diameter:

**Results of Well Yield Testing**

Pumping Test Method Desc:  
 Pump Test ID: 1002634251  
 Pump Set At:  
 Static Level:  
 Final Level After Pumping:  
 Recommended Pump Depth:  
 Pumping Rate:  
 Flowing Rate:  
 Recommended Pump Rate:  
 Levels UOM:  
 Rate UOM:  
 Water State After Test Code:  
 Water State After Test:  
 Pumping Test Method:  
 Pumping Duration HR:  
 Pumping Duration MIN:  
 Flowing:

**Hole Diameter**

Hole ID: 1002634245  
 Diameter: 10.199999809265137  
 Depth From:  
 Depth To: 4.199999809265137  
 Hole Depth UOM: m  
 Hole Diameter UOM: cm

**Links**

Bore Hole ID:	1000044211	Tag No:	A050034
Depth M:	4.7	Contractor:	6988
Year Completed:	2007	Path:	710\7100453.pdf
Well Completed Dt:	2007/09/26	Latitude:	43.4575973135981
Audit No:	M00219	Longitude:	-79.6811086108846

**Links**

Bore Hole ID:	1002634243	Tag No:	A050034
Depth M:		Contractor:	6988
Year Completed:	2007	Path:	710\7100453.pdf
Well Completed Dt:	2007/09/26	Latitude:	43.4582877350223
Audit No:	M00219	Longitude:	-79.6816374754632

Map Key	Number of Records	Direction/ Distance (m)	Elev/Diff (m)	Site	DB
<b>Established:</b> <b>Plant Size (ft²):</b> <b>Employment:</b>		01-OCT-90			
<b>--Details--</b> <b>Description:</b> <b>SIC/NAICS Code:</b>		Digital Printing 323115			
<b>Description:</b> <b>SIC/NAICS Code:</b>		Digital Printing 323115			
<b>Description:</b> <b>SIC/NAICS Code:</b>		Other Printing 323119			
<b>Description:</b> <b>SIC/NAICS Code:</b>		Sign Manufacturing 339950			
<a href="#">69</a>	1 of 2	<b>E/238.9</b>	<b>100.0 / -4.87</b>	<b>TACO BELL OF CANADA 546 TRAFALGAR ROAD OAKVILLE TOWN ON L6J 3J2</b>	<b>CA</b>
<b>Certificate #:</b> <b>Application Year:</b> <b>Issue Date:</b> <b>Approval Type:</b> <b>Status:</b> <b>Application Type:</b> <b>Client Name:</b> <b>Client Address:</b> <b>Client City:</b> <b>Client Postal Code:</b> <b>Project Description:</b> <b>Contaminants:</b> <b>Emission Control:</b>		8-3451-94-94 9/29/1994 Industrial air Approved  CONDENSATE HOOD & FRYER EXHAUST HOOD Nitrogen Oxides, Odour/Fumes No Controls			
<a href="#">69</a>	2 of 2	<b>E/238.9</b>	<b>100.0 / -4.87</b>	<b>BEAVER LUMBER CO LTD 546 TRAFALGAR RD OAKVILLE ON L6J 3J2</b>	<b>PES</b>
<b>Detail Licence No:</b> <b>Licence No:</b> <b>Status:</b> <b>Approval Date:</b> <b>Report Source:</b> <b>Licence Type:</b> <b>Licence Type Code:</b> <b>Licence Class:</b> <b>Licence Control:</b> <b>Latitude:</b> <b>Longitude:</b> <b>Lot:</b> <b>Concession:</b> <b>Region:</b> <b>District:</b> <b>County:</b> <b>Trade Name:</b> <b>PDF URL:</b>		Vendor	<b>Operator Box:</b> <b>Operator Class:</b> <b>Operator No:</b> <b>Operator Type:</b> <b>Oper Area Code:</b> <b>Oper Phone No:</b> <b>Operator Ext:</b> <b>Operator Lot:</b> <b>Oper Concession:</b> <b>Operator Region:</b> <b>Operator District:</b> <b>Operator County:</b> <b>Op Municipality:</b> <b>Post Office Box:</b> <b>MOE District:</b> <b>SWP Area Name:</b>		
<a href="#">70</a>	1 of 1	<b>W/239.5</b>	<b>102.8 / -2.00</b>		<b>BORE</b>

Map Key	Number of Records	Direction/ Distance (m)	Elev/Diff (m)	Site	DB
---------	-------------------	----------------------------	------------------	------	----

ON

**Borehole ID:** 646017  
**OGF ID:** 215546400  
**Status:**  
**Type:** Borehole  
**Use:** Geotechnical/Geological Investigation  
**Completion Date:** AUG-1968  
**Static Water Level:**  
**Primary Water Use:** Not Used  
**Sec. Water Use:**  
**Total Depth m:** 1.5  
**Depth Ref:** Ground Surface  
**Depth Elev:**  
**Drill Method:** Diamond Drill  
**Orig Ground Elev m:** 107  
**Elev Reliabil Note:**  
**DEM Ground Elev m:** 103  
**Concession:**  
**Location D:**  
**Survey D:**  
**Comments:**

**Inclin FLG:** No  
**SP Status:** Initial Entry  
**Surv Elev:** No  
**Piezometer:** No  
**Primary Name:**  
**Municipality:**  
**Lot:**  
**Township:**  
**Latitude DD:** 43.458467  
**Longitude DD:** -79.689562  
**UTM Zone:** 17  
**Easting:** 606015  
**Northing:** 4812563  
**Location Accuracy:**  
**Accuracy:** Not Applicable

**Borehole Geology Stratum**

**Geology Stratum ID:** 218513227  
**Top Depth:** 0  
**Bottom Depth:** 1.5  
**Material Color:** Red  
**Material 1:** Till  
**Material 2:** Clay  
**Material 3:** Silt  
**Material 4:**  
**Gsc Material Description:**  
**Stratum Description:** TILL,CLAY,SILT. RED,GLACIAL,HARD,AGE GLACIAL.

**Mat Consistency:** Hard  
**Material Moisture:**  
**Material Texture:**  
**Non Geo Mat Type:**  
**Geologic Formation:**  
**Geologic Group:**  
**Geologic Period:**  
**Depositional Gen:** glacial

**Geology Stratum ID:** 218513228  
**Top Depth:** 1.5  
**Bottom Depth:** 1.5  
**Material Color:**  
**Material 1:** Bedrock  
**Material 2:**  
**Material 3:**  
**Material 4:**  
**Gsc Material Description:**  
**Stratum Description:** BEDROCK. 016 0000018 \*\*Note: Many records provided by the department have a truncated [Stratum Description] field.

**Mat Consistency:**  
**Material Moisture:**  
**Material Texture:**  
**Non Geo Mat Type:**  
**Geologic Formation:**  
**Geologic Group:**  
**Geologic Period:**  
**Depositional Gen:**

**Source**

**Source Type:** Data Survey  
**Source Orig:** Geological Survey of Canada  
**Source Date:** 1956-1972  
**Confidence:** H  
**Observatio:**  
**Source Name:** Urban Geology Automated Information System (UGAIS)  
**Source Details:** File: TOR2.txt RecordID: 140390 NTS\_Sheet: 30M05H  
**Confiden 1:** Logged by professional. Exact and complete description of material and properties.

**Source Appl:** Spatial/Tabular  
**Source Iden:** 1  
**Scale or Res:** Varies  
**Horizontal:** NAD27  
**Verticalda:** Mean Average Sea Level

**Source List**

**Source Identifier:** 1  
**Source Type:** Data Survey

**Horizontal Datum:** NAD27  
**Vertical Datum:** Mean Average Sea Level

Map Key	Number of Records	Direction/ Distance (m)	Elev/Diff (m)	Site	DB
<b>Source Date:</b>		1956-1972		<b>Projection Name:</b>	Universal Transverse Mercator
<b>Scale or Resolution:</b>		Varies			
<b>Source Name:</b>		Urban Geology Automated Information System (UGAIS)			
<b>Source Originators:</b>		Geological Survey of Canada			

<a href="#">71</a>	1 of 1	<b>E/244.8</b>	<b>101.7 / -3.17</b>	<b>547 TRAFALGAR RD OAKVILLE ON</b>	<b>WWIS</b>
<b>Well ID:</b>		7152039		<b>Flowing (Y/N):</b>	
<b>Construction Date:</b>				<b>Flow Rate:</b>	
<b>Use 1st:</b>		Monitoring and Test Hole		<b>Data Entry Status:</b>	
<b>Use 2nd:</b>		0		<b>Data Src:</b>	
<b>Final Well Status:</b>		Test Hole		<b>Date Received:</b> 24-Sep-2010 00:00:00	
<b>Water Type:</b>				<b>Selected Flag:</b> TRUE	
<b>Casing Material:</b>				<b>Abandonment Rec:</b>	
<b>Audit No:</b>		M03210		<b>Contractor:</b> 7241	
<b>Tag:</b>		A092505		<b>Form Version:</b> 5	
<b>Constructn Method:</b>				<b>Owner:</b>	
<b>Elevation (m):</b>				<b>County:</b> HALTON	
<b>Elevatn Reliabilty:</b>				<b>Lot:</b>	
<b>Depth to Bedrock:</b>				<b>Concession:</b>	
<b>Well Depth:</b>				<b>Concession Name:</b>	
<b>Overburden/Bedrock:</b>				<b>Easting NAD83:</b>	
<b>Pump Rate:</b>				<b>Northing NAD83:</b>	
<b>Static Water Level:</b>				<b>Zone:</b>	
<b>Clear/Cloudy:</b>				<b>UTM Reliability:</b>	
<b>Municipality:</b>		OAKVILLE TOWN			
<b>Site Info:</b>					
<b>PDF URL (Map):</b>		<a href="https://d2khazk8e83rdv.cloudfront.net/moe_mapping/downloads/2Water/Wells_pdfs/715\7152039.pdf">https://d2khazk8e83rdv.cloudfront.net/moe_mapping/downloads/2Water/Wells_pdfs/715\7152039.pdf</a>			

**Additional Detail(s) (Map)**

<b>Well Completed Date:</b>	2010/09/07
<b>Year Completed:</b>	2010
<b>Depth (m):</b>	
<b>Latitude:</b>	43.4582706085422
<b>Longitude:</b>	-79.6809332843026
<b>Path:</b>	715\7152039.pdf
<b>PDF URL (Map):</b>	<a href="https://d2khazk8e83rdv.cloudfront.net/moe_mapping/downloads/2Water/Wells_pdfs/715\7152039.pdf">https://d2khazk8e83rdv.cloudfront.net/moe_mapping/downloads/2Water/Wells_pdfs/715\7152039.pdf</a>

**Additional Detail(s) (Map)**

<b>Well Completed Date:</b>	2010/09/09
<b>Year Completed:</b>	2010
<b>Depth (m):</b>	
<b>Latitude:</b>	43.458512071972
<b>Longitude:</b>	-79.6815707964689
<b>Path:</b>	715\7152039.pdf
<b>PDF URL (Map):</b>	<a href="https://d2khazk8e83rdv.cloudfront.net/moe_mapping/downloads/2Water/Wells_pdfs/715\7152039.pdf">https://d2khazk8e83rdv.cloudfront.net/moe_mapping/downloads/2Water/Wells_pdfs/715\7152039.pdf</a>

**Additional Detail(s) (Map)**

<b>Well Completed Date:</b>	2010/09/07
<b>Year Completed:</b>	2010
<b>Depth (m):</b>	
<b>Latitude:</b>	43.4582623194152
<b>Longitude:</b>	-79.6809952683158
<b>Path:</b>	715\7152039.pdf

<b>Map Key</b>	<b>Number of Records</b>	<b>Direction/ Distance (m)</b>	<b>Elev/Diff (m)</b>	<b>Site</b>	<b>DB</b>
<b>PDF URL (Map):</b>		<a href="https://d2khazk8e83rdv.cloudfront.net/moe_mapping/downloads/2Water/Wells_pdfs/715\7152039.pdf">https://d2khazk8e83rdv.cloudfront.net/moe_mapping/downloads/2Water/Wells_pdfs/715\7152039.pdf</a>			
<b><u>Additional Detail(s) (Map)</u></b>					
<b>Well Completed Date:</b>	2010/09/07				
<b>Year Completed:</b>	2010				
<b>Depth (m):</b>					
<b>Latitude:</b>	43.4584306479407				
<b>Longitude:</b>	-79.6807567536246				
<b>Path:</b>	715\7152039.pdf				
<b>PDF URL (Map):</b>		<a href="https://d2khazk8e83rdv.cloudfront.net/moe_mapping/downloads/2Water/Wells_pdfs/715\7152039.pdf">https://d2khazk8e83rdv.cloudfront.net/moe_mapping/downloads/2Water/Wells_pdfs/715\7152039.pdf</a>			
<b><u>Additional Detail(s) (Map)</u></b>					
<b>Well Completed Date:</b>	2010/09/08				
<b>Year Completed:</b>	2010				
<b>Depth (m):</b>					
<b>Latitude:</b>	43.4586435385822				
<b>Longitude:</b>	-79.6812589185742				
<b>Path:</b>	715\7152039.pdf				
<b>PDF URL (Map):</b>		<a href="https://d2khazk8e83rdv.cloudfront.net/moe_mapping/downloads/2Water/Wells_pdfs/715\7152039.pdf">https://d2khazk8e83rdv.cloudfront.net/moe_mapping/downloads/2Water/Wells_pdfs/715\7152039.pdf</a>			
<b><u>Additional Detail(s) (Map)</u></b>					
<b>Well Completed Date:</b>	2010/09/03				
<b>Year Completed:</b>	2010				
<b>Depth (m):</b>					
<b>Latitude:</b>	43.4582475941358				
<b>Longitude:</b>	-79.6812798858298				
<b>Path:</b>	715\7152039.pdf				
<b>PDF URL (Map):</b>		<a href="https://d2khazk8e83rdv.cloudfront.net/moe_mapping/downloads/2Water/Wells_pdfs/715\7152039.pdf">https://d2khazk8e83rdv.cloudfront.net/moe_mapping/downloads/2Water/Wells_pdfs/715\7152039.pdf</a>			
<b><u>Additional Detail(s) (Map)</u></b>					
<b>Well Completed Date:</b>	2010/09/03				
<b>Year Completed:</b>	2010				
<b>Depth (m):</b>	3.96				
<b>Latitude:</b>	43.4583398943142				
<b>Longitude:</b>	-79.6814756519566				
<b>Path:</b>	715\7152039.pdf				
<b>PDF URL (Map):</b>		<a href="https://d2khazk8e83rdv.cloudfront.net/moe_mapping/downloads/2Water/Wells_pdfs/715\7152039.pdf">https://d2khazk8e83rdv.cloudfront.net/moe_mapping/downloads/2Water/Wells_pdfs/715\7152039.pdf</a>			
<b><u>Additional Detail(s) (Map)</u></b>					
<b>Well Completed Date:</b>	2010/09/07				
<b>Year Completed:</b>	2010				
<b>Depth (m):</b>					
<b>Latitude:</b>	43.4582921957207				
<b>Longitude:</b>	-79.6804631059109				
<b>Path:</b>	715\7152039.pdf				
<b>PDF URL (Map):</b>		<a href="https://d2khazk8e83rdv.cloudfront.net/moe_mapping/downloads/2Water/Wells_pdfs/715\7152039.pdf">https://d2khazk8e83rdv.cloudfront.net/moe_mapping/downloads/2Water/Wells_pdfs/715\7152039.pdf</a>			
<b><u>Additional Detail(s) (Map)</u></b>					
<b>Well Completed Date:</b>	2010/09/08				
<b>Year Completed:</b>	2010				

<b>Map Key</b>	<b>Number of Records</b>	<b>Direction/ Distance (m)</b>	<b>Elev/Diff (m)</b>	<b>Site</b>	<b>DB</b>
<hr/>					
<b>Depth (m):</b>					
<b>Latitude:</b>		43.4586436811205			
<b>Longitude:</b>		-79.681271276312			
<b>Path:</b>		715\7152039.pdf			
<b>PDF URL (Map):</b>		https://d2khazk8e83rdv.cloudfront.net/moe_mapping/downloads/2Water/Wells_pdfs/715\7152039.pdf			
<b><u>Additional Detail(s) (Map)</u></b>					
<b>Well Completed Date:</b>		2010/09/09			
<b>Year Completed:</b>		2010			
<b>Depth (m):</b>					
<b>Latitude:</b>		43.4584937830039			
<b>Longitude:</b>		-79.6815464723062			
<b>Path:</b>		715\7152039.pdf			
<b>PDF URL (Map):</b>		https://d2khazk8e83rdv.cloudfront.net/moe_mapping/downloads/2Water/Wells_pdfs/715\7152039.pdf			
<b><u>Additional Detail(s) (Map)</u></b>					
<b>Well Completed Date:</b>		2010/09/08			
<b>Year Completed:</b>		2010			
<b>Depth (m):</b>					
<b>Latitude:</b>		43.4580005492567			
<b>Longitude:</b>		-79.6809391558751			
<b>Path:</b>		715\7152039.pdf			
<b>PDF URL (Map):</b>		https://d2khazk8e83rdv.cloudfront.net/moe_mapping/downloads/2Water/Wells_pdfs/715\7152039.pdf			
<b><u>Additional Detail(s) (Map)</u></b>					
<b>Well Completed Date:</b>		2010/09/03			
<b>Year Completed:</b>		2010			
<b>Depth (m):</b>					
<b>Latitude:</b>		43.4582959034943			
<b>Longitude:</b>		-79.6807844051593			
<b>Path:</b>		715\7152039.pdf			
<b>PDF URL (Map):</b>		https://d2khazk8e83rdv.cloudfront.net/moe_mapping/downloads/2Water/Wells_pdfs/715\7152039.pdf			
<b><u>Additional Detail(s) (Map)</u></b>					
<b>Well Completed Date:</b>		2010/09/03			
<b>Year Completed:</b>		2010			
<b>Depth (m):</b>					
<b>Latitude:</b>		43.4583137434443			
<b>Longitude:</b>		-79.6815503849081			
<b>Path:</b>		715\7152039.pdf			
<b>PDF URL (Map):</b>		https://d2khazk8e83rdv.cloudfront.net/moe_mapping/downloads/2Water/Wells_pdfs/715\7152039.pdf			
<b><u>Additional Detail(s) (Map)</u></b>					
<b>Well Completed Date:</b>		2010/09/03			
<b>Year Completed:</b>		2010			
<b>Depth (m):</b>					
<b>Latitude:</b>		43.4583983469935			
<b>Longitude:</b>		-79.6810788364438			
<b>Path:</b>		715\7152039.pdf			
<b>PDF URL (Map):</b>		https://d2khazk8e83rdv.cloudfront.net/moe_mapping/downloads/2Water/Wells_pdfs/715\7152039.pdf			

<b>Map Key</b>	<b>Number of Records</b>	<b>Direction/ Distance (m)</b>	<b>Elev/Diff (m)</b>	<b>Site</b>	<b>DB</b>
<b><u>Additional Detail(s) (Map)</u></b>					
<b>Well Completed Date:</b>		2010/09/07			
<b>Year Completed:</b>		2010			
<b>Depth (m):</b>					
<b>Latitude:</b>		43.458292053096			
<b>Longitude:</b>		-79.6804507482487			
<b>Path:</b>		715\7152039.pdf			
<b>PDF URL (Map):</b>		https://d2khazk8e83rdv.cloudfront.net/moe_mapping/downloads/2Water/Wells_pdfs/715\7152039.pdf			
<b><u>Additional Detail(s) (Map)</u></b>					
<b>Well Completed Date:</b>		2010/09/07			
<b>Year Completed:</b>		2010			
<b>Depth (m):</b>					
<b>Latitude:</b>		43.4582621768481			
<b>Longitude:</b>		-79.680982910657			
<b>Path:</b>		715\7152039.pdf			
<b><u>Bore Hole Information</u></b>					
<b>Bore Hole ID:</b>	1003603965			<b>Elevation:</b>	
<b>DP2BR:</b>				<b>Elevrc:</b>	
<b>Spatial Status:</b>				<b>Zone:</b>	17
<b>Code OB:</b>				<b>East83:</b>	606752.00
<b>Code OB Desc:</b>				<b>North83:</b>	4812555.00
<b>Open Hole:</b>				<b>Org CS:</b>	UTM83
<b>Cluster Kind:</b>	This is a record from cluster log sheet			<b>UTMRC:</b>	4
<b>Date Completed:</b>	07-Sep-2010 00:00:00			<b>UTMRC Desc:</b>	margin of error : 30 m - 100 m
<b>Remarks:</b>				<b>Location Method:</b>	wwr
<b>Loc Method Desc:</b>	on Water Well Record				
<b>Elevrc Desc:</b>					
<b>Location Source Date:</b>					
<b>Improvement Location Source:</b>					
<b>Improvement Location Method:</b>					
<b>Source Revision Comment:</b>					
<b>Supplier Comment:</b>					
<b><u>Annular Space/Abandonment Sealing Record</u></b>					
<b>Plug ID:</b>	1003603969				
<b>Layer:</b>					
<b>Plug From:</b>					
<b>Plug To:</b>					
<b>Plug Depth UOM:</b>					
<b><u>Method of Construction &amp; Well Use</u></b>					
<b>Method Construction ID:</b>	1003603968				
<b>Method Construction Code:</b>					
<b>Method Construction:</b>					
<b>Other Method Construction:</b>	DIRECT PUSH				
<b><u>Pipe Information</u></b>					
<b>Pipe ID:</b>	1003603970				
<b>Casing No:</b>	0				
<b>Comment:</b>					

<i>Map Key</i>	<i>Number of Records</i>	<i>Direction/ Distance (m)</i>	<i>Elev/Diff (m)</i>	<i>Site</i>	<i>DB</i>
<i>Alt Name:</i>					
<b><u>Construction Record - Casing</u></b>					
<i>Casing ID:</i>		1003603972			
<i>Layer:</i>			5		
<i>Material:</i>		PLASTIC			
<i>Open Hole or Material:</i>					
<i>Depth From:</i>					
<i>Depth To:</i>		0.6100000143051147			
<i>Casing Diameter:</i>					
<i>Casing Diameter UOM:</i>					
<i>Casing Depth UOM:</i>		m			
<b><u>Construction Record - Screen</u></b>					
<i>Screen ID:</i>		1003603971			
<i>Layer:</i>					
<i>Slot:</i>					
<i>Screen Top Depth:</i>		0.6100000143051147			
<i>Screen End Depth:</i>		2.799999952316284			
<i>Screen Material:</i>					
<i>Screen Depth UOM:</i>		m			
<i>Screen Diameter UOM:</i>					
<i>Screen Diameter:</i>					
<b><u>Results of Well Yield Testing</u></b>					
<i>Pumping Test Method Desc:</i>					
<i>Pump Test ID:</i>		1003603973			
<i>Pump Set At:</i>					
<i>Static Level:</i>					
<i>Final Level After Pumping:</i>					
<i>Recommended Pump Depth:</i>					
<i>Pumping Rate:</i>					
<i>Flowing Rate:</i>					
<i>Recommended Pump Rate:</i>					
<i>Levels UOM:</i>					
<i>Rate UOM:</i>					
<i>Water State After Test Code:</i>					
<i>Water State After Test:</i>					
<i>Pumping Test Method:</i>					
<i>Pumping Duration HR:</i>					
<i>Pumping Duration MIN:</i>					
<i>Flowing:</i>					
<b><u>Hole Diameter</u></b>					
<i>Hole ID:</i>		1003603967			
<i>Diameter:</i>		8.25			
<i>Depth From:</i>					
<i>Depth To:</i>		2.799999952316284			
<i>Hole Depth UOM:</i>		m			
<i>Hole Diameter UOM:</i>		cm			
<b><u>Bore Hole Information</u></b>					
<i>Bore Hole ID:</i>	1003604020			<i>Elevation:</i>	
<i>DP2BR:</i>				<i>Elevrc:</i>	
<i>Spatial Status:</i>				<i>Zone:</i>	17
<i>Code OB:</i>				<i>East83:</i>	606685.00
<i>Code OB Desc:</i>				<i>North83:</i>	4812593.00



<b>Map Key</b>	<b>Number of Records</b>	<b>Direction/ Distance (m)</b>	<b>Elev/Diff (m)</b>	<b>Site</b>	<b>DB</b>
<b>Open Hole:</b>				<b>Org CS:</b>	UTM83
<b>Cluster Kind:</b>	This is a record from cluster log sheet			<b>UTMRC:</b>	4
<b>Date Completed:</b>	08-Sep-2010 00:00:00			<b>UTMRC Desc:</b>	margin of error : 30 m - 100 m
<b>Remarks:</b>				<b>Location Method:</b>	wwr
<b>Loc Method Desc:</b>	on Water Well Record				
<b>Elevrc Desc:</b>					
<b>Location Source Date:</b>					
<b>Improvement Location Source:</b>					
<b>Improvement Location Method:</b>					
<b>Source Revision Comment:</b>					
<b>Supplier Comment:</b>					
<b><u>Annular Space/Abandonment Sealing Record</u></b>					
<b>Plug ID:</b>		1003604024			
<b>Layer:</b>					
<b>Plug From:</b>					
<b>Plug To:</b>					
<b>Plug Depth UOM:</b>					
<b><u>Method of Construction &amp; Well Use</u></b>					
<b>Method Construction ID:</b>		1003604023			
<b>Method Construction Code:</b>					
<b>Method Construction:</b>					
<b>Other Method Construction:</b>		AIR PERCUSSION			
<b><u>Pipe Information</u></b>					
<b>Pipe ID:</b>		1003604025			
<b>Casing No:</b>		0			
<b>Comment:</b>					
<b>Alt Name:</b>					
<b><u>Construction Record - Casing</u></b>					
<b>Casing ID:</b>		1003604027			
<b>Layer:</b>					
<b>Material:</b>		5			
<b>Open Hole or Material:</b>		PLASTIC			
<b>Depth From:</b>					
<b>Depth To:</b>		7.599999904632568			
<b>Casing Diameter:</b>					
<b>Casing Diameter UOM:</b>					
<b>Casing Depth UOM:</b>		m			
<b><u>Construction Record - Screen</u></b>					
<b>Screen ID:</b>		1003604026			
<b>Layer:</b>					
<b>Slot:</b>					
<b>Screen Top Depth:</b>		7.599999904632568			
<b>Screen End Depth:</b>		9.100000381469727			
<b>Screen Material:</b>					
<b>Screen Depth UOM:</b>		m			
<b>Screen Diameter UOM:</b>					
<b>Screen Diameter:</b>					
<b><u>Results of Well Yield Testing</u></b>					

Map Key	Number of Records	Direction/ Distance (m)	Elev/Diff (m)	Site	DB
<b>Pumping Test Method Desc:</b>					
<b>Pump Test ID:</b>	1003604028				
<b>Pump Set At:</b>					
<b>Static Level:</b>					
<b>Final Level After Pumping:</b>					
<b>Recommended Pump Depth:</b>					
<b>Pumping Rate:</b>					
<b>Flowing Rate:</b>					
<b>Recommended Pump Rate:</b>					
<b>Levels UOM:</b>					
<b>Rate UOM:</b>					
<b>Water State After Test Code:</b>					
<b>Water State After Test:</b>					
<b>Pumping Test Method:</b>					
<b>Pumping Duration HR:</b>					
<b>Pumping Duration MIN:</b>					
<b>Flowing:</b>					
<b><u>Hole Diameter</u></b>					
<b>Hole ID:</b>	1003604022				
<b>Diameter:</b>	8.25				
<b>Depth From:</b>					
<b>Depth To:</b>	9.100000381469727				
<b>Hole Depth UOM:</b>	m				
<b>Hole Diameter UOM:</b>	cm				
<b><u>Bore Hole Information</u></b>					
<b>Bore Hole ID:</b>	1003604038			<b>Elevation:</b>	
<b>DP2BR:</b>				<b>Elevrc:</b>	
<b>Spatial Status:</b>				<b>Zone:</b>	17
<b>Code OB:</b>				<b>East83:</b>	606661.00
<b>Code OB Desc:</b>				<b>North83:</b>	4812578.00
<b>Open Hole:</b>				<b>Org CS:</b>	UTM83
<b>Cluster Kind:</b>	This is a record from cluster log sheet			<b>UTMRC:</b>	4
<b>Date Completed:</b>	09-Sep-2010 00:00:00			<b>UTMRC Desc:</b>	margin of error : 30 m - 100 m
<b>Remarks:</b>				<b>Location Method:</b>	wwr
<b>Loc Method Desc:</b>	on Water Well Record				
<b>Elevrc Desc:</b>					
<b>Location Source Date:</b>					
<b>Improvement Location Source:</b>					
<b>Improvement Location Method:</b>					
<b>Source Revision Comment:</b>					
<b>Supplier Comment:</b>					
<b><u>Annular Space/Abandonment Sealing Record</u></b>					
<b>Plug ID:</b>	1003604042				
<b>Layer:</b>					
<b>Plug From:</b>					
<b>Plug To:</b>					
<b>Plug Depth UOM:</b>					
<b><u>Method of Construction &amp; Well Use</u></b>					
<b>Method Construction ID:</b>	1003604041				
<b>Method Construction Code:</b>					
<b>Method Construction:</b>					

<b>Map Key</b>	<b>Number of Records</b>	<b>Direction/ Distance (m)</b>	<b>Elev/Diff (m)</b>	<b>Site</b>	<b>DB</b>
<b>Other Method Construction:</b>		AIR PERCUSSION			
<b><u>Pipe Information</u></b>					
<b>Pipe ID:</b>		1003604043			
<b>Casing No:</b>		0			
<b>Comment:</b>					
<b>Alt Name:</b>					
<b><u>Construction Record - Casing</u></b>					
<b>Casing ID:</b>		1003604045			
<b>Layer:</b>					
<b>Material:</b>		5			
<b>Open Hole or Material:</b>		PLASTIC			
<b>Depth From:</b>					
<b>Depth To:</b>		2.130000114440918			
<b>Casing Diameter:</b>					
<b>Casing Diameter UOM:</b>					
<b>Casing Depth UOM:</b>		m			
<b><u>Construction Record - Screen</u></b>					
<b>Screen ID:</b>		1003604044			
<b>Layer:</b>					
<b>Slot:</b>					
<b>Screen Top Depth:</b>		2.130000114440918			
<b>Screen End Depth:</b>		5.179999828338623			
<b>Screen Material:</b>					
<b>Screen Depth UOM:</b>		m			
<b>Screen Diameter UOM:</b>					
<b>Screen Diameter:</b>					
<b><u>Results of Well Yield Testing</u></b>					
<b>Pumping Test Method Desc:</b>		1003604046			
<b>Pump Test ID:</b>					
<b>Pump Set At:</b>					
<b>Static Level:</b>					
<b>Final Level After Pumping:</b>					
<b>Recommended Pump Depth:</b>					
<b>Pumping Rate:</b>					
<b>Flowing Rate:</b>					
<b>Recommended Pump Rate:</b>					
<b>Levels UOM:</b>					
<b>Rate UOM:</b>					
<b>Water State After Test Code:</b>					
<b>Water State After Test:</b>					
<b>Pumping Test Method:</b>					
<b>Pumping Duration HR:</b>					
<b>Pumping Duration MIN:</b>					
<b>Flowing:</b>					
<b><u>Hole Diameter</u></b>					
<b>Hole ID:</b>		1003604040			
<b>Diameter:</b>		8.25			
<b>Depth From:</b>					
<b>Depth To:</b>		5.179999828338623			
<b>Hole Depth UOM:</b>		m			
<b>Hole Diameter UOM:</b>		cm			

<i>Map Key</i>	<i>Number of Records</i>	<i>Direction/ Distance (m)</i>	<i>Elev/Diff (m)</i>	<i>Site</i>	<i>DB</i>
<b><u>Bore Hole Information</u></b>					
<b>Bore Hole ID:</b>	1003603929			<b>Elevation:</b>	
<b>DP2BR:</b>				<b>Elevrc:</b>	
<b>Spatial Status:</b>				<b>Zone:</b>	17
<b>Code OB:</b>				<b>East83:</b>	606685.00
<b>Code OB Desc:</b>				<b>North83:</b>	4812549.00
<b>Open Hole:</b>				<b>Org CS:</b>	UTM83
<b>Cluster Kind:</b>	This is a record from cluster log sheet			<b>UTMRC:</b>	4
<b>Date Completed:</b>	03-Sep-2010 00:00:00			<b>UTMRC Desc:</b>	margin of error : 30 m - 100 m
<b>Remarks:</b>				<b>Location Method:</b>	wwr
<b>Loc Method Desc:</b>		on Water Well Record			
<b>Elevrc Desc:</b>					
<b>Location Source Date:</b>					
<b>Improvement Location Source:</b>					
<b>Improvement Location Method:</b>					
<b>Source Revision Comment:</b>					
<b>Supplier Comment:</b>					
<b><u>Annular Space/Abandonment Sealing Record</u></b>					
<b>Plug ID:</b>	1003603933				
<b>Layer:</b>					
<b>Plug From:</b>					
<b>Plug To:</b>					
<b>Plug Depth UOM:</b>					
<b><u>Method of Construction &amp; Well Use</u></b>					
<b>Method Construction ID:</b>	1003603932				
<b>Method Construction Code:</b>					
<b>Method Construction:</b>					
<b>Other Method Construction:</b>		DIRECT PUSH			
<b><u>Pipe Information</u></b>					
<b>Pipe ID:</b>	1003603934				
<b>Casing No:</b>	0				
<b>Comment:</b>					
<b>Alt Name:</b>					
<b><u>Construction Record - Casing</u></b>					
<b>Casing ID:</b>	1003603936				
<b>Layer:</b>					
<b>Material:</b>	5				
<b>Open Hole or Material:</b>	PLASTIC				
<b>Depth From:</b>					
<b>Depth To:</b>	0.6100000143051147				
<b>Casing Diameter:</b>					
<b>Casing Diameter UOM:</b>					
<b>Casing Depth UOM:</b>	m				
<b><u>Construction Record - Screen</u></b>					
<b>Screen ID:</b>	1003603935				
<b>Layer:</b>					
<b>Slot:</b>					
<b>Screen Top Depth:</b>	0.6100000143051147				

Map Key	Number of Records	Direction/ Distance (m)	Elev/Diff (m)	Site	DB
Screen End Depth:		3.509999990463257			
Screen Material:					
Screen Depth UOM:		m			
Screen Diameter UOM:					
Screen Diameter:					
<b><u>Results of Well Yield Testing</u></b>					
Pumping Test Method Desc:					
Pump Test ID:		1003603937			
Pump Set At:					
Static Level:					
Final Level After Pumping:					
Recommended Pump Depth:					
Pumping Rate:					
Flowing Rate:					
Recommended Pump Rate:					
Levels UOM:					
Rate UOM:					
Water State After Test Code:					
Water State After Test:					
Pumping Test Method:					
Pumping Duration HR:					
Pumping Duration MIN:					
Flowing:					
<b><u>Hole Diameter</u></b>					
Hole ID:		1003603931			
Diameter:		8.25			
Depth From:					
Depth To:		3.509999990463257			
Hole Depth UOM:		m			
Hole Diameter UOM:		cm			
<b><u>Bore Hole Information</u></b>					
Bore Hole ID:	1003603983			Elevation:	
DP2BR:				Elevrc:	
Spatial Status:				Zone:	17
Code OB:				East83:	606709.00
Code OB Desc:				North83:	4812551.00
Open Hole:				Org CS:	UTM83
Cluster Kind:	This is a record from cluster log sheet			UTMRC:	4
Date Completed:	07-Sep-2010 00:00:00			UTMRC Desc:	margin of error : 30 m - 100 m
Remarks:				Location Method:	wwr
Loc Method Desc:	on Water Well Record				
Elevrc Desc:					
Location Source Date:					
Improvement Location Source:					
Improvement Location Method:					
Source Revision Comment:					
Supplier Comment:					
<b><u>Annular Space/Abandonment</u></b>					
<b><u>Sealing Record</u></b>					
Plug ID:	1003603987				
Layer:					
Plug From:					
Plug To:					
Plug Depth UOM:					

<i>Map Key</i>	<i>Number of Records</i>	<i>Direction/ Distance (m)</i>	<i>Elev/Diff (m)</i>	<i>Site</i>	<i>DB</i>
<b><u>Method of Construction &amp; Well Use</u></b>					
<b>Method Construction ID:</b>		1003603986			
<b>Method Construction Code:</b>					
<b>Method Construction:</b>					
<b>Other Method Construction:</b>		DIRECT PUSH			
<b><u>Pipe Information</u></b>					
<b>Pipe ID:</b>		1003603988			
<b>Casing No:</b>		0			
<b>Comment:</b>					
<b>Alt Name:</b>					
<b><u>Construction Record - Casing</u></b>					
<b>Casing ID:</b>		1003603990			
<b>Layer:</b>					
<b>Material:</b>		5			
<b>Open Hole or Material:</b>		PLASTIC			
<b>Depth From:</b>					
<b>Depth To:</b>		0.6100000143051147			
<b>Casing Diameter:</b>					
<b>Casing Diameter UOM:</b>					
<b>Casing Depth UOM:</b>		m			
<b><u>Construction Record - Screen</u></b>					
<b>Screen ID:</b>		1003603989			
<b>Layer:</b>					
<b>Slot:</b>					
<b>Screen Top Depth:</b>		0.6100000143051147			
<b>Screen End Depth:</b>		3.299999952316284			
<b>Screen Material:</b>					
<b>Screen Depth UOM:</b>		m			
<b>Screen Diameter UOM:</b>					
<b>Screen Diameter:</b>					
<b><u>Results of Well Yield Testing</u></b>					
<b>Pumping Test Method Desc:</b>					
<b>Pump Test ID:</b>		1003603991			
<b>Pump Set At:</b>					
<b>Static Level:</b>					
<b>Final Level After Pumping:</b>					
<b>Recommended Pump Depth:</b>					
<b>Pumping Rate:</b>					
<b>Flowing Rate:</b>					
<b>Recommended Pump Rate:</b>					
<b>Levels UOM:</b>					
<b>Rate UOM:</b>					
<b>Water State After Test Code:</b>					
<b>Water State After Test:</b>					
<b>Pumping Test Method:</b>					
<b>Pumping Duration HR:</b>					
<b>Pumping Duration MIN:</b>					
<b>Flowing:</b>					
<b><u>Hole Diameter</u></b>					

Map Key	Number of Records	Direction/ Distance (m)	Elev/Diff (m)	Site	DB
<b>Hole ID:</b>		1003603985			
<b>Diameter:</b>		8.25			
<b>Depth From:</b>					
<b>Depth To:</b>		3.299999952316284			
<b>Hole Depth UOM:</b>		m			
<b>Hole Diameter UOM:</b>		cm			
<b><u>Bore Hole Information</u></b>					
<b>Bore Hole ID:</b>	1003603992			<b>Elevation:</b>	
<b>DP2BR:</b>				<b>Elevrc:</b>	
<b>Spatial Status:</b>				<b>Zone:</b>	17
<b>Code OB:</b>				<b>East83:</b>	606708.00
<b>Code OB Desc:</b>				<b>North83:</b>	4812551.00
<b>Open Hole:</b>				<b>Org CS:</b>	UTM83
<b>Cluster Kind:</b>	This is a record from cluster log sheet			<b>UTMRC:</b>	4
<b>Date Completed:</b>	07-Sep-2010 00:00:00			<b>UTMRC Desc:</b>	margin of error : 30 m - 100 m
<b>Remarks:</b>				<b>Location Method:</b>	wwr
<b>Loc Method Desc:</b>		on Water Well Record			
<b>Elevrc Desc:</b>					
<b>Location Source Date:</b>					
<b>Improvement Location Source:</b>					
<b>Improvement Location Method:</b>					
<b>Source Revision Comment:</b>					
<b>Supplier Comment:</b>					
<b><u>Annular Space/Abandonment Sealing Record</u></b>					
<b>Plug ID:</b>		1003603996			
<b>Layer:</b>					
<b>Plug From:</b>					
<b>Plug To:</b>					
<b>Plug Depth UOM:</b>					
<b><u>Method of Construction &amp; Well Use</u></b>					
<b>Method Construction ID:</b>		1003603995			
<b>Method Construction Code:</b>					
<b>Method Construction:</b>					
<b>Other Method Construction:</b>		DIRECT PUSH			
<b><u>Pipe Information</u></b>					
<b>Pipe ID:</b>		1003603997			
<b>Casing No:</b>		0			
<b>Comment:</b>					
<b>Alt Name:</b>					
<b><u>Construction Record - Casing</u></b>					
<b>Casing ID:</b>		1003603999			
<b>Layer:</b>					
<b>Material:</b>		5			
<b>Open Hole or Material:</b>		PLASTIC			
<b>Depth From:</b>					
<b>Depth To:</b>		7.599999904632568			
<b>Casing Diameter:</b>					
<b>Casing Diameter UOM:</b>					
<b>Casing Depth UOM:</b>		m			

Map Key	Number of Records	Direction/ Distance (m)	Elev/Diff (m)	Site	DB
---------	-------------------	----------------------------	------------------	------	----

**Construction Record - Screen**

Screen ID: 1003603998  
 Layer:  
 Slot:  
 Screen Top Depth: 7.599999904632568  
 Screen End Depth: 9.140000343322754  
 Screen Material:  
 Screen Depth UOM: m  
 Screen Diameter UOM:  
 Screen Diameter:

**Results of Well Yield Testing**

Pumping Test Method Desc:  
 Pump Test ID: 1003604000  
 Pump Set At:  
 Static Level:  
 Final Level After Pumping:  
 Recommended Pump Depth:  
 Pumping Rate:  
 Flowing Rate:  
 Recommended Pump Rate:  
 Levels UOM:  
 Rate UOM:  
 Water State After Test Code:  
 Water State After Test:  
 Pumping Test Method:  
 Pumping Duration HR:  
 Pumping Duration MIN:  
 Flowing:

**Hole Diameter**

Hole ID: 1003603994  
 Diameter: 8.25  
 Depth From:  
 Depth To: 9.140000343322754  
 Hole Depth UOM: m  
 Hole Diameter UOM: cm

**Bore Hole Information**

Bore Hole ID:	1003603938	Elevation:	
DP2BR:		Elevrc:	
Spatial Status:		Zone:	17
Code OB:		East83:	606701.00
Code OB Desc:		North83:	4812566.00
Open Hole:		Org CS:	UTM83
Cluster Kind:	This is a record from cluster log sheet	UTMRC:	4
Date Completed:	03-Sep-2010 00:00:00	UTMRC Desc:	margin of error : 30 m - 100 m
Remarks:		Location Method:	wwr
Loc Method Desc:	on Water Well Record		
Elevrc Desc:			
Location Source Date:			
Improvement Location Source:			
Improvement Location Method:			
Source Revision Comment:			
Supplier Comment:			

**Annular Space/Abandonment**



<i>Map Key</i>	<i>Number of Records</i>	<i>Direction/ Distance (m)</i>	<i>Elev/Diff (m)</i>	<i>Site</i>	<i>DB</i>
<b><u>Sealing Record</u></b>					
<b>Plug ID:</b>		1003603942			
<b>Layer:</b>					
<b>Plug From:</b>					
<b>Plug To:</b>					
<b>Plug Depth UOM:</b>					
<b><u>Method of Construction &amp; Well Use</u></b>					
<b>Method Construction ID:</b>		1003603941			
<b>Method Construction Code:</b>					
<b>Method Construction:</b>					
<b>Other Method Construction:</b>		DIRECT PUSH			
<b><u>Pipe Information</u></b>					
<b>Pipe ID:</b>		1003603943			
<b>Casing No:</b>		0			
<b>Comment:</b>					
<b>Alt Name:</b>					
<b><u>Construction Record - Casing</u></b>					
<b>Casing ID:</b>		1003603945			
<b>Layer:</b>					
<b>Material:</b>		5			
<b>Open Hole or Material:</b>		PLASTIC			
<b>Depth From:</b>					
<b>Depth To:</b>		0.6100000143051147			
<b>Casing Diameter:</b>					
<b>Casing Diameter UOM:</b>					
<b>Casing Depth UOM:</b>		m			
<b><u>Construction Record - Screen</u></b>					
<b>Screen ID:</b>		1003603944			
<b>Layer:</b>					
<b>Slot:</b>					
<b>Screen Top Depth:</b>		0.6100000143051147			
<b>Screen End Depth:</b>		3.3499999046325684			
<b>Screen Material:</b>					
<b>Screen Depth UOM:</b>		m			
<b>Screen Diameter UOM:</b>					
<b>Screen Diameter:</b>					
<b><u>Results of Well Yield Testing</u></b>					
<b>Pumping Test Method Desc:</b>					
<b>Pump Test ID:</b>		1003603946			
<b>Pump Set At:</b>					
<b>Static Level:</b>					
<b>Final Level After Pumping:</b>					
<b>Recommended Pump Depth:</b>					
<b>Pumping Rate:</b>					
<b>Flowing Rate:</b>					
<b>Recommended Pump Rate:</b>					
<b>Levels UOM:</b>					
<b>Rate UOM:</b>					
<b>Water State After Test Code:</b>					
<b>Water State After Test:</b>					

<i>Map Key</i>	<i>Number of Records</i>	<i>Direction/ Distance (m)</i>	<i>Elev/Diff (m)</i>	<i>Site</i>	<i>DB</i>
<b>Pumping Test Method:</b>					
<b>Pumping Duration HR:</b>					
<b>Pumping Duration MIN:</b>					
<b>Flowing:</b>					
<b><u>Hole Diameter</u></b>					
<b>Hole ID:</b>		1003603940			
<b>Diameter:</b>		8.25			
<b>Depth From:</b>					
<b>Depth To:</b>		3.3499999046325684			
<b>Hole Depth UOM:</b>		m			
<b>Hole Diameter UOM:</b>		cm			
<b><u>Bore Hole Information</u></b>					
<b>Bore Hole ID:</b>	1003603947			<b>Elevation:</b>	
<b>DP2BR:</b>				<b>Elevrc:</b>	
<b>Spatial Status:</b>				<b>Zone:</b>	17
<b>Code OB:</b>				<b>East83:</b>	606725.00
<b>Code OB Desc:</b>				<b>North83:</b>	4812555.00
<b>Open Hole:</b>				<b>Org CS:</b>	UTM83
<b>Cluster Kind:</b>	This is a record from cluster log sheet			<b>UTMRC:</b>	4
<b>Date Completed:</b>	03-Sep-2010 00:00:00			<b>UTMRC Desc:</b>	margin of error : 30 m - 100 m
<b>Remarks:</b>				<b>Location Method:</b>	wwr
<b>Loc Method Desc:</b>	on Water Well Record				
<b>Elevrc Desc:</b>					
<b>Location Source Date:</b>					
<b>Improvement Location Source:</b>					
<b>Improvement Location Method:</b>					
<b>Source Revision Comment:</b>					
<b>Supplier Comment:</b>					
<b><u>Annular Space/Abandonment Sealing Record</u></b>					
<b>Plug ID:</b>		1003603951			
<b>Layer:</b>					
<b>Plug From:</b>					
<b>Plug To:</b>					
<b>Plug Depth UOM:</b>					
<b><u>Method of Construction &amp; Well Use</u></b>					
<b>Method Construction ID:</b>		1003603950			
<b>Method Construction Code:</b>					
<b>Method Construction:</b>					
<b>Other Method Construction:</b>		DIRECT PUSH			
<b><u>Pipe Information</u></b>					
<b>Pipe ID:</b>		1003603952			
<b>Casing No:</b>		0			
<b>Comment:</b>					
<b>Alt Name:</b>					
<b><u>Construction Record - Casing</u></b>					
<b>Casing ID:</b>		1003603954			
<b>Layer:</b>					

<b>Map Key</b>	<b>Number of Records</b>	<b>Direction/ Distance (m)</b>	<b>Elev/Diff (m)</b>	<b>Site</b>	<b>DB</b>
<b>Material:</b>	5				
<b>Open Hole or Material:</b>		PLASTIC			
<b>Depth From:</b>					
<b>Depth To:</b>		0.6100000143051147			
<b>Casing Diameter:</b>					
<b>Casing Diameter UOM:</b>					
<b>Casing Depth UOM:</b>	m				
<b><u>Construction Record - Screen</u></b>					
<b>Screen ID:</b>	1003603953				
<b>Layer:</b>					
<b>Slot:</b>					
<b>Screen Top Depth:</b>		0.6100000143051147			
<b>Screen End Depth:</b>		3.3499999046325684			
<b>Screen Material:</b>					
<b>Screen Depth UOM:</b>	m				
<b>Screen Diameter UOM:</b>					
<b>Screen Diameter:</b>					
<b><u>Results of Well Yield Testing</u></b>					
<b>Pumping Test Method Desc:</b>					
<b>Pump Test ID:</b>	1003603955				
<b>Pump Set At:</b>					
<b>Static Level:</b>					
<b>Final Level After Pumping:</b>					
<b>Recommended Pump Depth:</b>					
<b>Pumping Rate:</b>					
<b>Flowing Rate:</b>					
<b>Recommended Pump Rate:</b>					
<b>Levels UOM:</b>					
<b>Rate UOM:</b>					
<b>Water State After Test Code:</b>					
<b>Water State After Test:</b>					
<b>Pumping Test Method:</b>					
<b>Pumping Duration HR:</b>					
<b>Pumping Duration MIN:</b>					
<b>Flowing:</b>					
<b><u>Hole Diameter</u></b>					
<b>Hole ID:</b>	1003603949				
<b>Diameter:</b>	8.25				
<b>Depth From:</b>					
<b>Depth To:</b>		3.3499999046325684			
<b>Hole Depth UOM:</b>	m				
<b>Hole Diameter UOM:</b>	cm				
<b><u>Bore Hole Information</u></b>					
<b>Bore Hole ID:</b>	1003603974			<b>Elevation:</b>	
<b>DP2BR:</b>				<b>Elevrc:</b>	
<b>Spatial Status:</b>				<b>Zone:</b>	17
<b>Code OB:</b>				<b>East83:</b>	606751.00
<b>Code OB Desc:</b>				<b>North83:</b>	4812555.00
<b>Open Hole:</b>				<b>Org CS:</b>	UTM83
<b>Cluster Kind:</b>	This is a record from cluster log sheet			<b>UTMRC:</b>	4
<b>Date Completed:</b>	07-Sep-2010 00:00:00			<b>UTMRC Desc:</b>	margin of error : 30 m - 100 m
<b>Remarks:</b>				<b>Location Method:</b>	wwr
<b>Loc Method Desc:</b>	on Water Well Record				
<b>Elevrc Desc:</b>					

<b>Map Key</b>	<b>Number of Records</b>	<b>Direction/ Distance (m)</b>	<b>Elev/Diff (m)</b>	<b>Site</b>	<b>DB</b>
<b>Location Source Date:</b>					
<b>Improvement Location Source:</b>					
<b>Improvement Location Method:</b>					
<b>Source Revision Comment:</b>					
<b>Supplier Comment:</b>					
<b><u>Annular Space/Abandonment Sealing Record</u></b>					
<b>Plug ID:</b>		1003603978			
<b>Layer:</b>					
<b>Plug From:</b>					
<b>Plug To:</b>					
<b>Plug Depth UOM:</b>					
<b><u>Method of Construction &amp; Well Use</u></b>					
<b>Method Construction ID:</b>		1003603977			
<b>Method Construction Code:</b>					
<b>Method Construction:</b>					
<b>Other Method Construction:</b>		DIRECT PUSH			
<b><u>Pipe Information</u></b>					
<b>Pipe ID:</b>		1003603979			
<b>Casing No:</b>		0			
<b>Comment:</b>					
<b>Alt Name:</b>					
<b><u>Construction Record - Casing</u></b>					
<b>Casing ID:</b>		1003603981			
<b>Layer:</b>					
<b>Material:</b>		5			
<b>Open Hole or Material:</b>		PLASTIC			
<b>Depth From:</b>					
<b>Depth To:</b>		7.599999904632568			
<b>Casing Diameter:</b>					
<b>Casing Diameter UOM:</b>					
<b>Casing Depth UOM:</b>		m			
<b><u>Construction Record - Screen</u></b>					
<b>Screen ID:</b>		1003603980			
<b>Layer:</b>					
<b>Slot:</b>					
<b>Screen Top Depth:</b>		7.599999904632568			
<b>Screen End Depth:</b>		10.0			
<b>Screen Material:</b>					
<b>Screen Depth UOM:</b>		m			
<b>Screen Diameter UOM:</b>					
<b>Screen Diameter:</b>					
<b><u>Results of Well Yield Testing</u></b>					
<b>Pumping Test Method Desc:</b>					
<b>Pump Test ID:</b>		1003603982			
<b>Pump Set At:</b>					
<b>Static Level:</b>					
<b>Final Level After Pumping:</b>					

**Recommended Pump Depth:**  
**Pumping Rate:**  
**Flowing Rate:**  
**Recommended Pump Rate:**  
**Levels UOM:**  
**Rate UOM:**  
**Water State After Test Code:**  
**Water State After Test:**  
**Pumping Test Method:**  
**Pumping Duration HR:**  
**Pumping Duration MIN:**  
**Flowing:**

**Hole Diameter**

**Hole ID:** 1003603976  
**Diameter:** 8.25  
**Depth From:**  
**Depth To:** 10.0  
**Hole Depth UOM:** m  
**Hole Diameter UOM:** cm

**Bore Hole Information**

<b>Bore Hole ID:</b>	1003340124	<b>Elevation:</b>	
<b>DP2BR:</b>		<b>Elevrc:</b>	
<b>Spatial Status:</b>		<b>Zone:</b>	17
<b>Code OB:</b>		<b>East83:</b>	606669.00
<b>Code OB Desc:</b>		<b>North83:</b>	4812559.00
<b>Open Hole:</b>	No	<b>Org CS:</b>	UTM83
<b>Cluster Kind:</b>		<b>UTMRC:</b>	4
<b>Date Completed:</b>	03-Sep-2010 00:00:00	<b>UTMRC Desc:</b>	margin of error : 30 m - 100 m
<b>Remarks:</b>		<b>Location Method:</b>	wwr
<b>Loc Method Desc:</b>	on Water Well Record		
<b>Elevrc Desc:</b>			
<b>Location Source Date:</b>			
<b>Improvement Location Source:</b>			
<b>Improvement Location Method:</b>			
<b>Source Revision Comment:</b>			
<b>Supplier Comment:</b>			

**Overburden and Bedrock**

**Materials Interval**

**Formation ID:** 1003604060  
**Layer:** 4  
**Color:** 2  
**General Color:** GREY  
**Mat1:** 17  
**Most Common Material:** SHALE  
**Mat2:** 92  
**Mat2 Desc:** WEATHERED  
**Mat3:** 73  
**Mat3 Desc:** HARD  
**Formation Top Depth:** 3.049999952316284  
**Formation End Depth:** 3.9600000381469727  
**Formation End Depth UOM:** m

**Overburden and Bedrock**

**Materials Interval**

**Formation ID:** 1003604058

<b>Map Key</b>	<b>Number of Records</b>	<b>Direction/ Distance (m)</b>	<b>Elev/Diff (m)</b>	<b>Site</b>	<b>DB</b>
<b>Layer:</b>		2			
<b>Color:</b>		6			
<b>General Color:</b>		BROWN			
<b>Mat1:</b>		28			
<b>Most Common Material:</b>		SAND			
<b>Mat2:</b>		05			
<b>Mat2 Desc:</b>		CLAY			
<b>Mat3:</b>		77			
<b>Mat3 Desc:</b>		LOOSE			
<b>Formation Top Depth:</b>		0.3100000023841858			
<b>Formation End Depth:</b>		1.2200000286102295			
<b>Formation End Depth UOM:</b>		m			
<b><u>Overburden and Bedrock</u></b>					
<b><u>Materials Interval</u></b>					
<b>Formation ID:</b>		1003604057			
<b>Layer:</b>		1			
<b>Color:</b>		2			
<b>General Color:</b>		GREY			
<b>Mat1:</b>		01			
<b>Most Common Material:</b>		FILL			
<b>Mat2:</b>		11			
<b>Mat2 Desc:</b>		GRAVEL			
<b>Mat3:</b>		77			
<b>Mat3 Desc:</b>		LOOSE			
<b>Formation Top Depth:</b>		0.0			
<b>Formation End Depth:</b>		0.3100000023841858			
<b>Formation End Depth UOM:</b>		m			
<b><u>Overburden and Bedrock</u></b>					
<b><u>Materials Interval</u></b>					
<b>Formation ID:</b>		1003604059			
<b>Layer:</b>		3			
<b>Color:</b>		7			
<b>General Color:</b>		RED			
<b>Mat1:</b>		05			
<b>Most Common Material:</b>		CLAY			
<b>Mat2:</b>					
<b>Mat2 Desc:</b>					
<b>Mat3:</b>		85			
<b>Mat3 Desc:</b>		SOFT			
<b>Formation Top Depth:</b>		1.2200000286102295			
<b>Formation End Depth:</b>		3.049999952316284			
<b>Formation End Depth UOM:</b>		m			
<b><u>Annular Space/Abandonment</u></b>					
<b><u>Sealing Record</u></b>					
<b>Plug ID:</b>		1003604063			
<b>Layer:</b>		2			
<b>Plug From:</b>		0.6100000143051147			
<b>Plug To:</b>		3.9600000381469727			
<b>Plug Depth UOM:</b>		m			
<b><u>Annular Space/Abandonment</u></b>					
<b><u>Sealing Record</u></b>					
<b>Plug ID:</b>		1003604062			
<b>Layer:</b>		1			
<b>Plug From:</b>		0.0			

<i>Map Key</i>	<i>Number of Records</i>	<i>Direction/ Distance (m)</i>	<i>Elev/Diff (m)</i>	<i>Site</i>	<i>DB</i>
<b>Plug To:</b>		0.6100000143051147			
<b>Plug Depth UOM:</b>		m			
<b><u>Method of Construction &amp; Well Use</u></b>					
<b>Method Construction ID:</b>		1003604068			
<b>Method Construction Code:</b>		B			
<b>Method Construction:</b>		Other Method			
<b>Other Method Construction:</b>		DIRECT PUSH			
<b><u>Pipe Information</u></b>					
<b>Pipe ID:</b>		1003604056			
<b>Casing No:</b>		0			
<b>Comment:</b>					
<b>Alt Name:</b>					
<b><u>Construction Record - Casing</u></b>					
<b>Casing ID:</b>		1003604064			
<b>Layer:</b>		1			
<b>Material:</b>		5			
<b>Open Hole or Material:</b>		PLASTIC			
<b>Depth From:</b>		0.0			
<b>Depth To:</b>		0.9100000262260437			
<b>Casing Diameter:</b>					
<b>Casing Diameter UOM:</b>		cm			
<b>Casing Depth UOM:</b>		m			
<b><u>Construction Record - Screen</u></b>					
<b>Screen ID:</b>		1003604065			
<b>Layer:</b>		1			
<b>Slot:</b>		10			
<b>Screen Top Depth:</b>					
<b>Screen End Depth:</b>					
<b>Screen Material:</b>		5			
<b>Screen Depth UOM:</b>		m			
<b>Screen Diameter UOM:</b>		cm			
<b>Screen Diameter:</b>					
<b><u>Hole Diameter</u></b>					
<b>Hole ID:</b>		1003604061			
<b>Diameter:</b>		8.25			
<b>Depth From:</b>		0.0			
<b>Depth To:</b>		3.9600000381469727			
<b>Hole Depth UOM:</b>		m			
<b>Hole Diameter UOM:</b>		cm			
<b><u>Bore Hole Information</u></b>					
<b>Bore Hole ID:</b>	1003603956			<b>Elevation:</b>	
<b>DP2BR:</b>				<b>Elevrc:</b>	
<b>Spatial Status:</b>				<b>Zone:</b>	17
<b>Code OB:</b>				<b>East83:</b>	606727.00
<b>Code OB Desc:</b>				<b>North83:</b>	4812570.00
<b>Open Hole:</b>				<b>Org CS:</b>	UTM83
<b>Cluster Kind:</b>	This is a record from cluster log sheet			<b>UTMRC:</b>	4
<b>Date Completed:</b>	07-Sep-2010 00:00:00			<b>UTMRC Desc:</b>	margin of error : 30 m - 100 m

Map Key	Number of Records	Direction/ Distance (m)	Elev/Diff (m)	Site	DB
<b>Remarks:</b>				<b>Location Method:</b>	WWT
<b>Loc Method Desc:</b>		on Water Well Record			
<b>Elevrc Desc:</b>					
<b>Location Source Date:</b>					
<b>Improvement Location Source:</b>					
<b>Improvement Location Method:</b>					
<b>Source Revision Comment:</b>					
<b>Supplier Comment:</b>					
<b><u>Annular Space/Abandonment Sealing Record</u></b>					
<b>Plug ID:</b>		1003603960			
<b>Layer:</b>					
<b>Plug From:</b>					
<b>Plug To:</b>					
<b>Plug Depth UOM:</b>					
<b><u>Method of Construction &amp; Well Use</u></b>					
<b>Method Construction ID:</b>		1003603959			
<b>Method Construction Code:</b>					
<b>Method Construction:</b>					
<b>Other Method Construction:</b>		DIRECT PUSH			
<b><u>Pipe Information</u></b>					
<b>Pipe ID:</b>		1003603961			
<b>Casing No:</b>		0			
<b>Comment:</b>					
<b>Alt Name:</b>					
<b><u>Construction Record - Casing</u></b>					
<b>Casing ID:</b>		1003603963			
<b>Layer:</b>					
<b>Material:</b>		5			
<b>Open Hole or Material:</b>		PLASTIC			
<b>Depth From:</b>					
<b>Depth To:</b>		0.6100000143051147			
<b>Casing Diameter:</b>					
<b>Casing Diameter UOM:</b>					
<b>Casing Depth UOM:</b>		m			
<b><u>Construction Record - Screen</u></b>					
<b>Screen ID:</b>		1003603962			
<b>Layer:</b>					
<b>Slot:</b>					
<b>Screen Top Depth:</b>		0.6100000143051147			
<b>Screen End Depth:</b>		3.9600000381469727			
<b>Screen Material:</b>					
<b>Screen Depth UOM:</b>		m			
<b>Screen Diameter UOM:</b>					
<b>Screen Diameter:</b>					
<b><u>Results of Well Yield Testing</u></b>					
<b>Pumping Test Method Desc:</b>					
<b>Pump Test ID:</b>		1003603964			



<i>Map Key</i>	<i>Number of Records</i>	<i>Direction/ Distance (m)</i>	<i>Elev/Diff (m)</i>	<i>Site</i>	<i>DB</i>
----------------	--------------------------	--------------------------------	----------------------	-------------	-----------

**Pump Set At:**  
**Static Level:**  
**Final Level After Pumping:**  
**Recommended Pump Depth:**  
**Pumping Rate:**  
**Flowing Rate:**  
**Recommended Pump Rate:**  
**Levels UOM:**  
**Rate UOM:**  
**Water State After Test Code:**  
**Water State After Test:**  
**Pumping Test Method:**  
**Pumping Duration HR:**  
**Pumping Duration MIN:**  
**Flowing:**

**Hole Diameter**

**Hole ID:** 1003603958  
**Diameter:** 8.25  
**Depth From:**  
**Depth To:** 3.9600000381469727  
**Hole Depth UOM:** m  
**Hole Diameter UOM:** cm

**Bore Hole Information**

<b>Bore Hole ID:</b>	1003604001	<b>Elevation:</b>	
<b>DP2BR:</b>		<b>Elevrc:</b>	
<b>Spatial Status:</b>		<b>Zone:</b>	17
<b>Code OB:</b>		<b>East83:</b>	606713.00
<b>Code OB Desc:</b>		<b>North83:</b>	4812552.00
<b>Open Hole:</b>		<b>Org CS:</b>	UTM83
<b>Cluster Kind:</b>	This is a record from cluster log sheet	<b>UTMRC:</b>	4
<b>Date Completed:</b>	07-Sep-2010 00:00:00	<b>UTMRC Desc:</b>	margin of error : 30 m - 100 m
<b>Remarks:</b>		<b>Location Method:</b>	wwr
<b>Loc Method Desc:</b>	on Water Well Record		
<b>Elevrc Desc:</b>			
<b>Location Source Date:</b>			
<b>Improvement Location Source:</b>			
<b>Improvement Location Method:</b>			
<b>Source Revision Comment:</b>			
<b>Supplier Comment:</b>			

**Annular Space/Abandonment Sealing Record**

**Plug ID:** 1003604005  
**Layer:**  
**Plug From:**  
**Plug To:**  
**Plug Depth UOM:**

**Method of Construction & Well Use**

**Method Construction ID:** 1003604004  
**Method Construction Code:**  
**Method Construction:**  
**Other Method Construction:** DIRECT PUSH

**Pipe Information**

<i>Map Key</i>	<i>Number of Records</i>	<i>Direction/ Distance (m)</i>	<i>Elev/Diff (m)</i>	<i>Site</i>	<i>DB</i>
<i>Pipe ID:</i>		1003604006			
<i>Casing No:</i>		0			
<i>Comment:</i>					
<i>Alt Name:</i>					
<b><u>Construction Record - Casing</u></b>					
<i>Casing ID:</i>		1003604008			
<i>Layer:</i>					
<i>Material:</i>		5			
<i>Open Hole or Material:</i>		PLASTIC			
<i>Depth From:</i>					
<i>Depth To:</i>		0.6100000143051147			
<i>Casing Diameter:</i>					
<i>Casing Diameter UOM:</i>					
<i>Casing Depth UOM:</i>		m			
<b><u>Construction Record - Screen</u></b>					
<i>Screen ID:</i>		1003604007			
<i>Layer:</i>					
<i>Slot:</i>					
<i>Screen Top Depth:</i>		0.6100000143051147			
<i>Screen End Depth:</i>		2.5999999046325684			
<i>Screen Material:</i>					
<i>Screen Depth UOM:</i>		m			
<i>Screen Diameter UOM:</i>					
<i>Screen Diameter:</i>					
<b><u>Results of Well Yield Testing</u></b>					
<i>Pumping Test Method Desc:</i>					
<i>Pump Test ID:</i>		1003604009			
<i>Pump Set At:</i>					
<i>Static Level:</i>					
<i>Final Level After Pumping:</i>					
<i>Recommended Pump Depth:</i>					
<i>Pumping Rate:</i>					
<i>Flowing Rate:</i>					
<i>Recommended Pump Rate:</i>					
<i>Levels UOM:</i>					
<i>Rate UOM:</i>					
<i>Water State After Test Code:</i>					
<i>Water State After Test:</i>					
<i>Pumping Test Method:</i>					
<i>Pumping Duration HR:</i>					
<i>Pumping Duration MIN:</i>					
<i>Flowing:</i>					
<b><u>Hole Diameter</u></b>					
<i>Hole ID:</i>		1003604003			
<i>Diameter:</i>		8.25			
<i>Depth From:</i>					
<i>Depth To:</i>		2.5999999046325684			
<i>Hole Depth UOM:</i>		m			
<i>Hole Diameter UOM:</i>		cm			
<b><u>Bore Hole Information</u></b>					
<i>Bore Hole ID:</i>	1003604011			<i>Elevation:</i>	

<b>Map Key</b>	<b>Number of Records</b>	<b>Direction/ Distance (m)</b>	<b>Elev/Diff (m)</b>	<b>Site</b>	<b>DB</b>
<b>DP2BR:</b>				<b>Elevrc:</b>	
<b>Spatial Status:</b>				<b>Zone:</b>	17
<b>Code OB:</b>				<b>East83:</b>	606713.00
<b>Code OB Desc:</b>				<b>North83:</b>	4812522.00
<b>Open Hole:</b>				<b>Org CS:</b>	UTM83
<b>Cluster Kind:</b>		This is a record from cluster log sheet		<b>UTMRC:</b>	4
<b>Date Completed:</b>		08-Sep-2010 00:00:00		<b>UTMRC Desc:</b>	margin of error : 30 m - 100 m
<b>Remarks:</b>				<b>Location Method:</b>	wwr
<b>Loc Method Desc:</b>		on Water Well Record			
<b>Elevrc Desc:</b>					
<b>Location Source Date:</b>					
<b>Improvement Location Source:</b>					
<b>Improvement Location Method:</b>					
<b>Source Revision Comment:</b>					
<b>Supplier Comment:</b>					
<b><u>Annular Space/Abandonment Sealing Record</u></b>					
<b>Plug ID:</b>		1003604015			
<b>Layer:</b>					
<b>Plug From:</b>					
<b>Plug To:</b>					
<b>Plug Depth UOM:</b>					
<b><u>Method of Construction &amp; Well Use</u></b>					
<b>Method Construction ID:</b>		1003604014			
<b>Method Construction Code:</b>					
<b>Method Construction:</b>					
<b>Other Method Construction:</b>		SIR PERCUSSION			
<b><u>Pipe Information</u></b>					
<b>Pipe ID:</b>		1003604016			
<b>Casing No:</b>		0			
<b>Comment:</b>					
<b>Alt Name:</b>					
<b><u>Construction Record - Casing</u></b>					
<b>Casing ID:</b>		1003604018			
<b>Layer:</b>					
<b>Material:</b>		5			
<b>Open Hole or Material:</b>		PLASTIC			
<b>Depth From:</b>					
<b>Depth To:</b>		7.300000190734863			
<b>Casing Diameter:</b>					
<b>Casing Diameter UOM:</b>					
<b>Casing Depth UOM:</b>		m			
<b><u>Construction Record - Screen</u></b>					
<b>Screen ID:</b>		1003604017			
<b>Layer:</b>					
<b>Slot:</b>					
<b>Screen Top Depth:</b>		7.300000190734863			
<b>Screen End Depth:</b>		8.800000190734863			
<b>Screen Material:</b>					
<b>Screen Depth UOM:</b>		m			
<b>Screen Diameter UOM:</b>					

<i>Map Key</i>	<i>Number of Records</i>	<i>Direction/ Distance (m)</i>	<i>Elev/Diff (m)</i>	<i>Site</i>	<i>DB</i>
----------------	--------------------------	--------------------------------	----------------------	-------------	-----------

Screen Diameter:

**Results of Well Yield Testing**

**Pumping Test Method Desc:**  
**Pump Test ID:** 1003604019  
**Pump Set At:**  
**Static Level:**  
**Final Level After Pumping:**  
**Recommended Pump Depth:**  
**Pumping Rate:**  
**Flowing Rate:**  
**Recommended Pump Rate:**  
**Levels UOM:**  
**Rate UOM:**  
**Water State After Test Code:**  
**Water State After Test:**  
**Pumping Test Method:**  
**Pumping Duration HR:**  
**Pumping Duration MIN:**  
**Flowing:**

**Hole Diameter**

**Hole ID:** 1003604013  
**Diameter:** 8.25  
**Depth From:**  
**Depth To:** 8.800000190734863  
**Hole Depth UOM:** m  
**Hole Diameter UOM:** cm

**Bore Hole Information**

<b>Bore Hole ID:</b> 1003604029	<b>Elevation:</b>
<b>DP2BR:</b>	<b>Elevrc:</b>
<b>Spatial Status:</b>	<b>Zone:</b> 17
<b>Code OB:</b>	<b>East83:</b> 606686.00
<b>Code OB Desc:</b>	<b>North83:</b> 4812593.00
<b>Open Hole:</b>	<b>Org CS:</b> UTM83
<b>Cluster Kind:</b> This is a record from cluster log sheet	<b>UTMRC:</b> 4
<b>Date Completed:</b> 08-Sep-2010 00:00:00	<b>UTMRC Desc:</b> margin of error : 30 m - 100 m
<b>Remarks:</b>	<b>Location Method:</b> wwr
<b>Loc Method Desc:</b> on Water Well Record	
<b>Elevrc Desc:</b>	
<b>Location Source Date:</b>	
<b>Improvement Location Source:</b>	
<b>Improvement Location Method:</b>	
<b>Source Revision Comment:</b>	
<b>Supplier Comment:</b>	

**Annular Space/Abandonment Sealing Record**

**Plug ID:** 1003604033  
**Layer:**  
**Plug From:**  
**Plug To:**  
**Plug Depth UOM:**

**Method of Construction & Well Use**

<b>Map Key</b>	<b>Number of Records</b>	<b>Direction/ Distance (m)</b>	<b>Elev/Diff (m)</b>	<b>Site</b>	<b>DB</b>
<b>Method Construction ID:</b>		1003604032			
<b>Method Construction Code:</b>					
<b>Method Construction:</b>					
<b>Other Method Construction:</b>		AIR PERCUSSION			
<b><u>Pipe Information</u></b>					
<b>Pipe ID:</b>		1003604034			
<b>Casing No:</b>		0			
<b>Comment:</b>					
<b>Alt Name:</b>					
<b><u>Construction Record - Casing</u></b>					
<b>Casing ID:</b>		1003604036			
<b>Layer:</b>					
<b>Material:</b>		5			
<b>Open Hole or Material:</b>		PLASTIC			
<b>Depth From:</b>					
<b>Depth To:</b>		0.9100000262260437			
<b>Casing Diameter:</b>					
<b>Casing Diameter UOM:</b>					
<b>Casing Depth UOM:</b>		m			
<b><u>Construction Record - Screen</u></b>					
<b>Screen ID:</b>		1003604035			
<b>Layer:</b>					
<b>Slot:</b>					
<b>Screen Top Depth:</b>		0.9100000262260437			
<b>Screen End Depth:</b>		2.5			
<b>Screen Material:</b>					
<b>Screen Depth UOM:</b>		m			
<b>Screen Diameter UOM:</b>					
<b>Screen Diameter:</b>					
<b><u>Results of Well Yield Testing</u></b>					
<b>Pumping Test Method Desc:</b>					
<b>Pump Test ID:</b>		1003604037			
<b>Pump Set At:</b>					
<b>Static Level:</b>					
<b>Final Level After Pumping:</b>					
<b>Recommended Pump Depth:</b>					
<b>Pumping Rate:</b>					
<b>Flowing Rate:</b>					
<b>Recommended Pump Rate:</b>					
<b>Levels UOM:</b>					
<b>Rate UOM:</b>					
<b>Water State After Test Code:</b>					
<b>Water State After Test:</b>					
<b>Pumping Test Method:</b>					
<b>Pumping Duration HR:</b>					
<b>Pumping Duration MIN:</b>					
<b>Flowing:</b>					
<b><u>Hole Diameter</u></b>					
<b>Hole ID:</b>		1003604031			
<b>Diameter:</b>		8.25			
<b>Depth From:</b>					
<b>Depth To:</b>		2.5			

<i>Map Key</i>	<i>Number of Records</i>	<i>Direction/ Distance (m)</i>	<i>Elev/Diff (m)</i>	<i>Site</i>	<i>DB</i>
<i>Hole Depth UOM:</i>		m			
<i>Hole Diameter UOM:</i>		cm			
<b><u>Bore Hole Information</u></b>					
<i>Bore Hole ID:</i>	1003603920			<i>Elevation:</i>	
<i>DP2BR:</i>				<i>Elevrc:</i>	
<i>Spatial Status:</i>				<i>Zone:</i>	17
<i>Code OB:</i>				<i>East83:</i>	606663.00
<i>Code OB Desc:</i>				<i>North83:</i>	4812556.00
<i>Open Hole:</i>				<i>Org CS:</i>	UTM83
<i>Cluster Kind:</i>	This is a record from cluster log sheet			<i>UTMRC:</i>	4
<i>Date Completed:</i>	03-Sep-2010 00:00:00			<i>UTMRC Desc:</i>	margin of error : 30 m - 100 m
<i>Remarks:</i>				<i>Location Method:</i>	wwr
<i>Loc Method Desc:</i>		on Water Well Record			
<i>Elevrc Desc:</i>					
<i>Location Source Date:</i>					
<i>Improvement Location Source:</i>					
<i>Improvement Location Method:</i>					
<i>Source Revision Comment:</i>					
<i>Supplier Comment:</i>					
<b><u>Annular Space/Abandonment Sealing Record</u></b>					
<i>Plug ID:</i>	1003603924				
<i>Layer:</i>					
<i>Plug From:</i>					
<i>Plug To:</i>					
<i>Plug Depth UOM:</i>					
<b><u>Method of Construction &amp; Well Use</u></b>					
<i>Method Construction ID:</i>	1003603923				
<i>Method Construction Code:</i>					
<i>Method Construction:</i>					
<i>Other Method Construction:</i>		DIRECT PUSH			
<b><u>Pipe Information</u></b>					
<i>Pipe ID:</i>	1003603925				
<i>Casing No:</i>	0				
<i>Comment:</i>					
<i>Alt Name:</i>					
<b><u>Construction Record - Casing</u></b>					
<i>Casing ID:</i>	1003603927				
<i>Layer:</i>					
<i>Material:</i>	5				
<i>Open Hole or Material:</i>	PLASTIC				
<i>Depth From:</i>					
<i>Depth To:</i>	0.6100000143051147				
<i>Casing Diameter:</i>					
<i>Casing Diameter UOM:</i>					
<i>Casing Depth UOM:</i>	m				
<b><u>Construction Record - Screen</u></b>					
<i>Screen ID:</i>	1003603926				

Map Key	Number of Records	Direction/ Distance (m)	Elev/Diff (m)	Site	DB
<b>Layer:</b>					
<b>Slot:</b>					
<b>Screen Top Depth:</b>			0.6100000143051147		
<b>Screen End Depth:</b>			2.2899999618530273		
<b>Screen Material:</b>					
<b>Screen Depth UOM:</b>		m			
<b>Screen Diameter UOM:</b>					
<b>Screen Diameter:</b>					
 <b><u>Results of Well Yield Testing</u></b>					
<b>Pumping Test Method Desc:</b>					
<b>Pump Test ID:</b>		1003603928			
<b>Pump Set At:</b>					
<b>Static Level:</b>					
<b>Final Level After Pumping:</b>					
<b>Recommended Pump Depth:</b>					
<b>Pumping Rate:</b>					
<b>Flowing Rate:</b>					
<b>Recommended Pump Rate:</b>					
<b>Levels UOM:</b>					
<b>Rate UOM:</b>					
<b>Water State After Test Code:</b>					
<b>Water State After Test:</b>					
<b>Pumping Test Method:</b>					
<b>Pumping Duration HR:</b>					
<b>Pumping Duration MIN:</b>					
<b>Flowing:</b>					
 <b><u>Hole Diameter</u></b>					
<b>Hole ID:</b>		1003603922			
<b>Diameter:</b>		8.25			
<b>Depth From:</b>					
<b>Depth To:</b>		2.2899999618530273			
<b>Hole Depth UOM:</b>		m			
<b>Hole Diameter UOM:</b>		cm			
 <b><u>Bore Hole Information</u></b>					
<b>Bore Hole ID:</b>	1003604047			<b>Elevation:</b>	
<b>DP2BR:</b>				<b>Elevrc:</b>	
<b>Spatial Status:</b>				<b>Zone:</b>	17
<b>Code OB:</b>				<b>East83:</b>	606663.00
<b>Code OB Desc:</b>				<b>North83:</b>	4812576.00
<b>Open Hole:</b>				<b>Org CS:</b>	UTM83
<b>Cluster Kind:</b>	This is a record from cluster log sheet			<b>UTMRC:</b>	4
<b>Date Completed:</b>	09-Sep-2010 00:00:00			<b>UTMRC Desc:</b>	margin of error : 30 m - 100 m
<b>Remarks:</b>				<b>Location Method:</b>	wwr
<b>Loc Method Desc:</b>	on Water Well Record				
<b>Elevrc Desc:</b>					
<b>Location Source Date:</b>					
<b>Improvement Location Source:</b>					
<b>Improvement Location Method:</b>					
<b>Source Revision Comment:</b>					
<b>Supplier Comment:</b>					
 <b><u>Annular Space/Abandonment</u></b>					
<b><u>Sealing Record</u></b>					
<b>Plug ID:</b>		1003604051			
<b>Layer:</b>					

<b>Map Key</b>	<b>Number of Records</b>	<b>Direction/ Distance (m)</b>	<b>Elev/Diff (m)</b>	<b>Site</b>	<b>DB</b>
<b>Plug From:</b>					
<b>Plug To:</b>					
<b>Plug Depth UOM:</b>					
<b><u>Method of Construction &amp; Well Use</u></b>					
<b>Method Construction ID:</b> 1003604050					
<b>Method Construction Code:</b>					
<b>Method Construction:</b>					
<b>Other Method Construction:</b> AIR PERCUSSION					
<b><u>Pipe Information</u></b>					
<b>Pipe ID:</b> 1003604052					
<b>Casing No:</b> 0					
<b>Comment:</b>					
<b>Alt Name:</b>					
<b><u>Construction Record - Casing</u></b>					
<b>Casing ID:</b> 1003604054					
<b>Layer:</b>					
<b>Material:</b> 5					
<b>Open Hole or Material:</b> PLASTIC					
<b>Depth From:</b>					
<b>Depth To:</b> 2.130000114440918					
<b>Casing Diameter:</b>					
<b>Casing Diameter UOM:</b>					
<b>Casing Depth UOM:</b> m					
<b><u>Construction Record - Screen</u></b>					
<b>Screen ID:</b> 1003604053					
<b>Layer:</b>					
<b>Slot:</b>					
<b>Screen Top Depth:</b> 2.130000114440918					
<b>Screen End Depth:</b> 5.179999828338623					
<b>Screen Material:</b>					
<b>Screen Depth UOM:</b> m					
<b>Screen Diameter UOM:</b>					
<b>Screen Diameter:</b>					
<b><u>Results of Well Yield Testing</u></b>					
<b>Pumping Test Method Desc:</b>					
<b>Pump Test ID:</b> 1003604055					
<b>Pump Set At:</b>					
<b>Static Level:</b>					
<b>Final Level After Pumping:</b>					
<b>Recommended Pump Depth:</b>					
<b>Pumping Rate:</b>					
<b>Flowing Rate:</b>					
<b>Recommended Pump Rate:</b>					
<b>Levels UOM:</b>					
<b>Rate UOM:</b>					
<b>Water State After Test Code:</b>					
<b>Water State After Test:</b>					
<b>Pumping Test Method:</b>					
<b>Pumping Duration HR:</b>					
<b>Pumping Duration MIN:</b>					
<b>Flowing:</b>					



Map Key	Number of Records	Direction/ Distance (m)	Elev/Diff (m)	Site	DB
---------	-------------------	----------------------------	------------------	------	----

**Hole Diameter**

**Hole ID:** 1003604049  
**Diameter:** 8.25  
**Depth From:**  
**Depth To:** 5.179999828338623  
**Hole Depth UOM:** m  
**Hole Diameter UOM:** cm

**Links**

<b>Bore Hole ID:</b>	1003603965	<b>Tag No:</b>	A092505
<b>Depth M:</b>		<b>Contractor:</b>	7241
<b>Year Completed:</b>	2010	<b>Path:</b>	715\7152039.pdf
<b>Well Completed Dt:</b>	2010/09/07	<b>Latitude:</b>	43.458292053096
<b>Audit No:</b>	M03210	<b>Longitude:</b>	-79.6804507482487

**Links**

<b>Bore Hole ID:</b>	1003604020	<b>Tag No:</b>	A092505
<b>Depth M:</b>		<b>Contractor:</b>	7241
<b>Year Completed:</b>	2010	<b>Path:</b>	715\7152039.pdf
<b>Well Completed Dt:</b>	2010/09/08	<b>Latitude:</b>	43.4586436811205
<b>Audit No:</b>	M03210	<b>Longitude:</b>	-79.681271276312

**Links**

<b>Bore Hole ID:</b>	1003603920	<b>Tag No:</b>	A092505
<b>Depth M:</b>		<b>Contractor:</b>	7241
<b>Year Completed:</b>	2010	<b>Path:</b>	715\7152039.pdf
<b>Well Completed Dt:</b>	2010/09/03	<b>Latitude:</b>	43.4583137434443
<b>Audit No:</b>	M03210	<b>Longitude:</b>	-79.6815503849081

**Links**

<b>Bore Hole ID:</b>	1003603929	<b>Tag No:</b>	A092505
<b>Depth M:</b>		<b>Contractor:</b>	7241
<b>Year Completed:</b>	2010	<b>Path:</b>	715\7152039.pdf
<b>Well Completed Dt:</b>	2010/09/03	<b>Latitude:</b>	43.4582475941358
<b>Audit No:</b>	M03210	<b>Longitude:</b>	-79.6812798858298

**Links**

<b>Bore Hole ID:</b>	1003603956	<b>Tag No:</b>	A092505
<b>Depth M:</b>		<b>Contractor:</b>	7241
<b>Year Completed:</b>	2010	<b>Path:</b>	715\7152039.pdf
<b>Well Completed Dt:</b>	2010/09/07	<b>Latitude:</b>	43.4584306479407
<b>Audit No:</b>	M03210	<b>Longitude:</b>	-79.6807567536246

**Links**

<b>Bore Hole ID:</b>	1003604001	<b>Tag No:</b>	A092505
<b>Depth M:</b>		<b>Contractor:</b>	7241
<b>Year Completed:</b>	2010	<b>Path:</b>	715\7152039.pdf
<b>Well Completed Dt:</b>	2010/09/07	<b>Latitude:</b>	43.4582706085422
<b>Audit No:</b>	M03210	<b>Longitude:</b>	-79.6809332843026

**Links**

<i>Map Key</i>	<i>Number of Records</i>	<i>Direction/ Distance (m)</i>	<i>Elev/Diff (m)</i>	<i>Site</i>	<i>DB</i>
<b>Bore Hole ID:</b>	1003603938			<b>Tag No:</b>	A092505
<b>Depth M:</b>				<b>Contractor:</b>	7241
<b>Year Completed:</b>	2010			<b>Path:</b>	715\7152039.pdf
<b>Well Completed Dt:</b>	2010/09/03			<b>Latitude:</b>	43.4583983469935
<b>Audit No:</b>	M03210			<b>Longitude:</b>	-79.6810788364438
<b><u>Links</u></b>					
<b>Bore Hole ID:</b>	1003604038			<b>Tag No:</b>	A092505
<b>Depth M:</b>				<b>Contractor:</b>	7241
<b>Year Completed:</b>	2010			<b>Path:</b>	715\7152039.pdf
<b>Well Completed Dt:</b>	2010/09/09			<b>Latitude:</b>	43.458512071972
<b>Audit No:</b>	M03210			<b>Longitude:</b>	-79.6815707964689
<b><u>Links</u></b>					
<b>Bore Hole ID:</b>	1003603947			<b>Tag No:</b>	A092505
<b>Depth M:</b>				<b>Contractor:</b>	7241
<b>Year Completed:</b>	2010			<b>Path:</b>	715\7152039.pdf
<b>Well Completed Dt:</b>	2010/09/03			<b>Latitude:</b>	43.4582959034943
<b>Audit No:</b>	M03210			<b>Longitude:</b>	-79.6807844051593
<b><u>Links</u></b>					
<b>Bore Hole ID:</b>	1003603974			<b>Tag No:</b>	A092505
<b>Depth M:</b>				<b>Contractor:</b>	7241
<b>Year Completed:</b>	2010			<b>Path:</b>	715\7152039.pdf
<b>Well Completed Dt:</b>	2010/09/07			<b>Latitude:</b>	43.4582921957207
<b>Audit No:</b>	M03210			<b>Longitude:</b>	-79.6804631059109
<b><u>Links</u></b>					
<b>Bore Hole ID:</b>	1003604029			<b>Tag No:</b>	A092505
<b>Depth M:</b>				<b>Contractor:</b>	7241
<b>Year Completed:</b>	2010			<b>Path:</b>	715\7152039.pdf
<b>Well Completed Dt:</b>	2010/09/08			<b>Latitude:</b>	43.4586435385822
<b>Audit No:</b>	M03210			<b>Longitude:</b>	-79.6812589185742
<b><u>Links</u></b>					
<b>Bore Hole ID:</b>	1003340124			<b>Tag No:</b>	A092505
<b>Depth M:</b>	3.96			<b>Contractor:</b>	7241
<b>Year Completed:</b>	2010			<b>Path:</b>	715\7152039.pdf
<b>Well Completed Dt:</b>	2010/09/03			<b>Latitude:</b>	43.4583398943142
<b>Audit No:</b>	M03210			<b>Longitude:</b>	-79.6814756519566
<b><u>Links</u></b>					
<b>Bore Hole ID:</b>	1003603983			<b>Tag No:</b>	A092505
<b>Depth M:</b>				<b>Contractor:</b>	7241
<b>Year Completed:</b>	2010			<b>Path:</b>	715\7152039.pdf
<b>Well Completed Dt:</b>	2010/09/07			<b>Latitude:</b>	43.4582621768481
<b>Audit No:</b>	M03210			<b>Longitude:</b>	-79.680982910657
<b><u>Links</u></b>					
<b>Bore Hole ID:</b>	1003604011			<b>Tag No:</b>	A092505
<b>Depth M:</b>				<b>Contractor:</b>	7241
<b>Year Completed:</b>	2010			<b>Path:</b>	715\7152039.pdf

Map Key	Number of Records	Direction/ Distance (m)	Elev/Diff (m)	Site	DB
<b>Well Completed Dt:</b> <b>Audit No:</b>	2010/09/08 M03210			<b>Latitude:</b> <b>Longitude:</b>	43.4580005492567 -79.6809391558751
<b>Links</b>					
<b>Bore Hole ID:</b> <b>Depth M:</b> <b>Year Completed:</b> <b>Well Completed Dt:</b> <b>Audit No:</b>	1003604047  2010 2010/09/09 M03210			<b>Tag No:</b> <b>Contractor:</b> <b>Path:</b> <b>Latitude:</b> <b>Longitude:</b>	A092505 7241 7157152039.pdf 43.4584937830039 -79.6815464723062
<b>Links</b>					
<b>Bore Hole ID:</b> <b>Depth M:</b> <b>Year Completed:</b> <b>Well Completed Dt:</b> <b>Audit No:</b>	1003603992  2010 2010/09/07 M03210			<b>Tag No:</b> <b>Contractor:</b> <b>Path:</b> <b>Latitude:</b> <b>Longitude:</b>	A092505 7241 7157152039.pdf 43.4582623194152 -79.6809952683158

<a href="#">72</a>	1 of 4	ENE/246.0	103.9 / -0.92	<b>Carstar Corporate Collision Centres Inc.</b> <b>312 Davis Road Oakville Ontario L6J 2X1</b> <b>Oakville</b> <b>ON</b>	<b>EBR</b>
<b>EBR Registry No:</b>	IA02E0626			<b>Decision Posted:</b>	
<b>Ministry Ref No:</b>	3237-5B2UFD			<b>Exception Posted:</b>	
<b>Notice Type:</b>	Instrument Decision			<b>Section:</b>	
<b>Notice Stage:</b>				<b>Act 1:</b>	
<b>Notice Date:</b>	January 29, 2003			<b>Act 2:</b>	
<b>Proposal Date:</b>	June 18, 2002			<b>Site Location Map:</b>	
<b>Year:</b>	2002				
<b>Instrument Type:</b>	(EPA s. 9) - Approval for discharge into the natural environment other than water (i.e. Air)				
<b>Off Instrument Name:</b>					
<b>Posted By:</b>					
<b>Company Name:</b>	Carstar Corporate Collision Centres Inc.				
<b>Site Address:</b>					
<b>Location Other:</b>					
<b>Proponent Name:</b>					
<b>Proponent Address:</b>	312 Davis Road, Oakville Ontario, L6J 2X1				
<b>Comment Period:</b>					
<b>URL:</b>					
<b>Site Location Details:</b>					
312 Davis Road Oakville Ontario L6J 2X1 Oakville					

<a href="#">72</a>	2 of 4	ENE/246.0	103.9 / -0.92	<b>Carstar Corporate Collision Centres Inc.</b> <b>312 Davis Road</b> <b>Oakville ON L6J 2X1</b>	<b>CA</b>
<b>Certificate #:</b>	7167-5J3NC8				
<b>Application Year:</b>	2003				
<b>Issue Date:</b>	1/28/2003				
<b>Approval Type:</b>	Air				
<b>Status:</b>	Approved				
<b>Application Type:</b>					
<b>Client Name:</b>					
<b>Client Address:</b>					
<b>Client City:</b>					
<b>Client Postal Code:</b>					
<b>Project Description:</b>					

Map Key	Number of Records	Direction/ Distance (m)	Elev/Diff (m)	Site	DB
<b>Contaminants:</b>					
<b>Emission Control:</b>					
<a href="#">72</a>	3 of 4	ENE/246.0	103.9 / -0.92	Carstar Corporate Collision Centres Inc. 312 Davis Road Oakville ON L6J 2X1	ECA
<b>Approval No:</b>	7167-5J3NC8			<b>MOE District:</b>	Halton-Peel
<b>Approval Date:</b>	2003-01-28			<b>City:</b>	
<b>Status:</b>	Approved			<b>Longitude:</b>	-79.68049
<b>Record Type:</b>	ECA			<b>Latitude:</b>	43.460888
<b>Link Source:</b>	IDS			<b>Geometry X:</b>	
<b>SWP Area Name:</b>	Halton			<b>Geometry Y:</b>	
<b>Approval Type:</b>	ECA-AIR				
<b>Project Type:</b>	AIR				
<b>Business Name:</b>	Carstar Corporate Collision Centres Inc.				
<b>Address:</b>	312 Davis Road				
<b>Full Address:</b>					
<b>Full PDF Link:</b>	https://www.accessenvironment.ene.gov.on.ca/instruments/3237-5B2UFD-14.pdf				
<b>PDF Site Location:</b>					
<a href="#">72</a>	4 of 4	ENE/246.0	103.9 / -0.92	1737126 Ontario Ltd. 312 Davis Road Oakville ON L6J 2X1	GEN
<b>Generator No:</b>	ON3868267				
<b>SIC Code:</b>					
<b>SIC Description:</b>					
<b>Approval Years:</b>	As of Oct 2019				
<b>PO Box No:</b>					
<b>Country:</b>	Canada				
<b>Status:</b>	Registered				
<b>Co Admin:</b>					
<b>Choice of Contact:</b>					
<b>Phone No Admin:</b>					
<b>Contaminated Facility:</b>					
<b>MHSW Facility:</b>					
<b><u>Detail(s)</u></b>					
<b>Waste Class:</b>	221 L				
<b>Waste Class Name:</b>	Light fuels				
<a href="#">73</a>	1 of 1	E/247.1	99.9 / -4.94	ON	WWIS
<b>Well ID:</b>	7374253			<b>Flowing (Y/N):</b>	
<b>Construction Date:</b>				<b>Flow Rate:</b>	
<b>Use 1st:</b>				<b>Data Entry Status:</b>	Yes
<b>Use 2nd:</b>				<b>Data Src:</b>	
<b>Final Well Status:</b>				<b>Date Received:</b>	03-Dec-2020 00:00:00
<b>Water Type:</b>				<b>Selected Flag:</b>	TRUE
<b>Casing Material:</b>				<b>Abandonment Rec:</b>	
<b>Audit No:</b>	C47678			<b>Contractor:</b>	7609
<b>Tag:</b>	A304621			<b>Form Version:</b>	8
<b>Constructn Method:</b>				<b>Owner:</b>	
<b>Elevation (m):</b>				<b>County:</b>	HALTON
<b>Elevatn Reliability:</b>				<b>Lot:</b>	
<b>Depth to Bedrock:</b>				<b>Concession:</b>	
<b>Well Depth:</b>				<b>Concession Name:</b>	
<b>Overburden/Bedrock:</b>				<b>Easting NAD83:</b>	

Map Key	Number of Records	Direction/ Distance (m)	Elev/Diff (m)	Site	DB
<b>Pump Rate:</b> <b>Static Water Level:</b> <b>Clear/Cloudy:</b> <b>Municipality:</b> <b>Site Info:</b>		OAKVILLE TOWN		<b>Northing NAD83:</b> <b>Zone:</b> <b>UTM Reliability:</b>	
<b><u>Bore Hole Information</u></b>					
<b>Bore Hole ID:</b> <b>DP2BR:</b> <b>Spatial Status:</b> <b>Code OB:</b> <b>Code OB Desc:</b> <b>Open Hole:</b> <b>Cluster Kind:</b> <b>Date Completed:</b> <b>Remarks:</b> <b>Loc Method Desc:</b> <b>Elevrc Desc:</b> <b>Location Source Date:</b> <b>Improvement Location Source:</b> <b>Improvement Location Method:</b> <b>Source Revision Comment:</b> <b>Supplier Comment:</b>		1008519639       29-Oct-2020 00:00:00 on Water Well Record		<b>Elevation:</b> <b>Elevrc:</b> <b>Zone:</b> <b>East83:</b> <b>North83:</b> <b>Org CS:</b> <b>UTMRC:</b> <b>UTMRC Desc:</b> <b>Location Method:</b>	
				17 606648.00 4812455.00 UTM83 4 margin of error : 30 m - 100 m wwr	
<b><u>Links</u></b>					
<b>Bore Hole ID:</b> <b>Depth M:</b> <b>Year Completed:</b> <b>Well Completed Dt:</b> <b>Audit No:</b>		1008519639  2020 2020/10/29 C47678		<b>Tag No:</b> <b>Contractor:</b> <b>Path:</b> <b>Latitude:</b> <b>Longitude:</b>	
				A304621 7609  43.4574066809584 -79.6817555053095	
<a href="#">74</a>	1 of 1	WSW/251.8	100.8 / -4.00	125 North Service Rd E Oakville ON L6H 1A3	SPL
<b>Ref No:</b> <b>Site No:</b> <b>Incident Dt:</b> <b>Year:</b> <b>Incident Cause:</b> <b>Incident Event:</b> <b>Contaminant Code:</b> <b>Contaminant Name:</b> <b>Contaminant Limit 1:</b> <b>Contam Limit Freq 1:</b> <b>Contaminant UN No 1:</b> <b>Environment Impact:</b> <b>Nature of Impact:</b> <b>Receiving Medium:</b> <b>Receiving Env:</b> <b>MOE Response:</b> <b>Dt MOE Arvl on Scn:</b> <b>MOE Reported Dt:</b> <b>Dt Document Closed:</b> <b>Incident Reason:</b> <b>Site Name:</b> <b>Site County/District:</b> <b>Site Geo Ref Meth:</b> <b>Incident Summary:</b> <b>Contaminant Qty:</b>		4718-7KLPQP    Discharge Or Bypass To A Watercourse  13 DIESEL FUEL   Confirmed Surface Water Pollution    10/20/2008   Strip Mall<UNOFFICIAL>   Oakville strip mall: fuel in basement sump, storm sewer		<b>Discharger Report:</b> <b>Material Group:</b> <b>Health/Env Conseq:</b> <b>Client Type:</b> <b>Sector Type:</b> <b>Agency Involved:</b> <b>Nearest Watercourse:</b> <b>Site Address:</b> <b>Site District Office:</b> <b>Site Postal Code:</b> <b>Site Region:</b> <b>Site Municipality:</b> <b>Site Lot:</b> <b>Site Conc:</b> <b>Northing:</b> <b>Easting:</b> <b>Site Geo Ref Accu:</b> <b>Site Map Datum:</b> <b>SAC Action Class:</b> <b>Source Type:</b>	
				Other    Halton-Peel   Oakville    Watercourse Spills	

Map Key	Number of Records	Direction/ Distance (m)	Elev/Diff (m)	Site	DB
<a href="#">75</a>	1 of 1	WSW/253.9	101.0 / -3.83	lot 14 con 3 ON	WWIS
<b>Well ID:</b>		2802422		<b>Flowing (Y/N):</b>	
<b>Construction Date:</b>				<b>Flow Rate:</b>	
<b>Use 1st:</b>		Industrial		<b>Data Entry Status:</b>	
<b>Use 2nd:</b>		0		<b>Data Src:</b>	
<b>Final Well Status:</b>		Water Supply		<b>Date Received:</b>	
<b>Water Type:</b>				<b>Selected Flag:</b>	
<b>Casing Material:</b>				<b>Abandonment Rec:</b>	
<b>Audit No:</b>				<b>Contractor:</b>	
<b>Tag:</b>				<b>Form Version:</b>	
<b>Constructn Method:</b>				<b>Owner:</b>	
<b>Elevation (m):</b>				<b>County:</b>	
<b>Elevatn Reliabilty:</b>				<b>Lot:</b>	
<b>Depth to Bedrock:</b>				<b>Concession:</b>	
<b>Well Depth:</b>				<b>Concession Name:</b>	
<b>Overburden/Bedrock:</b>				<b>Easting NAD83:</b>	
<b>Pump Rate:</b>				<b>Northing NAD83:</b>	
<b>Static Water Level:</b>				<b>Zone:</b>	
<b>Clear/Cloudy:</b>				<b>UTM Reliability:</b>	
<b>Municipality:</b>		OAKVILLE TOWN			
<b>Site Info:</b>					
<b>PDF URL (Map):</b>		<a href="https://d2khazk8e83rdv.cloudfront.net/moe_mapping/downloads/2Water/Wells_pdfs/280\2802422.pdf">https://d2khazk8e83rdv.cloudfront.net/moe_mapping/downloads/2Water/Wells_pdfs/280\2802422.pdf</a>			
<b><u>Additional Detail(s) (Map)</u></b>					
<b>Well Completed Date:</b>		1948/07/21			
<b>Year Completed:</b>		1948			
<b>Depth (m):</b>		12.192			
<b>Latitude:</b>		43.4563015962397			
<b>Longitude:</b>		-79.6890152702976			
<b>Path:</b>		280\2802422.pdf			
<b><u>Bore Hole Information</u></b>					
<b>Bore Hole ID:</b>		10148972		<b>Elevation:</b>	
<b>DP2BR:</b>				<b>Elevrc:</b>	
<b>Spatial Status:</b>				<b>Zone:</b>	
<b>Code OB:</b>				<b>East83:</b>	
<b>Code OB Desc:</b>				<b>North83:</b>	
<b>Open Hole:</b>				<b>Org CS:</b>	
<b>Cluster Kind:</b>				<b>UTMRC:</b>	
<b>Date Completed:</b>		21-Jul-1948 00:00:00		<b>UTMRC Desc:</b>	
<b>Remarks:</b>				<b>Location Method:</b>	
<b>Loc Method Desc:</b>		Original Pre1985 UTM Rel Code 9: unknown UTM			
<b>Elevrc Desc:</b>					
<b>Location Source Date:</b>					
<b>Improvement Location Source:</b>					
<b>Improvement Location Method:</b>					
<b>Source Revision Comment:</b>					
<b>Supplier Comment:</b>					
<b><u>Overburden and Bedrock</u></b>					
<b><u>Materials Interval</u></b>					
<b>Formation ID:</b>		931428497			
<b>Layer:</b>		2			
<b>Color:</b>		7			
<b>General Color:</b>		RED			
<b>Mat1:</b>		17			

<b>Map Key</b>	<b>Number of Records</b>	<b>Direction/ Distance (m)</b>	<b>Elev/Diff (m)</b>	<b>Site</b>	<b>DB</b>
<b>Most Common Material:</b>		SHALE			
<b>Mat2:</b>					
<b>Mat2 Desc:</b>					
<b>Mat3:</b>					
<b>Mat3 Desc:</b>					
<b>Formation Top Depth:</b>		11.0			
<b>Formation End Depth:</b>		40.0			
<b>Formation End Depth UOM:</b>		ft			
<b><u>Overburden and Bedrock</u></b>					
<b><u>Materials Interval</u></b>					
<b>Formation ID:</b>		931428496			
<b>Layer:</b>		1			
<b>Color:</b>		7			
<b>General Color:</b>		RED			
<b>Mat1:</b>		05			
<b>Most Common Material:</b>		CLAY			
<b>Mat2:</b>		12			
<b>Mat2 Desc:</b>		STONES			
<b>Mat3:</b>					
<b>Mat3 Desc:</b>					
<b>Formation Top Depth:</b>		0.0			
<b>Formation End Depth:</b>		11.0			
<b>Formation End Depth UOM:</b>		ft			
<b><u>Method of Construction &amp; Well</u></b>					
<b><u>Use</u></b>					
<b>Method Construction ID:</b>		962802422			
<b>Method Construction Code:</b>		1			
<b>Method Construction:</b>		Cable Tool			
<b>Other Method Construction:</b>					
<b><u>Pipe Information</u></b>					
<b>Pipe ID:</b>		10697542			
<b>Casing No:</b>		1			
<b>Comment:</b>					
<b>Alt Name:</b>					
<b><u>Construction Record - Casing</u></b>					
<b>Casing ID:</b>		930253509			
<b>Layer:</b>		1			
<b>Material:</b>		1			
<b>Open Hole or Material:</b>		STEEL			
<b>Depth From:</b>					
<b>Depth To:</b>		11.0			
<b>Casing Diameter:</b>		6.0			
<b>Casing Diameter UOM:</b>		inch			
<b>Casing Depth UOM:</b>		ft			
<b><u>Construction Record - Casing</u></b>					
<b>Casing ID:</b>		930253510			
<b>Layer:</b>		2			
<b>Material:</b>		4			
<b>Open Hole or Material:</b>		OPEN HOLE			
<b>Depth From:</b>					
<b>Depth To:</b>		40.0			
<b>Casing Diameter:</b>		6.0			

Map Key	Number of Records	Direction/ Distance (m)	Elev/Diff (m)	Site	DB
---------	-------------------	----------------------------	------------------	------	----

Casing Diameter UOM: inch  
Casing Depth UOM: ft

**Results of Well Yield Testing**

Pumping Test Method Desc: PUMP  
Pump Test ID: 992802422  
Pump Set At:  
Static Level: 16.0  
Final Level After Pumping: 20.0  
Recommended Pump Depth:  
Pumping Rate: 20.0  
Flowing Rate:  
Recommended Pump Rate:  
Levels UOM: ft  
Rate UOM: GPM  
Water State After Test Code: 1  
Water State After Test: CLEAR  
Pumping Test Method: 1  
Pumping Duration HR: 1  
Pumping Duration MIN: 0  
Flowing: No

**Water Details**

Water ID: 933604501  
Layer: 1  
Kind Code: 1  
Kind: FRESH  
Water Found Depth: 40.0  
Water Found Depth UOM: ft

**Links**

Bore Hole ID:	10148972	Tag No:	
Depth M:	12.192	Contractor:	2613
Year Completed:	1948	Path:	280\2802422.pdf
Well Completed Dt:	1948/07/21	Latitude:	43.4563015962397
Audit No:		Longitude:	-79.6890152702976

<u>76</u>	1 of 1	SSW/255.0	104.8 / 0.00	ON	BORE
Borehole ID:	646013	Inclin FLG:	No		
OGF ID:	215546396	SP Status:	Initial Entry		
Status:		Surv Elev:	No		
Type:	Borehole	Piezometer:	No		
Use:	Geotechnical/Geological Investigation	Primary Name:			
Completion Date:	APR-1958	Municipality:			
Static Water Level:	0.3	Lot:			
Primary Water Use:	Not Used	Township:			
Sec. Water Use:		Latitude DD:	43.45501		
Total Depth m:	4.5	Longitude DD:	-79.686547		
Depth Ref:	Ground Surface	UTM Zone:	17		
Depth Elev:		Easting:	606265		
Drill Method:	Diamond Drill	Northing:	4812183		
Orig Ground Elev m:	105	Location Accuracy:			
Elev Reliabil Note:		Accuracy:	Not Applicable		
DEM Ground Elev m:	104				
Concession:					
Location D:					
Survey D:					



Map Key	Number of Records	Direction/ Distance (m)	Elev/Diff (m)	Site	DB
---------	-------------------	----------------------------	------------------	------	----

Comments:

**Borehole Geology Stratum**

**Geology Stratum ID:** 218513219  
**Top Depth:** 2.1  
**Bottom Depth:** 4.5  
**Material Color:** Grey  
**Material 1:** Silt  
**Material 2:** Sand  
**Material 3:** Shale  
**Material 4:**  
**Gsc Material Description:**  
**Stratum Description:** SILT,SAND,SHALE. GREY,VERY HARD,AGE GLACIAL. 000100150007017000009 \*\*Note: Many records provided by the department have a truncated [Stratum Description] field.

**Mat Consistency:** Hard  
**Material Moisture:**  
**Material Texture:**  
**Non Geo Mat Type:**  
**Geologic Formation:**  
**Geologic Group:**  
**Geologic Period:**  
**Depositional Gen:** glacial

**Geology Stratum ID:** 218513218  
**Top Depth:** .3  
**Bottom Depth:** 2.1  
**Material Color:** Brown  
**Material 1:** Topsoil  
**Material 2:** Sand  
**Material 3:** Gravel  
**Material 4:**  
**Gsc Material Description:**  
**Stratum Description:** LOAM,SAND,GRAVEL. BROWN,COMPACT,AGE GLACIAL, WATER STABLE AT 344.0 FEET.

**Mat Consistency:** Compact  
**Material Moisture:**  
**Material Texture:**  
**Non Geo Mat Type:**  
**Geologic Formation:**  
**Geologic Group:**  
**Geologic Period:**  
**Depositional Gen:** glacial

**Geology Stratum ID:** 218513217  
**Top Depth:** 0  
**Bottom Depth:** .3  
**Material Color:** Black  
**Material 1:** Soil  
**Material 2:**  
**Material 3:**  
**Material 4:**  
**Gsc Material Description:**  
**Stratum Description:** SOIL. BLACK,AGE POST-GLACIAL.

**Mat Consistency:**  
**Material Moisture:**  
**Material Texture:**  
**Non Geo Mat Type:**  
**Geologic Formation:**  
**Geologic Group:**  
**Geologic Period:**  
**Depositional Gen:**

**Source**

**Source Type:** Data Survey  
**Source Orig:** Geological Survey of Canada  
**Source Date:** 1956-1972  
**Confidence:** M  
**Observatio:**  
**Source Name:** Urban Geology Automated Information System (UGAIS)  
**Source Details:** File: TOR2.txt RecordID: 140350 NTS\_Sheet: 30M05H  
**Confiden 1:** Reliable information but incomplete.

**Source Appl:** Spatial/Tabular  
**Source Iden:** 1  
**Scale or Res:** Varies  
**Horizontal:** NAD27  
**Verticalda:** Mean Average Sea Level

**Source List**

**Source Identifier:** 1  
**Source Type:** Data Survey  
**Source Date:** 1956-1972  
**Scale or Resolution:** Varies  
**Source Name:** Urban Geology Automated Information System (UGAIS)  
**Source Originators:** Geological Survey of Canada

**Horizontal Datum:** NAD27  
**Vertical Datum:** Mean Average Sea Level  
**Projection Name:** Universal Transverse Mercator

**77**      **1 of 7**      **SSE/260.8**      **103.9 / -0.99**      **148 Cross Ave. Part of Lot 14, Conc. 3**  
**Oakville ON L6J 2W6**      **RSC**

**RSC ID:**      **Cert Date:**

Map Key	Number of Records	Direction/ Distance (m)	Elev/Diff (m)	Site	DB
<b>RA No:</b>				<b>Cert Prop Use No:</b>	
<b>RSC Type:</b>				<b>Intended Prop Use:</b>	
<b>Curr Property Use:</b>				<b>Qual Person Name:</b>	
<b>Ministry District:</b>	Burlington			<b>Stratified (Y/N):</b>	N
<b>Filing Date:</b>	11/22/99			<b>Audit (Y/N):</b>	
<b>Date Ack:</b>	01/06/00			<b>Entire Leg Prop. (Y/N):</b>	
<b>Date Returned:</b>				<b>Accuracy Estimate:</b>	
<b>Restoration Type:</b>	Generic			<b>Telephone:</b>	
<b>Soil Type:</b>	Medium/fine			<b>Fax:</b>	
<b>Criteria:</b>	Ind/comm; nonpotable			<b>Email:</b>	
<b>CPU Issued Sect 1686:</b>					
<b>Asmt Roll No:</b>					
<b>Prop ID No (PIN):</b>					
<b>Property Municipal Address:</b>					
<b>Mailing Address:</b>					
<b>Latitude &amp; Latitude:</b>					
<b>UTM Coordinates:</b>					
<b>Consultant:</b>	Robert Ferris, Trow Cosulting Engineers				
<b>Legal Desc:</b>					
<b>Measurement Method:</b>					
<b>Applicable Standards:</b>					
<b>RSC PDF:</b>					

<a href="#">77</a>	2 of 7	SSE/260.8	103.9 / -0.99	148 Cross Avenue Part of Lot 14, Concession 3 Oakville ON L6J 2W6	RSC
<b>RSC ID:</b>				<b>Cert Date:</b>	
<b>RA No:</b>				<b>Cert Prop Use No:</b>	
<b>RSC Type:</b>				<b>Intended Prop Use:</b>	
<b>Curr Property Use:</b>				<b>Qual Person Name:</b>	
<b>Ministry District:</b>	Burlington			<b>Stratified (Y/N):</b>	N
<b>Filing Date:</b>	11/22/99			<b>Audit (Y/N):</b>	
<b>Date Ack:</b>	02/01/00			<b>Entire Leg Prop. (Y/N):</b>	
<b>Date Returned:</b>				<b>Accuracy Estimate:</b>	
<b>Restoration Type:</b>	Generic			<b>Telephone:</b>	
<b>Soil Type:</b>	Medium/fine			<b>Fax:</b>	
<b>Criteria:</b>	Ind/comm; nonpotable			<b>Email:</b>	
<b>CPU Issued Sect 1686:</b>					
<b>Asmt Roll No:</b>					
<b>Prop ID No (PIN):</b>					
<b>Property Municipal Address:</b>					
<b>Mailing Address:</b>					
<b>Latitude &amp; Latitude:</b>					
<b>UTM Coordinates:</b>					
<b>Consultant:</b>	Robert Ferris, Trow Cosulting Engineers				
<b>Legal Desc:</b>					
<b>Measurement Method:</b>					
<b>Applicable Standards:</b>					
<b>RSC PDF:</b>					

<a href="#">77</a>	3 of 7	SSE/260.8	103.9 / -0.99	148 Cross Avenue Oakville ON L6J 2W6	RSC
<b>RSC ID:</b>				<b>Cert Date:</b>	
<b>RA No:</b>				<b>Cert Prop Use No:</b>	
<b>RSC Type:</b>				<b>Intended Prop Use:</b>	
<b>Curr Property Use:</b>				<b>Qual Person Name:</b>	
<b>Ministry District:</b>	Burlington			<b>Stratified (Y/N):</b>	N
<b>Filing Date:</b>	12/03/99			<b>Audit (Y/N):</b>	N
<b>Date Ack:</b>	02/02/00			<b>Entire Leg Prop. (Y/N):</b>	
<b>Date Returned:</b>				<b>Accuracy Estimate:</b>	
<b>Restoration Type:</b>	Generic			<b>Telephone:</b>	

Map Key	Number of Records	Direction/ Distance (m)	Elev/Diff (m)	Site	DB
<b>Soil Type:</b> med/fine <b>Criteria:</b> Res/parkland + nonpotable <b>CPU Issued Sect 1686:</b> <b>Asmt Roll No:</b> <b>Prop ID No (PIN):</b> <b>Property Municipal Address:</b> <b>Mailing Address:</b> <b>Latitude &amp; Latitude:</b> <b>UTM Coordinates:</b> <b>Consultant:</b> Soiltest Services Inc. <b>Legal Desc:</b> <b>Measurement Method:</b> <b>Applicable Standards:</b> <b>RSC PDF:</b>					
<a href="#">77</a>	4 of 7	SSE/260.8	103.9 / -0.99	148 Cross Avenue Oakville ON L6J 2W6	RSC
<b>RSC ID:</b> <b>RA No:</b> <b>RSC Type:</b> <b>Curr Property Use:</b> <b>Ministry District:</b> Guelph <b>Filing Date:</b> 12/06/99 <b>Date Ack:</b> 02/22/00 <b>Date Returned:</b> <b>Restoration Type:</b> Generic <b>Soil Type:</b> Coarse <b>Criteria:</b> Res/parkland + potable <b>CPU Issued Sect 1686:</b> <b>Asmt Roll No:</b> <b>Prop ID No (PIN):</b> <b>Property Municipal Address:</b> <b>Mailing Address:</b> <b>Latitude &amp; Latitude:</b> <b>UTM Coordinates:</b> <b>Consultant:</b> William Geddes, Trow Consulting, Stoney Creek <b>Legal Desc:</b> <b>Measurement Method:</b> <b>Applicable Standards:</b> <b>RSC PDF:</b>					
<b>Cert Date:</b> <b>Cert Prop Use No:</b> <b>Intended Prop Use:</b> <b>Qual Person Name:</b> <b>Stratified (Y/N):</b> N <b>Audit (Y/N):</b> N <b>Entire Leg Prop. (Y/N):</b> <b>Accuracy Estimate:</b> <b>Telephone:</b> <b>Fax:</b> <b>Email:</b>					

<a href="#">77</a>	5 of 7	SSE/260.8	103.9 / -0.99	148 Cross Ave. Oakville ON L6J 2W6	RSC
<b>RSC ID:</b> <b>RA No:</b> <b>RSC Type:</b> <b>Curr Property Use:</b> <b>Ministry District:</b> Ottawa <b>Filing Date:</b> 02/11/00 <b>Date Ack:</b> <b>Date Returned:</b> 02/11/00 <b>Restoration Type:</b> <b>Soil Type:</b> <b>Criteria:</b> <b>CPU Issued Sect 1686:</b> <b>Asmt Roll No:</b> <b>Prop ID No (PIN):</b> <b>Property Municipal Address:</b> <b>Mailing Address:</b>					
<b>Cert Date:</b> <b>Cert Prop Use No:</b> <b>Intended Prop Use:</b> <b>Qual Person Name:</b> <b>Stratified (Y/N):</b> <b>Audit (Y/N):</b> <b>Entire Leg Prop. (Y/N):</b> <b>Accuracy Estimate:</b> <b>Telephone:</b> <b>Fax:</b> <b>Email:</b>					

Map Key	Number of Records	Direction/ Distance (m)	Elev/Diff (m)	Site	DB
<b>Latitude &amp; Longitude:</b> <b>UTM Coordinates:</b> <b>Consultant:</b> <b>Legal Desc:</b> <b>Measurement Method:</b> <b>Applicable Standards:</b> <b>RSC PDF:</b>					
<a href="#">77</a>	6 of 7	SSE/260.8	103.9 / -0.99	WOTHERSPOON FOUNDRY LTD. 148 CROSS AVENUE P.O.BOX 400 OAKVILLE ON L6J 2W6	GEN
<b>Generator No:</b> <b>SIC Code:</b> <b>SIC Description:</b> <b>Approval Years:</b> <b>PO Box No:</b> <b>Country:</b> <b>Status:</b> <b>Co Admin:</b> <b>Choice of Contact:</b> <b>Phone No Admin:</b> <b>Contaminated Facility:</b> <b>MHSW Facility:</b>		ON0661700 2941 IRON FOUNDARIES 86,87,88,89,90			
<b><u>Detail(s)</u></b>					
<b>Waste Class:</b>		143			
<b>Waste Class Name:</b>		STEEL MAKING RESIDUES			
<a href="#">77</a>	7 of 7	SSE/260.8	103.9 / -0.99	WOTHERSPOON FOUNDRY LTD. 42-157 148 CROSS AVENUE P.O.BOX 400 OAKVILLE ON L6J 2W6	GEN
<b>Generator No:</b> <b>SIC Code:</b> <b>SIC Description:</b> <b>Approval Years:</b> <b>PO Box No:</b> <b>Country:</b> <b>Status:</b> <b>Co Admin:</b> <b>Choice of Contact:</b> <b>Phone No Admin:</b> <b>Contaminated Facility:</b> <b>MHSW Facility:</b>		ON0661700 2941 IRON FOUNDARIES 94,95,96			
<b><u>Detail(s)</u></b>					
<b>Waste Class:</b>		113			
<b>Waste Class Name:</b>		ACID WASTE - OTHER METALS			
<b>Waste Class:</b>		143			
<b>Waste Class Name:</b>		STEEL MAKING RESIDUES			
<b>Waste Class:</b>		145			
<b>Waste Class Name:</b>		PAINT/PIGMENT/COATING RESIDUES			
<b>Waste Class:</b>		213			
<b>Waste Class Name:</b>		PETROLEUM DISTILLATES			
<b>Waste Class:</b>		252			
<b>Waste Class Name:</b>		WASTE OILS & LUBRICANTS			

Map Key	Number of Records	Direction/ Distance (m)	Elev/Diff (m)	Site	DB
<a href="#">78</a>	1 of 1	SSE/260.8	103.9 / -0.99	WOTHERSPOON FOUNDRY LTD. 148 CROSS AVENUE OAKVILLE ON L6J 5A8	GEN

**Generator No:** ON0661700  
**SIC Code:** 2941  
**SIC Description:** IRON FOUNDRIES  
**Approval Years:** 92,93,97,98,99,00,01  
**PO Box No:**  
**Country:**  
**Status:**  
**Co Admin:**  
**Choice of Contact:**  
**Phone No Admin:**  
**Contaminated Facility:**  
**MHSW Facility:**

**Detail(s)**

**Waste Class:** 143  
**Waste Class Name:** STEEL MAKING RESIDUES  
  
**Waste Class:** 145  
**Waste Class Name:** PAINT/PIGMENT/COATING RESIDUES  
  
**Waste Class:** 213  
**Waste Class Name:** PETROLEUM DISTILLATES  
  
**Waste Class:** 252  
**Waste Class Name:** WASTE OILS & LUBRICANTS  
  
**Waste Class:** 113  
**Waste Class Name:** ACID WASTE - OTHER METALS

Map Key	Number of Records	Direction/ Distance (m)	Elev/Diff (m)	Site	DB
<a href="#">79</a>	1 of 1	ENE/261.1	103.8 / -1.02	ON	WWIS

**Well ID:** 7259855  
**Construction Date:**  
**Use 1st:**  
**Use 2nd:**  
**Final Well Status:**  
**Water Type:**  
**Casing Material:**  
**Audit No:** C32336  
**Tag:** A188203  
**Constructn Method:**  
**Elevation (m):**  
**Elevatn Reliabilty:**  
**Depth to Bedrock:**  
**Well Depth:**  
**Overburden/Bedrock:**  
**Pump Rate:**  
**Static Water Level:**  
**Clear/Cloudy:**  
**Municipality:** OAKVILLE TOWN  
**Site Info:**

**Flowing (Y/N):**  
**Flow Rate:**  
**Data Entry Status:** Yes  
**Data Src:**  
**Date Received:** 24-Mar-2016 00:00:00  
**Selected Flag:** TRUE  
**Abandonment Rec:**  
**Contractor:** 7230  
**Form Version:** 8  
**Owner:**  
**County:** HALTON  
**Lot:**  
**Concession:**  
**Concession Name:**  
**Easting NAD83:**  
**Northing NAD83:**  
**Zone:**  
**UTM Reliability:**

**PDF URL (Map):**

**Additional Detail(s) (Map)**

Map Key	Number of Records	Direction/ Distance (m)	Elev/Diff (m)	Site	DB
---------	-------------------	----------------------------	------------------	------	----

Well Completed Date: 2015/09/09  
Year Completed: 2015  
Depth (m):  
Latitude: 43.4595597211636  
Longitude: -79.681844693296  
Path:

**Bore Hole Information**

Bore Hole ID:	1005913488	Elevation:	
DP2BR:		Elevrc:	
Spatial Status:		Zone:	17
Code OB:		East83:	606637.00
Code OB Desc:		North83:	4812694.00
Open Hole:		Org CS:	UTM83
Cluster Kind:		UTMRC:	4
Date Completed:	09-Sep-2015 00:00:00	UTMRC Desc:	margin of error : 30 m - 100 m
Remarks:		Location Method:	wwr
Loc Method Desc:	on Water Well Record		
Elevrc Desc:			
Location Source Date:			
Improvement Location Source:			
Improvement Location Method:			
Source Revision Comment:			
Supplier Comment:			

**Links**

Bore Hole ID:	1005913488	Tag No:	A188203
Depth M:		Contractor:	7230
Year Completed:	2015	Path:	
Well Completed Dt:	2015/09/09	Latitude:	43.4595597211636
Audit No:	C32336	Longitude:	-79.681844693296

[80](#)    1 of 1    **SSW/273.3**    **104.8 / 0.00**    **105 Cross Avenue  
Oakville ON L6J 7N5**    **EHS**

Order No:	20191029167	Nearest Intersection:	
Status:	C	Municipality:	
Report Type:	Standard Report	Client Prov/State:	ON
Report Date:	01-NOV-19	Search Radius (km):	.25
Date Received:	29-OCT-19	X:	-79.687275
Previous Site Name:		Y:	43.455006
Lot/Building Size:			
Additional Info Ordered:	Fire Insur. Maps and/or Site Plans		

[81](#)    1 of 3    **ENE/275.1**    **102.9 / -1.92**    **R.M. OF HALTON-CONTRACT NO. WO-1090-89  
DAVIS RD. BOOSTER STATION EXP.  
OAKVILLE TOWN ON**    **CA**

Certificate #: 7-0097-90-  
Application Year: 90  
Issue Date: 11/6/1991  
Approval Type: Municipal water  
Status: Approved in 1991  
Application Type:  
Client Name:  
Client Address:  
Client City:  
Client Postal Code:  
Project Description:  
Contaminants:

Map Key	Number of Records	Direction/ Distance (m)	Elev/Diff (m)	Site	DB
<b>Emission Control:</b>					
<a href="#">81</a>	2 of 3	ENE/275.1	102.9 / -1.92	R.M. OF HALTON DAVIS RD. WATER BOOSTER P.S. OAKVILLE TOWN ON	CA
<b>Certificate #:</b>		7-0097-90-916			
<b>Application Year:</b>		90			
<b>Issue Date:</b>		4/1/96			
<b>Approval Type:</b>		Municipal water			
<b>Status:</b>		Received in 1990, Issued in 1991			
<b>Application Type:</b>					
<b>Client Name:</b>					
<b>Client Address:</b>					
<b>Client City:</b>					
<b>Client Postal Code:</b>					
<b>Project Description:</b>					
<b>Contaminants:</b>					
<b>Emission Control:</b>					
<a href="#">81</a>	3 of 3	ENE/275.1	102.9 / -1.92	Regional Municipality of Halton 320 Davis Road Oakville ON	GEN
<b>Generator No:</b>		ON9241995			
<b>SIC Code:</b>		913910			
<b>SIC Description:</b>		Other Local Municipal and Regional Public Administration			
<b>Approval Years:</b>		2009			
<b>PO Box No:</b>					
<b>Country:</b>					
<b>Status:</b>					
<b>Co Admin:</b>					
<b>Choice of Contact:</b>					
<b>Phone No Admin:</b>					
<b>Contaminated Facility:</b>					
<b>MHSW Facility:</b>					
<b><u>Detail(s)</u></b>					
<b>Waste Class:</b>		243			
<b>Waste Class Name:</b>		PCBS			
<a href="#">82</a>	1 of 6	ENE/275.1	102.9 / -1.92	R.M. OF HALTON DAVIS RD. BOOSTER ST. EXP 320 DAVIS RD. OAKVILLE TOWN ON L6J 2X1	CA
<b>Certificate #:</b>		8-3021-90-			
<b>Application Year:</b>		90			
<b>Issue Date:</b>		5/31/1990			
<b>Approval Type:</b>		Industrial air			
<b>Status:</b>		Approved			
<b>Application Type:</b>					
<b>Client Name:</b>					
<b>Client Address:</b>					
<b>Client City:</b>					
<b>Client Postal Code:</b>					
<b>Project Description:</b>		DIESEL GEN SET FOR DAVIS CREEK BOOSTER			
<b>Contaminants:</b>		Nitrogen Oxides			
<b>Emission Control:</b>		No Controls			

Map Key	Number of Records	Direction/ Distance (m)	Elev/Diff (m)	Site	DB
<a href="#">82</a>	2 of 6	ENE/275.1	102.9 / -1.92	REGIONAL MUNICIPALITY OF HALTON DAVIS ROAD BOOSTER STATION; 320 DAVIS ROAD OAKVILLE ON L6J 2X1	NPCB
<b>Company Code:</b> <b>Industry:</b> <b>Site Status:</b> <b>Transaction Date:</b> <b>Inspection Date:</b>		O0230B Government (not Fed) 10/26/1990			
<b>--Details--</b>					
<b>Label:</b> <b>Serial No.:</b> <b>PCB Type/Code:</b> <b>Location:</b> <b>Item/State:</b> <b>No. of Items:</b> <b>Manufacturer:</b> <b>Status:</b> <b>Contents:</b>		Askarel In-Use 11.00 L			
<a href="#">82</a>	3 of 6	ENE/275.1	102.9 / -1.92	REGIONAL MUNICIPALITY OF HALTON 320 DAVIS ROAD DAVIS ROAD OAKVILLE ON L6J 2X1	NPCB
<b>Company Code:</b> <b>Industry:</b> <b>Site Status:</b> <b>Transaction Date:</b> <b>Inspection Date:</b>		O0230B			
<b>--Details--</b>					
<b>Label:</b> <b>Serial No.:</b> <b>PCB Type/Code:</b> <b>Location:</b> <b>Item/State:</b> <b>No. of Items:</b> <b>Manufacturer:</b> <b>Status:</b> <b>Contents:</b>		In-Use			
<a href="#">82</a>	4 of 6	ENE/275.1	102.9 / -1.92	REGIONAL MUNICIPALITY OF HALTON 320 DAVIS ROAD DAVIS ROAD BOOSTER STATION Oakville ON L6J 2X1	NPCB
<b>Company Code:</b> <b>Industry:</b> <b>Site Status:</b> <b>Transaction Date:</b> <b>Inspection Date:</b>		O0230B Government (not Fed) In- Use 11/9/1989			
<b>--Details--</b>					
<b>Label:</b> <b>Serial No.:</b> <b>PCB Type/Code:</b> <b>Location:</b>		Askarel/Askarel			



Map Key	Number of Records	Direction/ Distance (m)	Elev/Diff (m)	Site	DB
<b>Item/State:</b> <b>No. of Items:</b> <b>Manufacturer:</b> <b>Status:</b> In-Use <b>Contents:</b>					
<a href="#">82</a>	5 of 6	ENE/275.1	102.9 / -1.92	REGIONAL MUNICIPALITY OF HALTON DAVIS ROAD BOOSTER STATION 320 DAVIS ROAD OAKVILLE ON L6J 2X1	NPCB
<b>Company Code:</b> O0230B <b>Industry:</b> GOVERNMENT (NOT FEDERAL) <b>Site Status:</b> NEVER BEEN INSPECT. (CAP ONLY) <b>Transaction Date:</b> 10/26/1990 <b>Inspection Date:</b>					
<b>--Details--</b>					
<b>Label:</b> OR13680 <b>Serial No.:</b> 840C170A02B <b>PCB Type/Code:</b> ASKAREL/ASKAREL <b>Location:</b> <b>Item/State:</b> CAPACITOR/FULL <b>No. of Items:</b> 1 <b>Manufacturer:</b> <b>Status:</b> IN-USE <b>Contents:</b> 11 L					
<b>Label:</b> OR13678 <b>Serial No.:</b> 840C170A02B <b>PCB Type/Code:</b> ASKAREL/ASKAREL <b>Location:</b> <b>Item/State:</b> CAPACITOR/FULL <b>No. of Items:</b> 1 <b>Manufacturer:</b> <b>Status:</b> IN-USE <b>Contents:</b> 11 L					
<a href="#">82</a>	6 of 6	ENE/275.1	102.9 / -1.92	Regional Municipality of Halton 320 Davis Road Oakville ON L6J 2X1	GEN
<b>Generator No:</b> ON9241995 <b>SIC Code:</b> 913910 <b>SIC Description:</b> Other Local Municipal and Regional Public Administration <b>Approval Years:</b> 07,08 <b>PO Box No:</b> <b>Country:</b> <b>Status:</b> <b>Co Admin:</b> <b>Choice of Contact:</b> <b>Phone No Admin:</b> <b>Contaminated Facility:</b> <b>MHSW Facility:</b>					
<b><u>Detail(s)</u></b>					
<b>Waste Class:</b> 243 <b>Waste Class Name:</b> PCB'S					

Map Key	Number of Records	Direction/ Distance (m)	Elev/Diff (m)	Site	DB
<a href="#">83</a>	1 of 3	ESE/277.9	99.2 / -5.60	UNKNOWN TRAFALGAR AND CROSS ST. OAKVILLE TOWN ON	SPL
<b>Ref No:</b>	74272			<b>Discharger Report:</b>	
<b>Site No:</b>				<b>Material Group:</b>	
<b>Incident Dt:</b>	8/6/1992			<b>Health/Env Conseq:</b>	
<b>Year:</b>				<b>Client Type:</b>	
<b>Incident Cause:</b>	OTHER CONTAINER LEAK			<b>Sector Type:</b>	
<b>Incident Event:</b>				<b>Agency Involved:</b>	
<b>Contaminant Code:</b>				<b>Nearest Watercourse:</b>	
<b>Contaminant Name:</b>				<b>Site Address:</b>	
<b>Contaminant Limit 1:</b>				<b>Site District Office:</b>	
<b>Contam Limit Freq 1:</b>				<b>Site Postal Code:</b>	
<b>Contaminant UN No 1:</b>				<b>Site Region:</b>	
<b>Environment Impact:</b>	POSSIBLE			<b>Site Municipality:</b>	14403
<b>Nature of Impact:</b>	Soil contamination			<b>Site Lot:</b>	
<b>Receiving Medium:</b>	LAND			<b>Site Conc:</b>	
<b>Receiving Env:</b>				<b>Northing:</b>	
<b>MOE Response:</b>				<b>Easting:</b>	
<b>Dt MOE Arvl on Scn:</b>				<b>Site Geo Ref Accu:</b>	
<b>MOE Reported Dt:</b>	8/6/1992			<b>Site Map Datum:</b>	
<b>Dt Document Closed:</b>				<b>SAC Action Class:</b>	
<b>Incident Reason:</b>	ERROR			<b>Source Type:</b>	
<b>Site Name:</b>					
<b>Site County/District:</b>					
<b>Site Geo Ref Meth:</b>					
<b>Incident Summary:</b>	TRANSPORT TRUCK - APPROX. 350 L OF SURFACTANT SPILLED TO ROADWAY				
<b>Contaminant Qty:</b>					
<a href="#">83</a>	2 of 3	ESE/277.9	99.2 / -5.60	ONTARIO HYDRO CORNER OF SOUTH SERVICE ROAD AND TRAFALGAR IN ONTARIO HYDRO ROW PARKING. OAKVILLE TOWN ON	SPL
<b>Ref No:</b>	134679			<b>Discharger Report:</b>	
<b>Site No:</b>				<b>Material Group:</b>	
<b>Incident Dt:</b>	11/26/1996			<b>Health/Env Conseq:</b>	
<b>Year:</b>				<b>Client Type:</b>	
<b>Incident Cause:</b>	OTHER CAUSE (N.O.S.)			<b>Sector Type:</b>	
<b>Incident Event:</b>				<b>Agency Involved:</b>	
<b>Contaminant Code:</b>				<b>Nearest Watercourse:</b>	
<b>Contaminant Name:</b>				<b>Site Address:</b>	
<b>Contaminant Limit 1:</b>				<b>Site District Office:</b>	
<b>Contam Limit Freq 1:</b>				<b>Site Postal Code:</b>	
<b>Contaminant UN No 1:</b>				<b>Site Region:</b>	
<b>Environment Impact:</b>	CONFIRMED			<b>Site Municipality:</b>	14403
<b>Nature of Impact:</b>	Soil contamination			<b>Site Lot:</b>	
<b>Receiving Medium:</b>	LAND			<b>Site Conc:</b>	
<b>Receiving Env:</b>				<b>Northing:</b>	
<b>MOE Response:</b>				<b>Easting:</b>	
<b>Dt MOE Arvl on Scn:</b>				<b>Site Geo Ref Accu:</b>	
<b>MOE Reported Dt:</b>	11/26/1996			<b>Site Map Datum:</b>	
<b>Dt Document Closed:</b>				<b>SAC Action Class:</b>	
<b>Incident Reason:</b>	INTENTIONAL/PLANNED			<b>Source Type:</b>	
<b>Site Name:</b>					
<b>Site County/District:</b>					
<b>Site Geo Ref Meth:</b>					
<b>Incident Summary:</b>	ONTARIO HYDRO-HYDROCARBONCONTAMINATION IN SUBSURFACE SOIL.				
<b>Contaminant Qty:</b>					

Map Key	Number of Records	Direction/ Distance (m)	Elev/Diff (m)	Site	DB
<a href="#">83</a>	3 of 3	ESE/277.9	99.2 / -5.60	The Corporation of the Town of Oakville CROSS AVE/TRAFALGAR RD.<UNOFFICIAL> Oakville ON	SPL
<b>Ref No:</b>	0542-6QV3ZB			<b>Discharger Report:</b>	
<b>Site No:</b>				<b>Material Group:</b>	Oils
<b>Incident Dt:</b>	6/17/2006			<b>Health/Env Conseq:</b>	
<b>Year:</b>				<b>Client Type:</b>	
<b>Incident Cause:</b>	Pipe Or Hose Leak			<b>Sector Type:</b>	Other Motor Vehicle
<b>Incident Event:</b>				<b>Agency Involved:</b>	
<b>Contaminant Code:</b>	15			<b>Nearest Watercourse:</b>	
<b>Contaminant Name:</b>	ENGINE OIL			<b>Site Address:</b>	
<b>Contaminant Limit 1:</b>				<b>Site District Office:</b>	Halton-Peel
<b>Contam Limit Freq 1:</b>				<b>Site Postal Code:</b>	
<b>Contaminant UN No 1:</b>				<b>Site Region:</b>	
<b>Environment Impact:</b>	Possible			<b>Site Municipality:</b>	Oakville
<b>Nature of Impact:</b>	Soil Contamination			<b>Site Lot:</b>	
<b>Receiving Medium:</b>	Land			<b>Site Conc:</b>	
<b>Receiving Env:</b>				<b>Northing:</b>	
<b>MOE Response:</b>				<b>Easting:</b>	
<b>Dt MOE Arvl on Scn:</b>				<b>Site Geo Ref Accu:</b>	
<b>MOE Reported Dt:</b>	6/17/2006			<b>Site Map Datum:</b>	
<b>Dt Document Closed:</b>				<b>SAC Action Class:</b>	
<b>Incident Reason:</b>	Equipment Failure - Malfunction of system components			<b>Source Type:</b>	
<b>Site Name:</b>					
<b>Site County/District:</b>					
<b>Site Geo Ref Meth:</b>					
<b>Incident Summary:</b>	Oakville Transit-20 L Engine oil to St/C.B.				
<b>Contaminant Qty:</b>	20 L				

<a href="#">84</a>	1 of 1	S/281.2	104.8 / 0.00	ON	BORE
<b>Borehole ID:</b>	646012			<b>Inclin FLG:</b>	No
<b>OGF ID:</b>	215546395			<b>SP Status:</b>	Initial Entry
<b>Status:</b>				<b>Surv Elev:</b>	No
<b>Type:</b>	Borehole			<b>Piezometer:</b>	No
<b>Use:</b>	Geotechnical/Geological Investigation			<b>Primary Name:</b>	
<b>Completion Date:</b>	APR-1958			<b>Municipality:</b>	
<b>Static Water Level:</b>	0.2			<b>Lot:</b>	
<b>Primary Water Use:</b>	Not Used			<b>Township:</b>	
<b>Sec. Water Use:</b>				<b>Latitude DD:</b>	43.454736
<b>Total Depth m:</b>	4.8			<b>Longitude DD:</b>	-79.686182
<b>Depth Ref:</b>	Ground Surface			<b>UTM Zone:</b>	17
<b>Depth Elev:</b>				<b>Easting:</b>	606295
<b>Drill Method:</b>	Diamond Drill			<b>Northing:</b>	4812153
<b>Orig Ground Elev m:</b>	105			<b>Location Accuracy:</b>	
<b>Elev Reliabil Note:</b>				<b>Accuracy:</b>	Not Applicable
<b>DEM Ground Elev m:</b>	104				
<b>Concession:</b>					
<b>Location D:</b>					
<b>Survey D:</b>					
<b>Comments:</b>					
<b><u>Borehole Geology Stratum</u></b>					
<b>Geology Stratum ID:</b>	218513215			<b>Mat Consistency:</b>	
<b>Top Depth:</b>	0			<b>Material Moisture:</b>	
<b>Bottom Depth:</b>	.3			<b>Material Texture:</b>	
<b>Material Color:</b>	Black			<b>Non Geo Mat Type:</b>	
<b>Material 1:</b>	Soil			<b>Geologic Formation:</b>	
<b>Material 2:</b>				<b>Geologic Group:</b>	

Map Key	Number of Records	Direction/ Distance (m)	Elev/Diff (m)	Site	DB
---------	-------------------	----------------------------	------------------	------	----

**Material 3:**  
**Material 4:**  
**Gsc Material Description:**  
**Stratum Description:** SOIL. BLACK,AGE POST-GLACIAL.

**Geology Stratum ID:** 218513216  
**Top Depth:** .3  
**Bottom Depth:** 4.8  
**Material Color:** Brown  
**Material 1:** Silt  
**Material 2:** Sand  
**Material 3:** Gravel  
**Material 4:** Shale  
**Gsc Material Description:**  
**Stratum Description:** SILT,SAND,GRAVEL, SHALE. BROWN,VERY DENSE,AGE GLACIAL, WATER STABLE AT 344.5 FEET. 0001005000005 \*\*Note: Many records provided by the department have a truncated [Stratum Description] field.

**Geologic Period:**  
**Depositional Gen:**

**Mat Consistency:** Dense  
**Material Moisture:**  
**Material Texture:**  
**Non Geo Mat Type:**  
**Geologic Formation:**  
**Geologic Group:**  
**Geologic Period:**  
**Depositional Gen:** glacial

**Source**

**Source Type:** Data Survey  
**Source Orig:** Geological Survey of Canada  
**Source Date:** 1956-1972  
**Confidence:** M  
**Observatio:**  
**Source Name:** Urban Geology Automated Information System (UGAIS)  
**Source Details:** File: TOR2.txt RecordID: 140340 NTS\_Sheet: 30M05H  
**Confiden 1:** Reliable information but incomplete.

**Source Appl:** Spatial/Tabular  
**Source Iden:** 1  
**Scale or Res:** Varies  
**Horizontal:** NAD27  
**Verticalda:** Mean Average Sea Level

**Source List**

**Source Identifier:** 1  
**Source Type:** Data Survey  
**Source Date:** 1956-1972  
**Scale or Resolution:** Varies  
**Source Name:** Urban Geology Automated Information System (UGAIS)  
**Source Originators:** Geological Survey of Canada

**Horizontal Datum:** NAD27  
**Vertical Datum:** Mean Average Sea Level  
**Projection Name:** Universal Transverse Mercator

85      1 of 1      **NNE/281.5**      **109.8 / 5.00**      **ON**      BORE

**Borehole ID:** 890809  
**OGF ID:** 215583726  
**Status:** Decommissioned  
**Type:** Borehole  
**Use:** Geotechnical/Geological Investigation  
**Completion Date:** 10-JAN-1979  
**Static Water Level:**  
**Primary Water Use:**  
**Sec. Water Use:**  
**Total Depth m:** 2  
**Depth Ref:** Ground Surface  
**Depth Elev:**  
**Drill Method:** Solid stem auger  
**Orig Ground Elev m:** 110  
**Elev Reliabil Note:**  
**DEM Ground Elev m:** 110  
**Concession:** CON 3 SOUTH OF DUNDAS ST  
**Location D:** Foundation Investigation Report for Trafalgar Road Interchange W.P. 1-79-01 site Hwy. Q.E.W., District 4, Hamilton  
**Survey D:**  
**Comments:**

**Inclin FLG:** No  
**SP Status:** Initial Entry  
**Surv Elev:** No  
**Piezometer:** No  
**Primary Name:**  
**Municipality:**  
**Lot:** LOT 13  
**Township:** TRAFALGAR  
**Latitude DD:** 43.460986  
**Longitude DD:** -79.68373  
**UTM Zone:** 17  
**Easting:** 606482  
**Northing:** 4812850  
**Location Accuracy:**  
**Accuracy:** Within 100 metres

**Borehole Geology Stratum**

Map Key	Number of Records	Direction/ Distance (m)	Elev/Diff (m)	Site	DB
<b>Geology Stratum ID:</b>	8502697			<b>Mat Consistency:</b>	
<b>Top Depth:</b>	.3			<b>Material Moisture:</b>	
<b>Bottom Depth:</b>	2			<b>Material Texture:</b>	
<b>Material Color:</b>				<b>Non Geo Mat Type:</b>	Fill-Misc
<b>Material 1:</b>	Fill			<b>Geologic Formation:</b>	
<b>Material 2:</b>	Shale			<b>Geologic Group:</b>	
<b>Material 3:</b>	Sand			<b>Geologic Period:</b>	
<b>Material 4:</b>	Silty			<b>Depositional Gen:</b>	
<b>Gsc Material Description:</b>					
<b>Stratum Description:</b>	Fill - grey angular shale fragments and silty sand matrix **Note: Many records provided by the department have a truncated [Stratum Description] field.				
<b>Geology Stratum ID:</b>	8502696			<b>Mat Consistency:</b>	
<b>Top Depth:</b>	0			<b>Material Moisture:</b>	
<b>Bottom Depth:</b>	.3			<b>Material Texture:</b>	
<b>Material Color:</b>	Brown			<b>Non Geo Mat Type:</b>	Fill-Misc
<b>Material 1:</b>	Fill			<b>Geologic Formation:</b>	
<b>Material 2:</b>	Sand			<b>Geologic Group:</b>	
<b>Material 3:</b>	Silty			<b>Geologic Period:</b>	
<b>Material 4:</b>	Gravelly			<b>Depositional Gen:</b>	
<b>Gsc Material Description:</b>					
<b>Stratum Description:</b>	Fill - mixture of gravelly silty sand, silty clay and shale fragment. Brown **Note: Many records provided by the department have a truncated [Stratum Description] field.				

<u>86</u>	1 of 1	<b>NNW/283.7</b>	<b>105.8 / 1.01</b>	<b>ON</b>	<b>BORE</b>
<b>Borehole ID:</b>	642435			<b>Inclin FLG:</b>	No
<b>OGF ID:</b>	215542829			<b>SP Status:</b>	Initial Entry
<b>Status:</b>				<b>Surv Elev:</b>	No
<b>Type:</b>	Borehole			<b>Piezometer:</b>	No
<b>Use:</b>	Geotechnical/Geological Investigation			<b>Primary Name:</b>	
<b>Completion Date:</b>	NOV-1968			<b>Municipality:</b>	
<b>Static Water Level:</b>				<b>Lot:</b>	
<b>Primary Water Use:</b>	Not Used			<b>Township:</b>	
<b>Sec. Water Use:</b>				<b>Latitude DD:</b>	43.460961
<b>Total Depth m:</b>	1			<b>Longitude DD:</b>	-79.687221
<b>Depth Ref:</b>	Ground Surface			<b>UTM Zone:</b>	17
<b>Depth Elev:</b>				<b>Easting:</b>	606200
<b>Drill Method:</b>	Power auger			<b>Northing:</b>	4812843
<b>Orig Ground Elev m:</b>	108			<b>Location Accuracy:</b>	
<b>Elev Reliabil Note:</b>				<b>Accuracy:</b>	Not Applicable
<b>DEM Ground Elev m:</b>	106				
<b>Concession:</b>					
<b>Location D:</b>					
<b>Survey D:</b>					
<b>Comments:</b>					
<b><u>Borehole Geology Stratum</u></b>					
<b>Geology Stratum ID:</b>	218499680			<b>Mat Consistency:</b>	Stiff
<b>Top Depth:</b>	.5			<b>Material Moisture:</b>	
<b>Bottom Depth:</b>	1			<b>Material Texture:</b>	
<b>Material Color:</b>	Red			<b>Non Geo Mat Type:</b>	
<b>Material 1:</b>	Clay			<b>Geologic Formation:</b>	
<b>Material 2:</b>	Silt			<b>Geologic Group:</b>	
<b>Material 3:</b>				<b>Geologic Period:</b>	
<b>Material 4:</b>				<b>Depositional Gen:</b>	glacial
<b>Gsc Material Description:</b>					
<b>Stratum Description:</b>	CLAY,SILT. RED,STIFF,AGE GLACIAL. 00015013L. BEDROCK **Note: Many records provided by the department have a truncated [Stratum Description] field.				
<b>Geology Stratum ID:</b>	218499679			<b>Mat Consistency:</b>	

Map Key	Number of Records	Direction/ Distance (m)	Elev/Diff (m)	Site	DB
<b>Top Depth:</b>	0			<b>Material Moisture:</b>	
<b>Bottom Depth:</b>	.5			<b>Material Texture:</b>	
<b>Material Color:</b>				<b>Non Geo Mat Type:</b>	
<b>Material 1:</b>	Soil			<b>Geologic Formation:</b>	
<b>Material 2:</b>				<b>Geologic Group:</b>	
<b>Material 3:</b>				<b>Geologic Period:</b>	
<b>Material 4:</b>				<b>Depositional Gen:</b>	
<b>Gsc Material Description:</b>					
<b>Stratum Description:</b>		SOIL. AGE POST-GLACIAL.			

**Source**

<b>Source Type:</b>	Data Survey	<b>Source Appl:</b>	Spatial/Tabular
<b>Source Orig:</b>	Geological Survey of Canada	<b>Source Iden:</b>	1
<b>Source Date:</b>	1956-1972	<b>Scale or Res:</b>	Varies
<b>Confidence:</b>	M	<b>Horizontal:</b>	NAD27
<b>Observatio:</b>		<b>Verticalda:</b>	Mean Average Sea Level
<b>Source Name:</b>	Urban Geology Automated Information System (UGAIS)		
<b>Source Details:</b>	File: TOR2.txt RecordID: 104550 NTS_Sheet: 30M05H		
<b>Confiden 1:</b>	Reliable information but incomplete.		

**Source List**

<b>Source Identifier:</b>	1	<b>Horizontal Datum:</b>	NAD27
<b>Source Type:</b>	Data Survey	<b>Vertical Datum:</b>	Mean Average Sea Level
<b>Source Date:</b>	1956-1972	<b>Projection Name:</b>	Universal Transverse Mercator
<b>Scale or Resolution:</b>	Varies		
<b>Source Name:</b>	Urban Geology Automated Information System (UGAIS)		
<b>Source Originators:</b>	Geological Survey of Canada		

<u>87</u>	1 of 1	NNE/289.9	109.8 / 5.00	ON	BORE
<b>Borehole ID:</b>	890805	<b>Inclin FLG:</b>	No		
<b>OGF ID:</b>	215583722	<b>SP Status:</b>	Initial Entry		
<b>Status:</b>	Decommissioned	<b>Surv Elev:</b>	No		
<b>Type:</b>	Borehole	<b>Piezometer:</b>	No		
<b>Use:</b>	Geotechnical/Geological Investigation	<b>Primary Name:</b>			
<b>Completion Date:</b>	12-JAN-1979	<b>Municipality:</b>			
<b>Static Water Level:</b>		<b>Lot:</b>			
<b>Primary Water Use:</b>		<b>Township:</b>	TRAFALGAR		
<b>Sec. Water Use:</b>		<b>Latitude DD:</b>	43.461095		
<b>Total Depth m:</b>	8.5	<b>Longitude DD:</b>	-79.683814		
<b>Depth Ref:</b>	Ground Surface	<b>UTM Zone:</b>	17		
<b>Depth Elev:</b>		<b>Easting:</b>	606475		
<b>Drill Method:</b>	Solid stem auger	<b>Northing:</b>	4812862		
<b>Orig Ground Elev m:</b>	113	<b>Location Accuracy:</b>			
<b>Elev Reliabil Note:</b>		<b>Accuracy:</b>	Within 100 metres		
<b>DEM Ground Elev m:</b>	110				
<b>Concession:</b>					
<b>Location D:</b>	Foundation Investigation Report for Trafalgar Road Interchange W.P. 1-79-01 site Hwy. Q.E.W., District 4, Hamilton				
<b>Survey D:</b>					
<b>Comments:</b>					

**Borehole Geology Stratum**

<b>Geology Stratum ID:</b>	8502684	<b>Mat Consistency:</b>	
<b>Top Depth:</b>	8.3	<b>Material Moisture:</b>	
<b>Bottom Depth:</b>	8.5	<b>Material Texture:</b>	
<b>Material Color:</b>		<b>Non Geo Mat Type:</b>	
<b>Material 1:</b>	Bedrock	<b>Geologic Formation:</b>	

<b>Map Key</b>	<b>Number of Records</b>	<b>Direction/ Distance (m)</b>	<b>Elev/Diff (m)</b>	<b>Site</b>	<b>DB</b>
<b>Material 2:</b> <b>Material 3:</b> <b>Material 4:</b> <b>Gsc Material Description:</b> <b>Stratum Description:</b>	Shale			<b>Geologic Group:</b> <b>Geologic Period:</b> <b>Depositional Gen:</b>	
<b>Geology Stratum ID:</b> <b>Top Depth:</b> <b>Bottom Depth:</b> <b>Material Color:</b> <b>Material 1:</b> <b>Material 2:</b> <b>Material 3:</b> <b>Material 4:</b> <b>Gsc Material Description:</b> <b>Stratum Description:</b>	8502682 .3 7.8 Red Fill Clay Silty Shale			<b>Mat Consistency:</b> <b>Material Moisture:</b> <b>Material Texture:</b> <b>Non Geo Mat Type:</b> <b>Geologic Formation:</b> <b>Geologic Group:</b> <b>Geologic Period:</b> <b>Depositional Gen:</b>	Fill-Misc
<b>Geology Stratum ID:</b> <b>Top Depth:</b> <b>Bottom Depth:</b> <b>Material Color:</b> <b>Material 1:</b> <b>Material 2:</b> <b>Material 3:</b> <b>Material 4:</b> <b>Gsc Material Description:</b> <b>Stratum Description:</b>	8502680 0 .1 Asphalt			<b>Mat Consistency:</b> <b>Material Moisture:</b> <b>Material Texture:</b> <b>Non Geo Mat Type:</b> <b>Geologic Formation:</b> <b>Geologic Group:</b> <b>Geologic Period:</b> <b>Depositional Gen:</b>	
<b>Geology Stratum ID:</b> <b>Top Depth:</b> <b>Bottom Depth:</b> <b>Material Color:</b> <b>Material 1:</b> <b>Material 2:</b> <b>Material 3:</b> <b>Material 4:</b> <b>Gsc Material Description:</b> <b>Stratum Description:</b>	8502683 7.8 8.3 Brown Sand Gravelly			<b>Mat Consistency:</b> <b>Material Moisture:</b> <b>Material Texture:</b> <b>Non Geo Mat Type:</b> <b>Geologic Formation:</b> <b>Geologic Group:</b> <b>Geologic Period:</b> <b>Depositional Gen:</b>	
<b>Geology Stratum ID:</b> <b>Top Depth:</b> <b>Bottom Depth:</b> <b>Material Color:</b> <b>Material 1:</b> <b>Material 2:</b> <b>Material 3:</b> <b>Material 4:</b> <b>Gsc Material Description:</b> <b>Stratum Description:</b>	8502681 .1 .3 Sand Gravelly			<b>Mat Consistency:</b> <b>Material Moisture:</b> <b>Material Texture:</b> <b>Non Geo Mat Type:</b> <b>Geologic Formation:</b> <b>Geologic Group:</b> <b>Geologic Period:</b> <b>Depositional Gen:</b>	

<b>88</b>	<b>1 of 1</b>	<b>WNW/290.4</b>	<b>103.8 / -1.00</b>	<b>1059 Robarts Rd Oakville ON</b>	<b>SPL</b>
<b>Ref No:</b> <b>Site No:</b> <b>Incident Dt:</b> <b>Year:</b> <b>Incident Cause:</b> <b>Incident Event:</b> <b>Contaminant Code:</b> <b>Contaminant Name:</b> <b>Contaminant Limit 1:</b>	5040-9CBL6G 2013/10/09 Leak/Break			<b>Discharger Report:</b> <b>Material Group:</b> <b>Health/Env Conseq:</b> <b>Client Type:</b> <b>Sector Type:</b> <b>Agency Involved:</b> <b>Nearest Watercourse:</b> <b>Site Address:</b> <b>Site District Office:</b>	Pipeline/Components 1059 Robarts Rd

Map Key	Number of Records	Direction/ Distance (m)	Elev/Diff (m)	Site	DB
<b>Contam Limit Freq 1:</b> <b>Contaminant UN No 1:</b> <b>Environment Impact:</b> Confirmed <b>Nature of Impact:</b> Air Pollution <b>Receiving Medium:</b> <b>Receiving Env:</b> <b>MOE Response:</b> Referral to others <b>Dt MOE Arvl on Scn:</b> <b>MOE Reported Dt:</b> 2013/10/09 <b>Dt Document Closed:</b> 2013/11/01 <b>Incident Reason:</b> Operator/Human Error <b>Site Name:</b> Union Gas - gasline<UNOFFICIAL> <b>Site County/District:</b> <b>Site Geo Ref Meth:</b> <b>Incident Summary:</b> TSSA: 1/2 " plastic service damage. made safe <b>Contaminant Qty:</b> 0 other - see incident description				<b>Site Postal Code:</b> <b>Site Region:</b> <b>Site Municipality:</b> Oakville <b>Site Lot:</b> <b>Site Conc:</b> <b>Northing:</b> <b>Easting:</b> <b>Site Geo Ref Accu:</b> <b>Site Map Datum:</b> <b>SAC Action Class:</b> Air Spills - Gases and Vapours <b>Source Type:</b>	

<a href="#">89</a>	1 of 1	WNW/290.4	103.8 / -1.00	PIPELINE HIT 1/2" 1059 ROBERTS RD.,,OAKVILLE,ON,L6H 2B2,CA ON	PINC
<b>Incident Id:</b> <b>Incident No:</b> 1261166 <b>Incident Reported Dt:</b> 10/10/2013 <b>Type:</b> FS-Pipeline Incident <b>Status Code:</b> <b>Tank Status:</b> Pipeline Damage Reason Est <b>Task No:</b> <b>Spills Action Centre:</b> <b>Fuel Type:</b> <b>Fuel Occurrence Tp:</b> <b>Date of Occurrence:</b> <b>Occurrence Start Dt:</b> <b>Depth:</b> <b>Customer Acct Name:</b> PIPELINE HIT 1/2" <b>Incident Address:</b> 1059 ROBERTS RD.,,OAKVILLE,ON,L6H 2B2,CA <b>Operation Type:</b> <b>Pipeline Type:</b> <b>Regulator Type:</b> <b>Summary:</b> <b>Reported By:</b> <b>Affiliation:</b> <b>Occurrence Desc:</b> <b>Damage Reason:</b> <b>Notes:</b>				<b>Pipe Material:</b> <b>Fuel Category:</b> <b>Health Impact:</b> <b>Environment Impact:</b> <b>Property Damage:</b> <b>Service Interrupt:</b> <b>Enforce Policy:</b> <b>Public Relation:</b> <b>Pipeline System:</b> <b>PSIG:</b> <b>Attribute Category:</b> <b>Regulator Location:</b> <b>Method Details:</b>	

<a href="#">90</a>	1 of 1	NNE/290.4	109.8 / 5.00	ON	BORE
<b>Borehole ID:</b> 890810 <b>OGF ID:</b> 215583727 <b>Status:</b> Decommissioned <b>Type:</b> Borehole <b>Use:</b> Geotechnical/Geological Investigation <b>Completion Date:</b> 11-JAN-1979 <b>Static Water Level:</b> <b>Primary Water Use:</b> <b>Sec. Water Use:</b> <b>Total Depth m:</b> 1.1 <b>Depth Ref:</b> Ground Surface <b>Depth Elev:</b> <b>Drill Method:</b> Solid stem auger				<b>Inclin FLG:</b> No <b>SP Status:</b> Initial Entry <b>Surv Elev:</b> No <b>Piezometer:</b> No <b>Primary Name:</b> <b>Municipality:</b> <b>Lot:</b> LOT 13 <b>Township:</b> TRAFALGAR <b>Latitude DD:</b> 43.461218 <b>Longitude DD:</b> -79.684306 <b>UTM Zone:</b> 17 <b>Easting:</b> 606435 <b>Northing:</b> 4812875	



Map Key	Number of Records	Direction/ Distance (m)	Elev/Diff (m)	Site	DB
<b>Orig Ground Elev m:</b> <b>Elev Reliabil Note:</b> <b>DEM Ground Elev m:</b> <b>Concession:</b> <b>Location D:</b>	109 110			<b>Location Accuracy:</b> <b>Accuracy:</b>	Within 100 metres
<b>Survey D:</b> <b>Comments:</b>		CON 2 SOUTH OF DUNDAS ST Foundation Investigation Report for Trafalgar Road Interchange W.P. 1-79-01 site Hwy. Q.E.W., District 4, Hamilton			
<b><u>Borehole Geology Stratum</u></b>					
<b>Geology Stratum ID:</b> <b>Top Depth:</b> <b>Bottom Depth:</b> <b>Material Color:</b> <b>Material 1:</b> <b>Material 2:</b> <b>Material 3:</b> <b>Material 4:</b> <b>Gsc Material Description:</b> <b>Stratum Description:</b>	8502699 .3 1.1 Grey Fill Clay Silty Shale			<b>Mat Consistency:</b> <b>Material Moisture:</b> <b>Material Texture:</b> <b>Non Geo Mat Type:</b> <b>Geologic Formation:</b> <b>Geologic Group:</b> <b>Geologic Period:</b> <b>Depositional Gen:</b>	Fill-Misc
		Fill - silty clay with grey shale fragments **Note: Many records provided by the department have a truncated [Stratum Description] field.			
<b>Geology Stratum ID:</b> <b>Top Depth:</b> <b>Bottom Depth:</b> <b>Material Color:</b> <b>Material 1:</b> <b>Material 2:</b> <b>Material 3:</b> <b>Material 4:</b> <b>Gsc Material Description:</b> <b>Stratum Description:</b>	8502698 0 .3 Topsoil Clay Silty			<b>Mat Consistency:</b> <b>Material Moisture:</b> <b>Material Texture:</b> <b>Non Geo Mat Type:</b> <b>Geologic Formation:</b> <b>Geologic Group:</b> <b>Geologic Period:</b> <b>Depositional Gen:</b>	
		Silty clay topsoil **Note: Many records provided by the department have a truncated [Stratum Description] field.			
<a href="#"><u>91</u></a>	1 of 1	<b>NE/293.2</b>	<b>109.8 / 5.00</b>	<b>St. Lawrence Cement Inc.</b> <b>Trafalger Rd. and South Service Rd.</b> <b>Oakville ON</b>	<b>SPL</b>
<b>Ref No:</b> <b>Site No:</b> <b>Incident Dt:</b> <b>Year:</b> <b>Incident Cause:</b> <b>Incident Event:</b> <b>Contaminant Code:</b> <b>Contaminant Name:</b> <b>Contaminant Limit 1:</b> <b>Contam Limit Freq 1:</b> <b>Contaminant UN No 1:</b> <b>Environment Impact:</b> <b>Nature of Impact:</b> <b>Receiving Medium:</b> <b>Receiving Env:</b> <b>MOE Response:</b> <b>Dt MOE Arvl on Scn:</b> <b>MOE Reported Dt:</b> <b>Dt Document Closed:</b> <b>Incident Reason:</b> <b>Site Name:</b> <b>Site County/District:</b> <b>Site Geo Ref Meth:</b> <b>Incident Summary:</b> <b>Contaminant Qty:</b>	8687-7JLKX7    Unknown    Possible Soil Contamination  Priority Field Response 9/18/2008 9/18/2008  Unknown - Reason not determined Construction Site<UNOFFICIAL>			<b>Discharger Report:</b> <b>Material Group:</b> <b>Health/Env Conseq:</b> <b>Client Type:</b> <b>Sector Type:</b> <b>Agency Involved:</b> <b>Nearest Watercourse:</b> <b>Site Address:</b> <b>Site District Office:</b> <b>Site Postal Code:</b> <b>Site Region:</b> <b>Site Municipality:</b> <b>Site Lot:</b> <b>Site Conc:</b> <b>Northing:</b> <b>Easting:</b> <b>Site Geo Ref Accu:</b> <b>Site Map Datum:</b> <b>SAC Action Class:</b> <b>Source Type:</b>	Other   Halton-Peel  Oakville  Land Spills
		Construction Site: 1000's of Litres of oil spilled to ground			

Map Key	Number of Records	Direction/ Distance (m)	Elev/Diff (m)	Site	DB
<a href="#">92</a>	1 of 1	ESE/294.8	98.8 / -6.00	Oakville Transit Cornwall Rd, Trafalgar, Cross Ave, Lions Lane; 214 Cross Ave Oakville; Oakville ON NA	SPL
<b>Ref No:</b>	7584-BYXLB5			<b>Discharger Report:</b>	
<b>Site No:</b>	NA; 0472-7WTHM6			<b>Material Group:</b>	
<b>Incident Dt:</b>	2021/03/09			<b>Health/Env Conseq:</b>	2 - Minor Environment
<b>Year:</b>				<b>Client Type:</b>	Municipal Government
<b>Incident Cause:</b>				<b>Sector Type:</b>	Other
<b>Incident Event:</b>	Leak/Break			<b>Agency Involved:</b>	
<b>Contaminant Code:</b>	27			<b>Nearest Watercourse:</b>	
<b>Contaminant Name:</b>	COOLANT N.O.S.			<b>Site Address:</b>	Cornwall Rd, Trafalgar, Cross Ave, Lions Lane; 214 Cross Ave
<b>Contaminant Limit 1:</b>				<b>Site District Office:</b>	Halton-Peel; Halton-Peel
<b>Contam Limit Freq 1:</b>				<b>Site Postal Code:</b>	NA
<b>Contaminant UN No 1:</b>	n/a			<b>Site Region:</b>	Central
<b>Environment Impact:</b>				<b>Site Municipality:</b>	Oakville; Oakville
<b>Nature of Impact:</b>				<b>Site Lot:</b>	
<b>Receiving Medium:</b>				<b>Site Conc:</b>	NA
<b>Receiving Env:</b>	Land			<b>Northing:</b>	4812420.49; NA
<b>MOE Response:</b>	No			<b>Easting:</b>	606684.79; NA
<b>Dt MOE Arvl on Scrn:</b>				<b>Site Geo Ref Accu:</b>	NA
<b>MOE Reported Dt:</b>	2021/03/09			<b>Site Map Datum:</b>	NA
<b>Dt Document Closed:</b>	2021/09/22			<b>SAC Action Class:</b>	
<b>Incident Reason:</b>	Equipment Failure			<b>Source Type:</b>	Motor Vehicle
<b>Site Name:</b>	Oakville Roads<UNOFFICIAL>; Oakville Go Station				
<b>Site County/District:</b>	Regional Municipality of Halton; Regional Municipality of Halton				
<b>Site Geo Ref Meth:</b>	NA				
<b>Incident Summary:</b>	Oakville Transit: bus leaked glycol coolant on the roadway				
<b>Contaminant Qty:</b>	40 L				
<a href="#">93</a>	1 of 1	NNE/295.6	109.8 / 5.00	ON	BORE
<b>Borehole ID:</b>	890804			<b>Inclin FLG:</b>	No
<b>OGF ID:</b>	215583721			<b>SP Status:</b>	Initial Entry
<b>Status:</b>	Decommissioned			<b>Surv Elev:</b>	No
<b>Type:</b>	Borehole			<b>Piezometer:</b>	No
<b>Use:</b>	Geotechnical/Geological Investigation			<b>Primary Name:</b>	
<b>Completion Date:</b>	11-JAN-1979			<b>Municipality:</b>	
<b>Static Water Level:</b>				<b>Lot:</b>	LOT 13
<b>Primary Water Use:</b>				<b>Township:</b>	TRAFALGAR
<b>Sec. Water Use:</b>				<b>Latitude DD:</b>	43.461234
<b>Total Depth m:</b>	9.4			<b>Longitude DD:</b>	-79.684145
<b>Depth Ref:</b>	Ground Surface			<b>UTM Zone:</b>	17
<b>Depth Elev:</b>				<b>Easting:</b>	606448
<b>Drill Method:</b>	Solid stem auger			<b>Northing:</b>	4812877
<b>Orig Ground Elev m:</b>	113			<b>Location Accuracy:</b>	
<b>Elev Reliabil Note:</b>				<b>Accuracy:</b>	Within 100 metres
<b>DEM Ground Elev m:</b>	110				
<b>Concession:</b>	CON 2 SOUTH OF DUNDAS ST				
<b>Location D:</b>	Foundation Investigation Report for Trafalgar Road Interchange W.P. 1-79-01 site Hwy. Q.E.W., District 4, Hamilton				
<b>Survey D:</b>					
<b>Comments:</b>					
<b><u>Borehole Geology Stratum</u></b>					
<b>Geology Stratum ID:</b>	8502676			<b>Mat Consistency:</b>	
<b>Top Depth:</b>	.2			<b>Material Moisture:</b>	

Map Key	Number of Records	Direction/ Distance (m)	Elev/Diff (m)	Site	DB
<b>Bottom Depth:</b>	7.6			<b>Material Texture:</b>	
<b>Material Color:</b>	Red			<b>Non Geo Mat Type:</b>	Fill-Misc
<b>Material 1:</b>	Fill			<b>Geologic Formation:</b>	
<b>Material 2:</b>	Clay			<b>Geologic Group:</b>	
<b>Material 3:</b>	Gravelly			<b>Geologic Period:</b>	
<b>Material 4:</b>	Silty			<b>Depositional Gen:</b>	
<b>Gsc Material Description:</b>					
<b>Stratum Description:</b>	fill - gravely silty clay with occasional shale fragments. Red.				
<b>Geology Stratum ID:</b>	8502677			<b>Mat Consistency:</b>	
<b>Top Depth:</b>	7.6			<b>Material Moisture:</b>	
<b>Bottom Depth:</b>	8.1			<b>Material Texture:</b>	
<b>Material Color:</b>				<b>Non Geo Mat Type:</b>	
<b>Material 1:</b>	Sand			<b>Geologic Formation:</b>	
<b>Material 2:</b>	Gravelly			<b>Geologic Group:</b>	
<b>Material 3:</b>				<b>Geologic Period:</b>	
<b>Material 4:</b>				<b>Depositional Gen:</b>	
<b>Gsc Material Description:</b>					
<b>Stratum Description:</b>	Gravelly sand **Note: Many records provided by the department have a truncated [Stratum Description] field.				
<b>Geology Stratum ID:</b>	8502675			<b>Mat Consistency:</b>	
<b>Top Depth:</b>	0			<b>Material Moisture:</b>	
<b>Bottom Depth:</b>	.2			<b>Material Texture:</b>	
<b>Material Color:</b>				<b>Non Geo Mat Type:</b>	
<b>Material 1:</b>	Sand			<b>Geologic Formation:</b>	
<b>Material 2:</b>	Gravelly			<b>Geologic Group:</b>	
<b>Material 3:</b>	Clayey			<b>Geologic Period:</b>	
<b>Material 4:</b>				<b>Depositional Gen:</b>	
<b>Gsc Material Description:</b>					
<b>Stratum Description:</b>	Gravelly clayey sand.				
<b>Geology Stratum ID:</b>	8502679			<b>Mat Consistency:</b>	
<b>Top Depth:</b>	8.5			<b>Material Moisture:</b>	
<b>Bottom Depth:</b>	9.4			<b>Material Texture:</b>	
<b>Material Color:</b>	Red			<b>Non Geo Mat Type:</b>	
<b>Material 1:</b>	Shale			<b>Geologic Formation:</b>	
<b>Material 2:</b>	Bedrock			<b>Geologic Group:</b>	
<b>Material 3:</b>				<b>Geologic Period:</b>	
<b>Material 4:</b>				<b>Depositional Gen:</b>	
<b>Gsc Material Description:</b>					
<b>Stratum Description:</b>	Apparent shale Bedrock Red.				
<b>Geology Stratum ID:</b>	8502678			<b>Mat Consistency:</b>	
<b>Top Depth:</b>	8.1			<b>Material Moisture:</b>	
<b>Bottom Depth:</b>	8.5			<b>Material Texture:</b>	
<b>Material Color:</b>	Red			<b>Non Geo Mat Type:</b>	
<b>Material 1:</b>	Clay			<b>Geologic Formation:</b>	
<b>Material 2:</b>	Silty			<b>Geologic Group:</b>	
<b>Material 3:</b>				<b>Geologic Period:</b>	
<b>Material 4:</b>				<b>Depositional Gen:</b>	
<b>Gsc Material Description:</b>					
<b>Stratum Description:</b>	Silty clay. Red **Note: Many records provided by the department have a truncated [Stratum Description] field.				

94

1 of 1

WSW/297.6

99.8 / -5.07

111 NORTH SERVICE ROAD EAST  
OAKVILLE ON

HINC

**External File Num:** FS INC 0810-05870  
**Fuel Occurrence Type:** Pipeline Strike  
**Date of Occurrence:** 9/26/2008  
**Fuel Type Involved:** Natural Gas  
**Status Desc:** Completed - Causal Analysis(End)  
**Job Type Desc:** Incident/Near-Miss Occurrence (FS)  
**Oper. Type Involved:** Multi-unit Residential  
**Service Interruptions:** No  
**Property Damage:** No

Map Key	Number of Records	Direction/ Distance (m)	Elev/Diff (m)	Site	DB
<b>Fuel Life Cycle Stage:</b>		Utilization			
<b>Root Cause:</b>		Root Cause: Equipment/Material/Component:No Procedures:No Maintenance:No Design:No Training:No Management:Yes Human Factors:Yes			
<b>Reported Details:</b>					
<b>Fuel Category:</b>		Gaseous Fuel			
<b>Occurrence Type:</b>		Incident			
<b>Affiliation:</b>		Industry Stakeholder (Licensee/Registration/Certificate Holder, Facility Owner, etc.)			
<b>County Name:</b>		Halton			
<b>Approx. Quant. Rel:</b>					
<b>Nearby body of water:</b>					
<b>Enter Drainage Syst.:</b>					
<b>Approx. Quant. Unit:</b>					
<b>Environmental Impact:</b>					

<a href="#">95</a>	1 of 2	S/299.7	104.8 / 0.00	142 Cross Avenue Oakville ON L6K 2G4	EHS
<b>Order No:</b>	20191114032			<b>Nearest Intersection:</b>	
<b>Status:</b>	C			<b>Municipality:</b>	
<b>Report Type:</b>	Standard Express Report			<b>Client Prov/State:</b>	ON
<b>Report Date:</b>	14-NOV-19			<b>Search Radius (km):</b>	.25
<b>Date Received:</b>	14-NOV-19			<b>X:</b>	-79.685309
<b>Previous Site Name:</b>				<b>Y:</b>	43.4545993
<b>Lot/Building Size:</b>					
<b>Additional Info Ordered:</b>					

<a href="#">95</a>	2 of 2	S/299.7	104.8 / 0.00	142 Cross Avenue Oakville ON L6K 2G4	EHS
<b>Order No:</b>	20191114032			<b>Nearest Intersection:</b>	
<b>Status:</b>	C			<b>Municipality:</b>	
<b>Report Type:</b>	Standard Express Report			<b>Client Prov/State:</b>	ON
<b>Report Date:</b>	14-NOV-19			<b>Search Radius (km):</b>	.25
<b>Date Received:</b>	14-NOV-19			<b>X:</b>	-79.685309
<b>Previous Site Name:</b>				<b>Y:</b>	43.4545993
<b>Lot/Building Size:</b>					
<b>Additional Info Ordered:</b>					

# Unplottable Summary

Total: **46** Unplottable sites

DB	Company Name/Site Name	Address	City	Postal
CA	REMIEDIATION CANADA INC.	NORTH SERVICE RD.,MOBILE UNIT	OAKVILLE TOWN ON	
CA	R.SHRAIDER (CANADA) LTD.	SOUTH SERVICE RD.	OAKVILLE TOWN ON	
CA		Trafalgar Road	Oakville ON	
CA		Trafalgar Road	Oakville ON	
CA		South Service Road	Oakville ON	
CA		Cross Avenue	Oakville ON	
CA		Trafalgar Road	Oakville ON	
CA	Trafalgar Road Townhouse Development	Trafalgar Road	Oakville ON	
CA	The Regional Municipality of Halton	Davis Rd	Oakville ON	
CA	The Corporation of the Town of Oakville	North Service Rd Within the right-of-way on North Service Road	Oakville ON	
CA	The Corporation of the Town of Oakville	North Service Road	Oakville ON	
CA	The Regional Municipality of Halton	Trafalgar Rd	Oakville ON	
CA	The Regional Municipality of Halton	North and South Service Rd	Oakville ON	
CA	UNITED URBAN LAND DEVELOPMENT INC.	W. OF S. SERVICE RD.SHERWOOD V	OAKVILLE TOWN ON	
CA	R.M. OF HALTON	TRAFALGAR RD.	OAKVILLE TOWN ON	
CA	R.M. OF HALTON	NORTH SERVICE RD.	OAKVILLE TOWN ON	
CA	R.M. OF HALTON	NORTH SERVICE RD.	OAKVILLE TOWN ON	

CA	PARKHILL INC.	PARKHILL IND. CONDO.NORTH S.RD	OAKVILLE TOWN ON	
CA	R.M. OF HALTON	TRAFALGAR RD.	OAKVILLE TOWN ON	
CA	R.M. OF HALTON	NORTH SERVICE RD.	OAKVILLE TOWN ON	
CA	MAX TANENBAUM INVESTMENTS INC	NORTH SERVICE RD.	OAKVILLE TOWN ON	
CA	PINETREE DEVELOPMENT CO. LTD. DO-196	SOUTH SERVICE RD.	OAKVILLE TOWN ON	
CA	The Corporation of the Town of Oakville	North Service Road	Oakville ON	
CA	TAMAY REALTY CO. LTD. BIRCHTREE DEVELOPM	NORTH SERVICE RD.	OAKVILLE TOWN ON	
EBR	Remediation Canada Inc.	NORTH SERVICE RD.,MOBILE UNIT, OAKVILLE TOWN TOWN OF OAKVILLE	ON	
ECA	The Regional Municipality of Halton	North and South Service Rd	Oakville ON	L6M 3L1
ECA	The Corporation of the Town of Oakville	North Service Rd	Oakville ON	L6H 0H3
ECA	The Regional Municipality of Halton	Davis Rd	Oakville ON	L6M 3L1
ECA	Upper Middle Road GP Inc.	North Service Road East	Oakville ON	M5C 2T6
ECA	The Regional Municipality of Halton	North and South Service Rd	Oakville ON	L6M 3L1
ECA	The Regional Municipality of Halton	Davis Rd	Oakville ON	L6M 3L1
ECA	The Corporation of the Town of Oakville	North Service Rd Within the right-of-way on North Service Road	Oakville ON	L6J 5A6
ECA	The Regional Municipality of Halton	Churchill Ave	Oakville ON	L6M 3L1
SPL	CANADIAN NATIONAL RAILWAY	WEDGEWOOD CREEK, FROM CN'S YARD ON SOUTH SERVICE ROAD TRAIN	OAKVILLE TOWN ON	
SPL	The Regional Municipality of Halton	North Service Rd, oakville	Oakville ON	
SPL	Oakville Transit<UNOFFICIAL>	Cross Avenue	Oakville ON	
SPL	TRANSPORT TRUCK	NORTH SERVICE ROAD NEAR UPPER MIDDLE MOTOR VEHICLE (OPERATING FLUID)	OAKVILLE TOWN ON	
SPL	HALTON, REGIONAL MUNICIPALITY	LAKE ONTARIO, FROM THE MID-HALTON PUMPING STATION ON NORTH SERVICE RD. SANITARY SEWER SYSTEM (INCLUDING PUMPING STATIONS)	OAKVILLE TOWN ON	

SPL	CANADIAN NATIONAL RAILWAY	SOUTH SERVICE ROAD AT THE CN OAKVILLE YARD, WEDGEWOOD CREEK	OAKVILLE TOWN ON
SPL	PRIVATE OWNER	LOWER BASE LINE/TRAFALGAR RD. MOTOR VEHICLE (OPERATING FLUID)	OAKVILLE TOWN ON
SPL	PRIVATE OWNER	TRAFALGAR ROAD SOUTH OF BURNHAMTHORPE MOTOR VEHICLE (OPERATING FLUID)	OAKVILLE TOWN ON
SPL	TRANSPORT TRUCK	TRAFALAR ROAD FROM CROSS STREET TO ALPHA LUMBER YARD MOTOR VEHICLE (OPERATING FLUID)	OAKVILLE TOWN ON
SPL	UNKNOWN	LAKE ONTARIO VIA STORM SEWER TRAFALGAR ROAD/LAKESHORE ROAD EAST	OAKVILLE TOWN ON
SPL	OAKVILLE HYDRO	NORTH SERVICE RD. NEAR OLD MACK TRUCK BUILDING TRANSFORMER	OAKVILLE TOWN ON
SPL	PRIVATE OWNER	CROSS AVE, OAKILLE GO STATION MOTOR VEHICLE (OPERATING FLUID)	OAKVILLE TOWN ON
SPL	G.A. FOSS TRANSPORT LTD.	AT C.N.R. ON SOUTH SERVICE RD. TANK TRUCK (CARGO)	OAKVILLE TOWN ON

# Unplottable Report

---

**Site:** REMEDIATION CANADA INC.  
NORTH SERVICE RD.,MOBILE UNIT OAKVILLE TOWN ON

**Database:**  
CA

**Certificate #:** 8-3106-97-  
**Application Year:** 97  
**Issue Date:** 5/8/1997  
**Approval Type:** Industrial air  
**Status:** Cancelled  
**Application Type:**  
**Client Name:**  
**Client Address:**  
**Client City:**  
**Client Postal Code:**  
**Project Description:** BIOREMEDIATION OF CONTAMINATED SITES  
**Contaminants:**  
**Emission Control:**

---

**Site:** R.SHRADER (CANADA) LTD.  
SOUTH SERVICE RD. OAKVILLE TOWN ON

**Database:**  
CA

**Certificate #:** 7-1136-85-866  
**Application Year:** 85  
**Issue Date:** 12/13/86  
**Approval Type:** Municipal water  
**Status:** Received in 1985, Issued in 1986  
**Application Type:**  
**Client Name:**  
**Client Address:**  
**Client City:**  
**Client Postal Code:**  
**Project Description:**  
**Contaminants:**  
**Emission Control:**

---

**Site:** Trafalgar Road Oakville ON

**Database:**  
CA

**Certificate #:** 8127-4RXLP7  
**Application Year:** 00  
**Issue Date:** 12/21/00  
**Approval Type:** Municipal & Private sewage  
**Status:** Approved  
**Application Type:** New Certificate of Approval  
**Client Name:** Longboat Development (1986) Corporation  
**Client Address:** 228 Lakewood Drive  
**Client City:** Oakville  
**Client Postal Code:** L6K 1B2  
**Project Description:** This is an application for Municipal and Private Sewage Works Certificate of Approval to construct a sanitary sewer.  
**Contaminants:**  
**Emission Control:**

---

**Site:** Trafalgar Road Oakville ON

**Database:**  
CA



**Certificate #:** 4501-4RXKUF  
**Application Year:** 00  
**Issue Date:** 12/21/00  
**Approval Type:** Municipal & Private water  
**Status:** Approved  
**Application Type:** New Certificate of Approval  
**Client Name:** Longboat Development (1986) Corporation  
**Client Address:** 228 Lakewood Drive  
**Client City:** Oakville  
**Client Postal Code:** L6K 1B2  
**Project Description:** This is an application for Municipal and Private Water Works Certificate of Approval to construct a watermain.  
**Contaminants:**  
**Emission Control:**

---

**Site:** South Service Road Oakville ON

**Database:**  
CA

**Certificate #:** 5720-57CLFD  
**Application Year:** 02  
**Issue Date:** 2/26/02  
**Approval Type:** Municipal & Private water  
**Status:** Approved  
**Application Type:** New Certificate of Approval  
**Client Name:** The Corporation of the Regional Municipality of Halton  
**Client Address:** 1151 Bronte Road  
**Client City:** Oakville  
**Client Postal Code:** L6M 3L1  
**Project Description:** This application is for approval to install watermain on South Service Road  
**Contaminants:**  
**Emission Control:**

---

**Site:** Cross Avenue Oakville ON

**Database:**  
CA

**Certificate #:** 0628-53DL9A  
**Application Year:** 01  
**Issue Date:** 10/30/01  
**Approval Type:** Municipal & Private water  
**Status:** Approved  
**Application Type:** New Certificate of Approval  
**Client Name:** The Corporation of the Regional Municipality of Halton  
**Client Address:** 1151 Bronte Road  
**Client City:** Oakville  
**Client Postal Code:** L6M 3L1  
**Project Description:** Installation of Watermains  
**Contaminants:**  
**Emission Control:**

---

**Site:** Trafalgar Road Oakville ON

**Database:**  
CA

**Certificate #:** 3206-53FKG3  
**Application Year:** 01  
**Issue Date:** 10/15/01  
**Approval Type:** Municipal & Private water  
**Status:** Approved  
**Application Type:** New Certificate of Approval  
**Client Name:** The Corporation of the Regional Municipality of Halton  
**Client Address:** 1151 Bronte Road  
**Client City:** Oakville  
**Client Postal Code:** L6M 3L1  
**Project Description:** This application is for the construction of watermains on Trafalgar Road.  
**Contaminants:**  
**Emission Control:**

---

---

**Site:** *Trafalgar Road Townhouse Development*  
*Trafalgar Road Oakville ON*

**Database:**  
[CA](#)

**Certificate #:** 1210-5DETKS  
**Application Year:** 02  
**Issue Date:** 8/29/02  
**Approval Type:** Municipal & Private sewage  
**Status:** Approved  
**Application Type:** New Certificate of Approval  
**Client Name:** Manor Hill Properties Inc.  
**Client Address:** 115 Sheppard Avenue West  
**Client City:** Toronto  
**Client Postal Code:** M2N 1M7  
**Project Description:** Approval is sought for the construction of storm and sanitary sewers on Street A.  
**Contaminants:**  
**Emission Control:**

---

**Site:** *The Regional Municipality of Halton*  
*Davis Rd Oakville ON*

**Database:**  
[CA](#)

**Certificate #:** 0664-732LVG  
**Application Year:** 2007  
**Issue Date:** 5/22/2007  
**Approval Type:** Municipal and Private Sewage Works  
**Status:** Approved  
**Application Type:**  
**Client Name:**  
**Client Address:**  
**Client City:**  
**Client Postal Code:**  
**Project Description:**  
**Contaminants:**  
**Emission Control:**

---

**Site:** *The Corporation of the Town of Oakville*  
*North Service Rd Within the right-of-way on North Service Road Oakville ON*

**Database:**  
[CA](#)

**Certificate #:** 3739-7JELTF  
**Application Year:** 2008  
**Issue Date:** 9/15/2008  
**Approval Type:** Municipal and Private Sewage Works  
**Status:** Approved  
**Application Type:**  
**Client Name:**  
**Client Address:**  
**Client City:**  
**Client Postal Code:**  
**Project Description:**  
**Contaminants:**  
**Emission Control:**

---

**Site:** *The Corporation of the Town of Oakville*  
*North Service Road Oakville ON*

**Database:**  
[CA](#)

**Certificate #:** 8464-8C5QVF  
**Application Year:** 2010  
**Issue Date:** 12/18/2010  
**Approval Type:** Municipal and Private Sewage Works  
**Status:** Approved  
**Application Type:**  
**Client Name:**

**Client Address:**  
**Client City:**  
**Client Postal Code:**  
**Project Description:**  
**Contaminants:**  
**Emission Control:**

---

**Site:** *The Regional Municipality of Halton  
Trafalgar Rd Oakville ON*

**Database:**  
*CA*

**Certificate #:** 9290-74AH77  
**Application Year:** 2007  
**Issue Date:** 6/25/2007  
**Approval Type:** Municipal and Private Sewage Works  
**Status:** Approved  
**Application Type:**  
**Client Name:**  
**Client Address:**  
**Client City:**  
**Client Postal Code:**  
**Project Description:**  
**Contaminants:**  
**Emission Control:**

---

**Site:** *The Regional Municipality of Halton  
North and South Service Rd Oakville ON*

**Database:**  
*CA*

**Certificate #:** 9992-6YMQ9D  
**Application Year:** 2007  
**Issue Date:** 2/22/2007  
**Approval Type:** Municipal and Private Sewage Works  
**Status:** Approved  
**Application Type:**  
**Client Name:**  
**Client Address:**  
**Client City:**  
**Client Postal Code:**  
**Project Description:**  
**Contaminants:**  
**Emission Control:**

---

**Site:** *UNITED URBAN LAND DEVELOPMENT INC.  
W. OF S. SERVICE RD.SHERWOOD V OAKVILLE TOWN ON*

**Database:**  
*CA*

**Certificate #:** 3-1444-87-  
**Application Year:** 87  
**Issue Date:** 8/26/1987  
**Approval Type:** Municipal sewage  
**Status:** Approved  
**Application Type:**  
**Client Name:**  
**Client Address:**  
**Client City:**  
**Client Postal Code:**  
**Project Description:**  
**Contaminants:**  
**Emission Control:**

---

**Site:** *R.M. OF HALTON  
TRAFALGAR RD. OAKVILLE TOWN ON*

**Database:**  
*CA*

**Certificate #:** 7-1043-89-

**Application Year:** 89  
**Issue Date:** 7/7/1989  
**Approval Type:** Municipal water  
**Status:** Approved  
**Application Type:**  
**Client Name:**  
**Client Address:**  
**Client City:**  
**Client Postal Code:**  
**Project Description:**  
**Contaminants:**  
**Emission Control:**

---

**Site:** R.M. OF HALTON  
NORTH SERVICE RD. OAKVILLE TOWN ON

**Database:**  
CA

**Certificate #:** 7-1892-88-  
**Application Year:** 88  
**Issue Date:** 11/29/1988  
**Approval Type:** Municipal water  
**Status:** Approved  
**Application Type:**  
**Client Name:**  
**Client Address:**  
**Client City:**  
**Client Postal Code:**  
**Project Description:**  
**Contaminants:**  
**Emission Control:**

---

**Site:** R.M. OF HALTON  
NORTH SERVICE RD. OAKVILLE TOWN ON

**Database:**  
CA

**Certificate #:** 7-1553-86-  
**Application Year:** 86  
**Issue Date:** 1/9/1987  
**Approval Type:** Municipal water  
**Status:** Approved in 1987  
**Application Type:**  
**Client Name:**  
**Client Address:**  
**Client City:**  
**Client Postal Code:**  
**Project Description:**  
**Contaminants:**  
**Emission Control:**

---

**Site:** PARKHILL INC.  
PARKHILL IND. CONDO.NORTH S.RD OAKVILLE TOWN ON

**Database:**  
CA

**Certificate #:** 7-1463-88-  
**Application Year:** 88  
**Issue Date:** 9/8/1988  
**Approval Type:** Municipal water  
**Status:** Approved  
**Application Type:**  
**Client Name:**  
**Client Address:**  
**Client City:**  
**Client Postal Code:**  
**Project Description:**  
**Contaminants:**  
**Emission Control:**

---

**Site:** R.M. OF HALTON  
TRAFALGAR RD. OAKVILLE TOWN ON

**Database:**  
CA

**Certificate #:** 3-1237-89-  
**Application Year:** 89  
**Issue Date:** 7/7/1989  
**Approval Type:** Municipal sewage  
**Status:** Approved  
**Application Type:**  
**Client Name:**  
**Client Address:**  
**Client City:**  
**Client Postal Code:**  
**Project Description:**  
**Contaminants:**  
**Emission Control:**

---

**Site:** R.M. OF HALTON  
NORTH SERVICE RD. OAKVILLE TOWN ON

**Database:**  
CA

**Certificate #:** 3-1946-86-  
**Application Year:** 86  
**Issue Date:** 1/9/1987  
**Approval Type:** Municipal sewage  
**Status:** Approved in 1987  
**Application Type:**  
**Client Name:**  
**Client Address:**  
**Client City:**  
**Client Postal Code:**  
**Project Description:**  
**Contaminants:**  
**Emission Control:**

---

**Site:** MAX TANENBAUM INVESTMENTS INC  
NORTH SERVICE RD. OAKVILLE TOWN ON

**Database:**  
CA

**Certificate #:** 3-1566-86-  
**Application Year:** 86  
**Issue Date:** 10/15/1986  
**Approval Type:** Municipal sewage  
**Status:** Approved  
**Application Type:**  
**Client Name:**  
**Client Address:**  
**Client City:**  
**Client Postal Code:**  
**Project Description:**  
**Contaminants:**  
**Emission Control:**

---

**Site:** PINETREE DEVELOPMENT CO. LTD. DO-196  
SOUTH SERVICE RD. OAKVILLE TOWN ON

**Database:**  
CA

**Certificate #:** 3-0945-86-  
**Application Year:** 86  
**Issue Date:** 7/17/1986  
**Approval Type:** Municipal sewage  
**Status:** Approved  
**Application Type:**  
**Client Name:**  
**Client Address:**

**Client City:**  
**Client Postal Code:**  
**Project Description:**  
**Contaminants:**  
**Emission Control:**

---

**Site:** *The Corporation of the Town of Oakville  
North Service Road Oakville ON*

**Database:**  
**CA**

**Certificate #:** 6489-896PNM  
**Application Year:** 2010  
**Issue Date:** 9/17/2010  
**Approval Type:** Municipal and Private Sewage Works  
**Status:** Approved  
**Application Type:**  
**Client Name:**  
**Client Address:**  
**Client City:**  
**Client Postal Code:**  
**Project Description:**  
**Contaminants:**  
**Emission Control:**

---

**Site:** *TAMAY REALTY CO. LTD. BIRCHTREE DEVELOPM  
NORTH SERVICE RD. OAKVILLE TOWN ON*

**Database:**  
**CA**

**Certificate #:** 3-0975-87-  
**Application Year:** 87  
**Issue Date:** 7/7/1987  
**Approval Type:** Municipal sewage  
**Status:** Approved  
**Application Type:**  
**Client Name:**  
**Client Address:**  
**Client City:**  
**Client Postal Code:**  
**Project Description:**  
**Contaminants:**  
**Emission Control:**

---

**Site:** *Remediation Canada Inc.  
NORTH SERVICE RD.,MOBILE UNIT, OAKVILLE TOWN TOWN OF OAKVILLE ON*

**Database:**  
**EBR**

**EBR Registry No:** IA7E0328  
**Ministry Ref No:** 8310697 19970226  
**Notice Type:** Instrument Decision  
**Notice Stage:**  
**Notice Date:** August 09, 2001  
**Proposal Date:** March 05, 1997  
**Year:** 1997  
**Instrument Type:** (EPA s. 9) - Approval for discharge into the natural environment other than water (i.e. Air)  
**Off Instrument Name:**  
**Posted By:**  
**Company Name:** Remediation Canada Inc.  
**Site Address:**  
**Location Other:**  
**Proponent Name:**  
**Proponent Address:** 1109 North Service Road, Oakville Ontario, L6H 1A6  
**Comment Period:**  
**URL:**

**Decision Posted:**  
**Exception Posted:**  
**Section:**  
**Act 1:**  
**Act 2:**  
**Site Location Map:**

**Site Location Details:**

NORTH SERVICE RD.,MOBILE UNIT, OAKVILLE TOWN TOWN OF OAKVILLE

---

**Site:** *The Regional Municipality of Halton  
North and South Service Rd Oakville ON L6M 3L1*

**Database:**  
[ECA](#)

**Approval No:** 3042-6YMQBV  
**Approval Date:** 2007-02-22  
**Status:** Approved  
**Record Type:** ECA  
**Link Source:** IDS  
**SWP Area Name:**  
**Approval Type:** ECA-Municipal Drinking Water Systems  
**Project Type:** Municipal Drinking Water Systems  
**Business Name:** The Regional Municipality of Halton  
**Address:** North and South Service Rd  
**Full Address:**  
**Full PDF Link:**  
**PDF Site Location:**

**MOE District:**  
**City:**  
**Longitude:**  
**Latitude:**  
**Geometry X:**  
**Geometry Y:**

---

**Site:** *The Corporation of the Town of Oakville  
North Service Rd Oakville ON L6H 0H3*

**Database:**  
[ECA](#)

**Approval No:** 6761-A8PP7S  
**Approval Date:** 2016-04-08  
**Status:** Approved  
**Record Type:** ECA  
**Link Source:** IDS  
**SWP Area Name:**  
**Approval Type:** ECA-MUNICIPAL AND PRIVATE SEWAGE WORKS  
**Project Type:** MUNICIPAL AND PRIVATE SEWAGE WORKS  
**Business Name:** The Corporation of the Town of Oakville  
**Address:** North Service Rd  
**Full Address:**  
**Full PDF Link:** <https://www.accessenvironment.ene.gov.on.ca/instruments/0929-9YWPHB-14.pdf>  
**PDF Site Location:**

**MOE District:**  
**City:**  
**Longitude:**  
**Latitude:**  
**Geometry X:**  
**Geometry Y:**

---

**Site:** *The Regional Municipality of Halton  
Davis Rd Oakville ON L6M 3L1*

**Database:**  
[ECA](#)

**Approval No:** 8461-732L84  
**Approval Date:** 2007-05-22  
**Status:** Approved  
**Record Type:** ECA  
**Link Source:** IDS  
**SWP Area Name:**  
**Approval Type:** ECA-Municipal Drinking Water Systems  
**Project Type:** Municipal Drinking Water Systems  
**Business Name:** The Regional Municipality of Halton  
**Address:** Davis Rd  
**Full Address:**  
**Full PDF Link:**  
**PDF Site Location:**

**MOE District:**  
**City:**  
**Longitude:**  
**Latitude:**  
**Geometry X:**  
**Geometry Y:**

---

**Site:** *Upper Middle Road GP Inc.  
North Service Road East Oakville ON M5C 2T6*

**Database:**  
[ECA](#)

**Approval No:** 8763-9JXKX5  
**Approval Date:** 2014-05-20  
**Status:** Approved  
**Record Type:** ECA  
**Link Source:** IDS  
**SWP Area Name:**

**MOE District:**  
**City:**  
**Longitude:**  
**Latitude:**  
**Geometry X:**  
**Geometry Y:**

**Approval Type:** ECA-MUNICIPAL AND PRIVATE SEWAGE WORKS  
**Project Type:** MUNICIPAL AND PRIVATE SEWAGE WORKS  
**Business Name:** Upper Middle Road GP Inc.  
**Address:** North Service Road East  
**Full Address:**  
**Full PDF Link:** <https://www.accessenvironment.ene.gov.on.ca/instruments/3243-9JMJMh-14.pdf>  
**PDF Site Location:**

---

**Site:** *The Regional Municipality of Halton*  
*North and South Service Rd Oakville ON L6M 3L1*

**Database:**  
[ECA](#)

**Approval No:** 9992-6YMQ9D  
**Approval Date:** 2007-02-22  
**Status:** Approved  
**Record Type:** ECA  
**Link Source:** IDS  
**SWP Area Name:**  
**Approval Type:** ECA-MUNICIPAL AND PRIVATE SEWAGE WORKS  
**Project Type:** MUNICIPAL AND PRIVATE SEWAGE WORKS  
**Business Name:** The Regional Municipality of Halton  
**Address:** North and South Service Rd  
**Full Address:**  
**Full PDF Link:** <https://www.accessenvironment.ene.gov.on.ca/instruments/9614-6YLLV9-14.pdf>  
**PDF Site Location:**

**MOE District:**  
**City:**  
**Longitude:**  
**Latitude:**  
**Geometry X:**  
**Geometry Y:**

---

**Site:** *The Regional Municipality of Halton*  
*Davis Rd Oakville ON L6M 3L1*

**Database:**  
[ECA](#)

**Approval No:** 0664-732LVG  
**Approval Date:** 2007-05-22  
**Status:** Approved  
**Record Type:** ECA  
**Link Source:** IDS  
**SWP Area Name:**  
**Approval Type:** ECA-MUNICIPAL AND PRIVATE SEWAGE WORKS  
**Project Type:** MUNICIPAL AND PRIVATE SEWAGE WORKS  
**Business Name:** The Regional Municipality of Halton  
**Address:** Davis Rd  
**Full Address:**  
**Full PDF Link:** <https://www.accessenvironment.ene.gov.on.ca/instruments/0394-72ZRVV-14.pdf>  
**PDF Site Location:**

**MOE District:**  
**City:**  
**Longitude:**  
**Latitude:**  
**Geometry X:**  
**Geometry Y:**

---

**Site:** *The Corporation of the Town of Oakville*  
*North Service Rd Within the right-of-way on North Service Road Oakville ON L6J 5A6*

**Database:**  
[ECA](#)

**Approval No:** 3739-7JELTF  
**Approval Date:** 2008-09-15  
**Status:** Approved  
**Record Type:** ECA  
**Link Source:** IDS  
**SWP Area Name:**  
**Approval Type:** ECA-MUNICIPAL AND PRIVATE SEWAGE WORKS  
**Project Type:** MUNICIPAL AND PRIVATE SEWAGE WORKS  
**Business Name:** The Corporation of the Town of Oakville  
**Address:** North Service Rd Within the right-of-way on North Service Road  
**Full Address:**  
**Full PDF Link:** <https://www.accessenvironment.ene.gov.on.ca/instruments/4732-7JDGFQ-14.pdf>  
**PDF Site Location:**

**MOE District:**  
**City:**  
**Longitude:**  
**Latitude:**  
**Geometry X:**  
**Geometry Y:**

---

**Site:** *The Regional Municipality of Halton*  
*Churchill Ave Oakville ON L6M 3L1*

**Database:**  
[ECA](#)



**Approval No:** 8775-CGBNN8 **MOE District:** Halton-Peel  
**Approval Date:** August 19, 2022 **City:**  
**Status:** Approved **Longitude:**  
**Record Type:** ECA **Latitude:**  
**Link Source:** IDS **Geometry X:** -8897323.8475000001  
**SWP Area Name:** Halton **Geometry Y:** 5403208.3360999972  
**Approval Type:** ECA-MUNICIPAL AND PRIVATE SEWAGE WORKS  
**Project Type:** MUNICIPAL AND PRIVATE SEWAGE WORKS  
**Business Name:** The Regional Municipality of Halton  
**Address:** Churchill Ave  
**Full Address:**  
**Full PDF Link:** <https://www.accessenvironment.ene.gov.on.ca/instruments/7286-CG3SQ2-14.pdf>  
**PDF Site Location:** Churchill Avenue  
Town of Oakville, The Regional Municipality of Halton

**Site:** CANADIAN NATIONAL RAILWAY **Database:**  
WEDGEWOOD CREEK, FROM CN'S YARD ON SOUTH SERVICE ROAD TRAIN OAKVILLE TOWN ON **SPL**

**Ref No:** 209189 **Discharger Report:**  
**Site No:** **Material Group:**  
**Incident Dt:** 8/16/2001 **Health/Env Conseq:**  
**Year:** **Client Type:**  
**Incident Cause:** OTHER CONTAINER LEAK **Sector Type:**  
**Incident Event:** **Agency Involved:** THIS REPORT FAXED TO EPS  
**Contaminant Code:** **Nearest Watercourse:**  
**Contaminant Name:** **Site Address:**  
**Contaminant Limit 1:** **Site District Office:**  
**Contam Limit Freq 1:** **Site Postal Code:**  
**Contaminant UN No 1:** **Site Region:**  
**Environment Impact:** Possible **Site Municipality:** 14403  
**Nature of Impact:** Water course or lake **Site Lot:**  
**Receiving Medium:** Water **Site Conc:**  
**Receiving Env:** **Northing:**  
**MOE Response:** **Easting:**  
**Dt MOE Arvl on Scn:** **Site Geo Ref Accu:**  
**MOE Reported Dt:** 8/16/2001 **Site Map Datum:**  
**Dt Document Closed:** **SAC Action Class:**  
**Incident Reason:** STORM, FLOOD **Source Type:**  
**Site Name:**  
**Site County/District:**  
**Site Geo Ref Meth:**  
**Incident Summary:** CN RAIL -LIGHT OIL SHEEN TO WEDGEWOOD CRK. FROM OIL SEPARATOR.  
**Contaminant Qty:**

**Site:** The Regional Municipality of Halton **Database:**  
North Service Rd, oakville Oakville ON **SPL**

**Ref No:** 6818-9NVQKU **Discharger Report:**  
**Site No:** NA **Material Group:**  
**Incident Dt:** 2014/09/12 **Health/Env Conseq:**  
**Year:** **Client Type:**  
**Incident Cause:** Overflow/Surcharge **Sector Type:** Sewage Treatment  
**Incident Event:** **Agency Involved:**  
**Contaminant Code:** 44 **Nearest Watercourse:**  
**Contaminant Name:** SEWAGE,RAW UNCHLORINATED **Site Address:** North Service Rd, oakville  
**Contaminant Limit 1:** **Site District Office:**  
**Contam Limit Freq 1:** **Site Postal Code:**  
**Contaminant UN No 1:** **Site Region:**  
**Environment Impact:** Confirmed **Site Municipality:** Oakville  
**Nature of Impact:** Surface Water Pollution **Site Lot:**  
**Receiving Medium:** **Site Conc:**  
**Receiving Env:** **Northing:**  
**MOE Response:** No Field Response **Easting:**  
**Dt MOE Arvl on Scn:** **Site Geo Ref Accu:**  
**MOE Reported Dt:** 2014/09/12 **Site Map Datum:**  
**Dt Document Closed:** 2014/09/23 **SAC Action Class:** Watercourse Spills

**Incident Reason:** Unknown / N/A  
**Site Name:** Mid-Halton WWTP<UNOFFICIAL>  
**Site County/District:**  
**Site Geo Ref Meth:**  
**Incident Summary:** Halton: sewage overflow  
**Contaminant Qty:** 10 m<sup>3</sup>

**Source Type:**

---

**Site:** **Oakville Transit<UNOFFICIAL>**  
**Cross Avenue Oakville ON**

**Database:**  
**SPL**

**Ref No:** 5558-5ZVU7Q  
**Site No:**  
**Incident Dt:** 6/12/2004  
**Year:**  
**Incident Cause:** Pipe Or Hose Leak  
**Incident Event:**  
**Contaminant Code:** 15  
**Contaminant Name:** POWER STEARING FLUID  
**Contaminant Limit 1:**  
**Contam Limit Freq 1:**  
**Contaminant UN No 1:**  
**Environment Impact:** Not Anticipated  
**Nature of Impact:** Soil Contamination; Surface Water Pollution  
**Receiving Medium:** Land & Water  
**Receiving Env:**  
**MOE Response:**  
**Dt MOE Arvl on Scn:**  
**MOE Reported Dt:** 6/12/2004  
**Dt Document Closed:**  
**Incident Reason:** Equipment Failure - Malfunction of system components  
**Site Name:** GO STATION - CROSS AVENUE<UNOFFICIAL>  
**Site County/District:**  
**Site Geo Ref Meth:**  
**Incident Summary:** Oakville Trans: 25L Power Steer fluid to grnd/strm  
**Contaminant Qty:** 25 L

**Discharger Report:**  
**Material Group:** Oil  
**Health/Env Conseq:**  
**Client Type:**  
**Sector Type:** Other Motor Vehicle  
**Agency Involved:**  
**Nearest Watercourse:**  
**Site Address:**  
**Site District Office:** Halton-Peel  
**Site Postal Code:**  
**Site Region:** Central  
**Site Municipality:** Oakville  
**Site Lot:**  
**Site Conc:**  
**Northing:**  
**Easting:**  
**Site Geo Ref Accu:**  
**Site Map Datum:**  
**SAC Action Class:** Spill to Land  
**Source Type:**

---

**Site:** **TRANSPORT TRUCK**  
**NORTH SERVICE ROAD NEAR UPPER MIDDLE MOTOR VEHICLE (OPERATING FLUID) OAKVILLE TOWN ON**

**Database:**  
**SPL**

**Ref No:** 99105  
**Site No:**  
**Incident Dt:** 4/25/1994  
**Year:**  
**Incident Cause:** OTHER CONTAINER LEAK  
**Incident Event:**  
**Contaminant Code:**  
**Contaminant Name:**  
**Contaminant Limit 1:**  
**Contam Limit Freq 1:**  
**Contaminant UN No 1:**  
**Environment Impact:** POSSIBLE  
**Nature of Impact:** Water course or lake  
**Receiving Medium:** LAND / WATER  
**Receiving Env:**  
**MOE Response:**  
**Dt MOE Arvl on Scn:**  
**MOE Reported Dt:** 4/25/1994  
**Dt Document Closed:**  
**Incident Reason:** ERROR  
**Site Name:**  
**Site County/District:**  
**Site Geo Ref Meth:**  
**Incident Summary:** DEDICATED SYSTEMS LTD: 400 L DIESEL FUEL TO LAND& DITCH FROM SADDLE TANK  
**Contaminant Qty:**

**Discharger Report:**  
**Material Group:**  
**Health/Env Conseq:**  
**Client Type:**  
**Sector Type:**  
**Agency Involved:**  
**Nearest Watercourse:**  
**Site Address:**  
**Site District Office:**  
**Site Postal Code:**  
**Site Region:**  
**Site Municipality:** 14403  
**Site Lot:**  
**Site Conc:**  
**Northing:**  
**Easting:**  
**Site Geo Ref Accu:**  
**Site Map Datum:**  
**SAC Action Class:**  
**Source Type:**

**Site:** HALTON, REGIONAL MUNICIPALITY  
LAKE ONTARIO, FROM THE MID-HALTON PUMPING STATION ON NORTH SERVICE RD. SANITARY SEWER  
SYSTEM (INCLUDING PUMPING STATIONS) OAKVILLE TOWN ON

**Database:**  
SPL

**Ref No:** 136515  
**Site No:**  
**Incident Dt:** 1/16/1997  
**Year:**  
**Incident Cause:** WASTEWATER DISCHARGE TO  
WATERCOURSE

**Discharger Report:**  
**Material Group:**  
**Health/Env Conseq:**  
**Client Type:**  
**Sector Type:**

**Incident Event:**  
**Contaminant Code:**  
**Contaminant Name:**  
**Contaminant Limit 1:**  
**Contam Limit Freq 1:**  
**Contaminant UN No 1:**  
**Environment Impact:** POSSIBLE  
**Nature of Impact:** Water course or lake  
**Receiving Medium:** WATER  
**Receiving Env:**  
**MOE Response:**  
**Dt MOE Arvl on Scn:**  
**MOE Reported Dt:** 1/24/1997  
**Dt Document Closed:**  
**Incident Reason:** ICE/FROST DAMAGE

**Agency Involved:**  
**Nearest Watercourse:**  
**Site Address:**  
**Site District Office:**  
**Site Postal Code:**  
**Site Region:**  
**Site Municipality:** 14403  
**Site Lot:**  
**Site Conc:**  
**Northing:**  
**Easting:**  
**Site Geo Ref Accu:**  
**Site Map Datum:**  
**SAC Action Class:**  
**Source Type:**

**Site Name:**  
**Site County/District:**  
**Site Geo Ref Meth:**  
**Incident Summary:** HALTON, REGIONAL MUNIC: 120 M3 BYPASS OF RAW, CHLORINATED SEWAGE.  
**Contaminant Qty:**

**Site:** CANADIAN NATIONAL RAILWAY  
SOUTH SERVICE ROAD AT THE CN OAKVILLE YARD, WEDGEWOOD CREEK OAKVILLE TOWN ON

**Database:**  
SPL

**Ref No:** 135799  
**Site No:**  
**Incident Dt:** 1/4/1997  
**Year:**  
**Incident Cause:** CONTAINER OVERFLOW

**Discharger Report:**  
**Material Group:**  
**Health/Env Conseq:**  
**Client Type:**  
**Sector Type:**

**Incident Event:**  
**Contaminant Code:**  
**Contaminant Name:**  
**Contaminant Limit 1:**  
**Contam Limit Freq 1:**  
**Contaminant UN No 1:**  
**Environment Impact:** POSSIBLE  
**Nature of Impact:** Water course or lake  
**Receiving Medium:** LAND / WATER  
**Receiving Env:**  
**MOE Response:**  
**Dt MOE Arvl on Scn:**  
**MOE Reported Dt:** 1/4/1997  
**Dt Document Closed:**  
**Incident Reason:** STORM/FLOOD/WIND

**Agency Involved:**  
**Nearest Watercourse:**  
**Site Address:**  
**Site District Office:**  
**Site Postal Code:**  
**Site Region:**  
**Site Municipality:** 14403  
**Site Lot:**  
**Site Conc:**  
**Northing:**  
**Easting:**  
**Site Geo Ref Accu:**  
**Site Map Datum:**  
**SAC Action Class:**  
**Source Type:**

**Site Name:**  
**Site County/District:**  
**Site Geo Ref Meth:**  
**Incident Summary:** CN OAKVILLE YARD-UKN QNTYDIESEL FUEL/WATER MIXTUREOVERFLOW TO CREEK  
**Contaminant Qty:**

**Site:** PRIVATE OWNER  
LOWER BASE LINE/TRAFALGAR RD. MOTOR VEHICLE (OPERATING FLUID) OAKVILLE TOWN ON

**Database:**  
SPL

**Ref No:** 133636

**Discharger Report:**

**Site No:**  
**Incident Dt:** 10/29/1996  
**Year:**  
**Incident Cause:** OTHER TRANSPORTATION ACCIDENT  
**Incident Event:**  
**Contaminant Code:**  
**Contaminant Name:**  
**Contaminant Limit 1:**  
**Contam Limit Freq 1:**  
**Contaminant UN No 1:**  
**Environment Impact:** POSSIBLE  
**Nature of Impact:** Water course or lake  
**Receiving Medium:** LAND / WATER  
**Receiving Env:**  
**MOE Response:**  
**Dt MOE Arvl on Scn:**  
**MOE Reported Dt:** 10/29/1996  
**Dt Document Closed:**  
**Incident Reason:** UNKNOWN  
**Site Name:**  
**Site County/District:**  
**Site Geo Ref Meth:**  
**Incident Summary:** PRIVATE OWNER-20 L DIESEL TO GROUND & DITCH, MVA, FD WILL CLEANUP.  
**Contaminant Qty:**

**Material Group:**  
**Health/Env Conseq:**  
**Client Type:**  
**Sector Type:**  
**Agency Involved:**  
**Nearest Watercourse:**  
**Site Address:**  
**Site District Office:**  
**Site Postal Code:**  
**Site Region:**  
**Site Municipality:** 14403  
**Site Lot:**  
**Site Conc:**  
**Northing:**  
**Easting:** FD  
**Site Geo Ref Accu:**  
**Site Map Datum:**  
**SAC Action Class:**  
**Source Type:**

**Site:** PRIVATE OWNER  
 TRAFALGAR ROAD SOUTH OF BURNHAMTHORPE MOTOR VEHICLE (OPERATING FLUID) OAKVILLE TOWN ON

**Database:**  
 SPL

**Ref No:** 121269  
**Site No:**  
**Incident Dt:** 11/27/1995  
**Year:**  
**Incident Cause:** OTHER TRANSPORTATION ACCIDENT  
**Incident Event:**  
**Contaminant Code:**  
**Contaminant Name:**  
**Contaminant Limit 1:**  
**Contam Limit Freq 1:**  
**Contaminant UN No 1:**  
**Environment Impact:** NOT ANTICIPATED  
**Nature of Impact:**  
**Receiving Medium:** LAND  
**Receiving Env:**  
**MOE Response:**  
**Dt MOE Arvl on Scn:**  
**MOE Reported Dt:** 11/27/1995  
**Dt Document Closed:**  
**Incident Reason:** ERROR  
**Site Name:**  
**Site County/District:**  
**Site Geo Ref Meth:**  
**Incident Summary:** PRIVATE OWNER-40 L OF GASOLINE TO ROAD.  
**Contaminant Qty:**

**Discharger Report:**  
**Material Group:**  
**Health/Env Conseq:**  
**Client Type:**  
**Sector Type:**  
**Agency Involved:**  
**Nearest Watercourse:**  
**Site Address:**  
**Site District Office:**  
**Site Postal Code:**  
**Site Region:**  
**Site Municipality:** 14403  
**Site Lot:**  
**Site Conc:**  
**Northing:**  
**Easting:**  
**Site Geo Ref Accu:**  
**Site Map Datum:**  
**SAC Action Class:**  
**Source Type:**

**Site:** TRANSPORT TRUCK  
 TRAFALAR ROAD FROM CROSS STREET TO ALPHA LUMBER YARD MOTOR VEHICLE (OPERATING FLUID)  
 OAKVILLE TOWN ON

**Database:**  
 SPL

**Ref No:** 119019  
**Site No:**  
**Incident Dt:** 9/27/1995  
**Year:**  
**Incident Cause:** OTHER CONTAINER LEAK  
**Incident Event:**  
**Contaminant Code:**  
**Contaminant Name:**

**Discharger Report:**  
**Material Group:**  
**Health/Env Conseq:**  
**Client Type:**  
**Sector Type:**  
**Agency Involved:**  
**Nearest Watercourse:**  
**Site Address:**

<b>Contaminant Limit 1:</b>		<b>Site District Office:</b>	
<b>Contam Limit Freq 1:</b>		<b>Site Postal Code:</b>	
<b>Contaminant UN No 1:</b>		<b>Site Region:</b>	
<b>Environment Impact:</b>	CONFIRMED	<b>Site Municipality:</b>	14403
<b>Nature of Impact:</b>	Other	<b>Site Lot:</b>	
<b>Receiving Medium:</b>	LAND	<b>Site Conc:</b>	
<b>Receiving Env:</b>		<b>Northing:</b>	
<b>MOE Response:</b>		<b>Easting:</b>	OAKVILLE WORKS DEPT. & PD
<b>Dt MOE Arvl on Scn:</b>		<b>Site Geo Ref Accu:</b>	
<b>MOE Reported Dt:</b>	9/27/1995	<b>Site Map Datum:</b>	
<b>Dt Document Closed:</b>		<b>SAC Action Class:</b>	
<b>Incident Reason:</b>	NEGLIGENCE (APPARENT)	<b>Source Type:</b>	
<b>Site Name:</b>			
<b>Site County/District:</b>			
<b>Site Geo Ref Meth:</b>			
<b>Incident Summary:</b>	ALPHA LUMBER TRUCK: 8 L MOTOR OIL ALONG ROADWAY CAUSED 3 MVA'S: PD, WORKS		
<b>Contaminant Qty:</b>			

**Site:** UNKNOWN **Database:** SPL  
**LAKE ONTARIO VIA STORM SEWER TRAFALGAR ROAD/LAKESHORE ROAD EAST OAKVILLE TOWN ON**

<b>Ref No:</b>	116795	<b>Discharger Report:</b>	
<b>Site No:</b>		<b>Material Group:</b>	
<b>Incident Dt:</b>	8/5/1995	<b>Health/Env Conseq:</b>	
<b>Year:</b>		<b>Client Type:</b>	
<b>Incident Cause:</b>	UNKNOWN	<b>Sector Type:</b>	
<b>Incident Event:</b>		<b>Agency Involved:</b>	
<b>Contaminant Code:</b>		<b>Nearest Watercourse:</b>	
<b>Contaminant Name:</b>		<b>Site Address:</b>	
<b>Contaminant Limit 1:</b>		<b>Site District Office:</b>	
<b>Contam Limit Freq 1:</b>		<b>Site Postal Code:</b>	
<b>Contaminant UN No 1:</b>		<b>Site Region:</b>	
<b>Environment Impact:</b>	POSSIBLE	<b>Site Municipality:</b>	14403
<b>Nature of Impact:</b>	Water course or lake	<b>Site Lot:</b>	
<b>Receiving Medium:</b>	LAND / WATER	<b>Site Conc:</b>	
<b>Receiving Env:</b>		<b>Northing:</b>	
<b>MOE Response:</b>		<b>Easting:</b>	FD, HALTON REG.
<b>Dt MOE Arvl on Scn:</b>		<b>Site Geo Ref Accu:</b>	
<b>MOE Reported Dt:</b>	8/5/1995	<b>Site Map Datum:</b>	
<b>Dt Document Closed:</b>		<b>SAC Action Class:</b>	
<b>Incident Reason:</b>	UNKNOWN	<b>Source Type:</b>	
<b>Site Name:</b>			
<b>Site County/District:</b>			
<b>Site Geo Ref Meth:</b>			
<b>Incident Summary:</b>	DIESEL FUEL IN SEWER SYS-TEM,OUTFALL & LAKE ONT. FD, WORKS, SOURCE UNKNOWN		
<b>Contaminant Qty:</b>			

**Site:** OAKVILLE HYDRO **Database:** SPL  
**NORTH SERVICE RD. NEAR OLD MACK TRUCK BUILDING TRANSFORMER OAKVILLE TOWN ON**

<b>Ref No:</b>	103942	<b>Discharger Report:</b>	
<b>Site No:</b>		<b>Material Group:</b>	
<b>Incident Dt:</b>	8/14/1994	<b>Health/Env Conseq:</b>	
<b>Year:</b>		<b>Client Type:</b>	
<b>Incident Cause:</b>	COOLING SYSTEM LEAK	<b>Sector Type:</b>	
<b>Incident Event:</b>		<b>Agency Involved:</b>	
<b>Contaminant Code:</b>		<b>Nearest Watercourse:</b>	
<b>Contaminant Name:</b>		<b>Site Address:</b>	
<b>Contaminant Limit 1:</b>		<b>Site District Office:</b>	
<b>Contam Limit Freq 1:</b>		<b>Site Postal Code:</b>	
<b>Contaminant UN No 1:</b>		<b>Site Region:</b>	
<b>Environment Impact:</b>	POSSIBLE	<b>Site Municipality:</b>	14403
<b>Nature of Impact:</b>	Soil contamination	<b>Site Lot:</b>	
<b>Receiving Medium:</b>	LAND	<b>Site Conc:</b>	
<b>Receiving Env:</b>		<b>Northing:</b>	
<b>MOE Response:</b>		<b>Easting:</b>	

**Dt MOE Arvl on Scn:**  
**MOE Reported Dt:** 8/14/1994  
**Dt Document Closed:**  
**Incident Reason:** STORM/FLOOD/WIND  
**Site Name:**  
**Site County/District:**  
**Site Geo Ref Meth:**  
**Incident Summary:** OAKVILLE HYDRO: 90L TRANSFORMER OIL LEAK FROMPAD STRUCK BY LIGHTNING  
**Contaminant Qty:**

**Site Geo Ref Accu:**  
**Site Map Datum:**  
**SAC Action Class:**  
**Source Type:**

---

**Site:** PRIVATE OWNER  
CROSS AVE, OAKILLE GO STATION MOTOR VEHICLE (OPERATING FLUID) OAKVILLE TOWN ON

**Database:**  
SPL

**Ref No:** 103999  
**Site No:**  
**Incident Dt:** 8/15/1994  
**Year:**  
**Incident Cause:** OTHER CONTAINER LEAK  
**Incident Event:**  
**Contaminant Code:**  
**Contaminant Name:**  
**Contaminant Limit 1:**  
**Contam Limit Freq 1:**  
**Contaminant UN No 1:**  
**Environment Impact:** NOT ANTICIPATED  
**Nature of Impact:**  
**Receiving Medium:** WATER  
**Receiving Env:**  
**MOE Response:**  
**Dt MOE Arvl on Scn:**  
**MOE Reported Dt:** 8/15/1994  
**Dt Document Closed:**  
**Incident Reason:** INTENTIONAL/PLANNED  
**Site Name:**  
**Site County/District:**  
**Site Geo Ref Meth:**  
**Incident Summary:** DIAMOND TAXI: 5 L WASTE OIL DUMPED IN CATCHBASIN.CLEANED UP BY WORKS.  
**Contaminant Qty:**

**Discharger Report:**  
**Material Group:**  
**Health/Env Conseq:**  
**Client Type:**  
**Sector Type:**  
**Agency Involved:**  
**Nearest Watercourse:**  
**Site Address:**  
**Site District Office:**  
**Site Postal Code:**  
**Site Region:**  
**Site Municipality:** 14403  
**Site Lot:**  
**Site Conc:**  
**Northing:**  
**Easting:** POLICE, HALTON REGION  
**Site Geo Ref Accu:**  
**Site Map Datum:**  
**SAC Action Class:**  
**Source Type:**

---

**Site:** G.A. FOSS TRANSPORT LTD.  
AT C.N.R. ON SOUTH SERVICE RD. TANK TRUCK (CARGO) OAKVILLE TOWN ON

**Database:**  
SPL

**Ref No:** 105450  
**Site No:**  
**Incident Dt:** 9/19/1994  
**Year:**  
**Incident Cause:** PIPE/HOSE LEAK  
**Incident Event:**  
**Contaminant Code:**  
**Contaminant Name:**  
**Contaminant Limit 1:**  
**Contam Limit Freq 1:**  
**Contaminant UN No 1:**  
**Environment Impact:** POSSIBLE  
**Nature of Impact:** Soil contamination  
**Receiving Medium:** LAND  
**Receiving Env:**  
**MOE Response:**  
**Dt MOE Arvl on Scn:**  
**MOE Reported Dt:** 9/20/1994  
**Dt Document Closed:**  
**Incident Reason:** EQUIPMENT FAILURE  
**Site Name:**  
**Site County/District:**  
**Site Geo Ref Meth:**  
**Incident Summary:** G. A. FOSS TANK TRUCK- -60 L DIESEL TO ASPHALT DURING DELIVERY.

**Discharger Report:**  
**Material Group:**  
**Health/Env Conseq:**  
**Client Type:**  
**Sector Type:**  
**Agency Involved:**  
**Nearest Watercourse:**  
**Site Address:**  
**Site District Office:**  
**Site Postal Code:**  
**Site Region:**  
**Site Municipality:** 14403  
**Site Lot:**  
**Site Conc:**  
**Northing:**  
**Easting:**  
**Site Geo Ref Accu:**  
**Site Map Datum:**  
**SAC Action Class:**  
**Source Type:**

**Contaminant Qty:**

# Appendix: Database Descriptions

Environmental Risk Information Services (ERIS) can search the following databases. The extent of historical information varies with each database and current information is determined by what is publicly available to ERIS at the time of update. **Note:** Databases denoted with " \* " indicates that the database will no longer be updated. See the individual database description for more information.

## **Abandoned Aggregate Inventory:**

Provincial [AAGR](#)

The MAAP Program maintains a database of abandoned pits and quarries. Please note that the database is only referenced by lot and concession and city/town location. The database provides information regarding the location, type, size, land use, status and general comments.\*

**Government Publication Date: Sept 2002\***

## **Aggregate Inventory:**

Provincial [AGR](#)

The Ontario Ministry of Northern Development, Mines, Natural Resources and Forestry (ONDMNRF) maintains this database of pits and quarries. The database provides information regarding the registered owner/operator, location name, operation type, approval type, and maximum annual tonnage.

**Government Publication Date: Up to Oct 2022**

## **Abandoned Mine Information System:**

Provincial [AMIS](#)

The Abandoned Mines Information System contains data on known abandoned and inactive mines located on both Crown and privately held lands. The information was provided by the Ministry of Northern Development and Mines (MNDM), with the following disclaimer: "the database provided has been compiled from various sources, and the Ministry of Northern Development and Mines makes no representation and takes no responsibility that such information is accurate, current or complete". Reported information includes official mine name, status, background information, mine start/end date, primary commodity, mine features, hazards and remediation.

**Government Publication Date: 1800-Mar 2022**

## **Anderson's Waste Disposal Sites:**

Private [ANDR](#)

The information provided in this database was collected by examining various historical documents which aimed to characterize the likely position of former waste disposal sites from 1860 to present. The research initiative behind the creation of this database was to identify those sites that are missing from the Ontario MOE Waste Disposal Site Inventory, as well as to provide revisions and corrections to the positions and descriptions of sites currently listed in the MOE inventory. In addition to historic waste disposal facilities, the database also identifies certain auto wreckers and scrap yards that have been extrapolated from documentary sources. Please note that the data is not warranted to be complete, exhaustive or authoritative. The information was collected for research purposes only.

**Government Publication Date: 1860s-Present**

## **Aboveground Storage Tanks:**

Provincial [AST](#)

Historical listing of aboveground storage tanks made available by the Department of Natural Resources and Forestry. Includes tanks used to hold water or petroleum. This dataset has been retired as of September 25, 2014 and will no longer be updated.

**Government Publication Date: May 31, 2014**

## **Automobile Wrecking & Supplies:**

Private [AUWR](#)

This database provides an inventory of known locations that are involved in the scrap metal, automobile wrecking/recycling, and automobile parts & supplies industry. Information is provided on the company name, location and business type.

**Government Publication Date: 1999-May 31, 2022**

## **Borehole:**

Provincial [BORE](#)

A borehole is the generalized term for any narrow shaft drilled in the ground, either vertically or horizontally. The information here includes geotechnical investigations or environmental site assessments, mineral exploration, or as a pilot hole for installing piers or underground utilities. Information is from many sources such as the Ministry of Transportation (MTO) boreholes from engineering reports and projects from the 1950 to 1990's in Southern Ontario. Boreholes from the Ontario Geological Survey (OGS) including The Urban Geology Analysis Information System (UGAIS) and the York Peel Durham Toronto (YPDT) database of the Conservation Authority Moraine Coalition. This database will include fields such as location, stratigraphy, depth, elevation, year drilled, etc. For all water well data or oil and gas well data for Ontario please refer to WWIS and OOGW.

**Government Publication Date: 1875-Jul 2018**



**Certificates of Approval:**

Provincial CA

This database contains the following types of approvals: Air & Noise, Industrial Sewage, Municipal & Private Sewage, Waste Management Systems and Renewable Energy Approvals. The MOE in Ontario states that any facility that releases emissions to the atmosphere, discharges contaminants to ground or surface water, provides potable water supplies, or stores, transports or disposes of waste, must have a Certificate of Approval before it can operate lawfully. Fields include approval number, business name, address, approval date, approval type and status. This database will no longer be updated, as CofA's have been replaced by either Environmental Activity and Sector Registry (EASR) or Environmental Compliance Approval (ECA). Please refer to those individual databases for any information after Oct.31, 2011.

**Government Publication Date: 1985-Oct 30, 2011\***

**Dry Cleaning Facilities:**

Federal CDRY

List of dry cleaning facilities made available by Environment and Climate Change Canada. Environment and Climate Change Canada's Tetrachloroethylene (Use in Dry Cleaning and Reporting Requirements) Regulations (SOR/2003-79) are intended to reduce releases of tetrachloroethylene to the environment from dry cleaning facilities.

**Government Publication Date: Jan 2004-Dec 2020**

**Commercial Fuel Oil Tanks:**

Provincial CFOT

Locations of commercial underground fuel oil tanks. This is not a comprehensive or complete inventory of commercial fuel tanks in the province; this listing is a copy of records of registered commercial underground fuel oil tanks obtained under Access to Public Information.

Note that the following types of tanks do not require registration: waste oil tanks in apartments, office buildings, residences, etc.; aboveground gas or diesel tanks. Records are not verified for accuracy or completeness.

**Government Publication Date: Feb 28, 2022**

**Chemical Manufacturers and Distributors:**

Private CHEM

This database includes information from both a one time study conducted in 1992 and private source and is a listing of facilities that manufacture or distribute chemicals. The production of these chemical substances may involve one or more chemical reactions and/or chemical separation processes (i.e. fractionation, solvent extraction, crystallization, etc.).

**Government Publication Date: 1999-Jan 31, 2020**

**Chemical Register:**

Private CHM

This database includes a listing of locations of facilities within the Province or Territory that either manufacture and/or distributes chemicals.

**Government Publication Date: 1999-May 31, 2022**

**Compressed Natural Gas Stations:**

Private CNG

Canada has a network of public access compressed natural gas (CNG) refuelling stations. These stations dispense natural gas in compressed form at 3,000 pounds per square inch (psi), the pressure which is allowed within the current Canadian codes and standards. The majority of natural gas refuelling is located at existing retail gasoline that have a separate refuelling island for natural gas. This list of stations is made available by the Canadian Natural Gas Vehicle Alliance.

**Government Publication Date: Dec 2012 -Sep 2022**

**Inventory of Coal Gasification Plants and Coal Tar Sites:**

Provincial COAL

This inventory includes both the "Inventory of Coal Gasification Plant Waste Sites in Ontario-April 1987" and the Inventory of Industrial Sites Producing or Using Coal Tar and Related Tars in Ontario-November 1988) collected by the MOE. It identifies industrial sites that produced and continue to produce or use coal tar and other related tars. Detailed information is available and includes: facility type, size, land use, information on adjoining properties, soil condition, site operators/occupants, site description, potential environmental impacts and historic maps available. This was a one-time inventory.\*

**Government Publication Date: Apr 1987 and Nov 1988\***

**Compliance and Convictions:**

Provincial CONV

This database summarizes the fines and convictions handed down by the Ontario courts beginning in 1989. Companies and individuals named here have been found guilty of environmental offenses in Ontario courts of law.

**Government Publication Date: 1989-Nov 2022**

**Certificates of Property Use:**

Provincial CPU

This is a subset taken from Ontario's Environmental Registry (EBR) database. It will include CPU's on the registry such as (EPA s. 168.6) - Certificate of Property Use.

**Government Publication Date: 1994 - Dec 31, 2022**

**Drill Hole Database:**

Provincial [DRL](#)

The Ontario Drill Hole Database contains information on more than 113,000 percussion, overburden, sonic and diamond drill holes from assessment files on record with the department of Mines and Minerals. Please note that limited data is available for southern Ontario, as it was the last area to be completed. The database was created when surveys submitted to the Ministry were converted in the Assessment File Research Image Database (AFRI) project. However, the degree of accuracy (coordinates) as to the exact location of drill holes is dependent upon the source document submitted to the MNDM. Levels of accuracy used to locate holes are: centering on the mining claim; a sketch of the mining claim; a 1:50,000 map; a detailed company map; or from submitted a "Report of Work".

**Government Publication Date: 1886 - Oct 2022**

**Delisted Fuel Tanks:**

Provincial [DTNK](#)

List of fuel storage tank sites that were once found in - and have since been removed from - the list of fuel storage tanks made available by the regulatory agency under Access to Public Information.

**Government Publication Date: Feb 28, 2022**

**Environmental Activity and Sector Registry:**

Provincial [EASR](#)

On October 31, 2011, a smarter, faster environmental approvals system came into effect in Ontario. The EASR allows businesses to register certain activities with the ministry, rather than apply for an approval. The registry is available for common systems and processes, to which preset rules of operation can be applied. The EASR is currently available for: heating systems, standby power systems and automotive refinishing. Businesses whose activities aren't subject to the EASR may apply for an ECA (Environmental Compliance Approval), Please see our ECA database.

**Government Publication Date: Oct 2011- Dec 31, 2022**

**Environmental Registry:**

Provincial [EBR](#)

The Environmental Registry lists proposals, decisions and exceptions regarding policies, Acts, instruments, or regulations that could significantly affect the environment. Through the Registry, thirteen provincial ministries notify the public of upcoming proposals and invite their comments. For example, if a local business is requesting a permit, license, or certificate of approval to release substances into the air or water; these are notified on the registry. Data includes: Approval for discharge into the natural environment other than water (i.e. Air) - EPA s. 9, Approval for sewage works - OWRA s. 53(1), and EPA s. 27 - Approval for a waste disposal site. For information regarding Permit to Take Water (PTTW), Certificate of Property Use (CPU) and (ORD) Orders please refer to those individual databases.

**Government Publication Date: 1994 - Dec 31, 2022**

**Environmental Compliance Approval:**

Provincial [ECA](#)

On October 31, 2011, a smarter, faster environmental approvals system came into effect in Ontario. In the past, a business had to apply for multiple approvals (known as certificates of approval) for individual processes and pieces of equipment. Today, a business either registers itself, or applies for a single approval, depending on the types of activities it conducts. Businesses whose activities aren't subject to the EASR may apply for an ECA. A single ECA addresses all of a business's emissions, discharges and wastes. Separate approvals for air, noise and waste are no longer required. This database will also include Renewable Energy Approvals. For certificates of approval prior to Nov 1st, 2011, please refer to the CA database. For all Waste Disposal Sites please refer to the WDS database.

**Government Publication Date: Oct 2011- Dec 31, 2022**

**Environmental Effects Monitoring:**

Federal [EEM](#)

The Environmental Effects Monitoring program assesses the effects of effluent from industrial or other sources on fish, fish habitat and human usage of fisheries resources. Since 1992, pulp and paper mills have been required to conduct EEM studies under the Pulp and Paper Effluent Regulations. This database provides information on the mill name, geographical location and sub-lethal toxicity data.

**Government Publication Date: 1992-2007\***

**ERIS Historical Searches:**

Private [EHS](#)

ERIS has compiled a database of all environmental risk reports completed since March 1999. Available fields for this database include: site location, date of report, type of report, and search radius. As per all other databases, the ERIS database can be referenced on both the map and "Statistical Profile" page.

**Government Publication Date: 1999-Jul 31, 2022**

**Environmental Issues Inventory System:**

Federal [EIIS](#)

The Environmental Issues Inventory System was developed through the implementation of the Environmental Issues and Remediation Plan. This plan was established to determine the location and severity of contaminated sites on inhabited First Nation reserves, and where necessary, to remediate those that posed a risk to health and safety; and to prevent future environmental problems. The EIIS provides information on the reserve under investigation, inventory number, name of site, environmental issue, site action (Remediation, Site Assessment), and date investigation completed.

**Government Publication Date: 1992-2001\***

**Emergency Management Historical Event:**

Provincial **EMHE**

List of locations of historical occurrences of emergency events, including those assigned to the Ministry of Natural Resources by Order-In-Council (OIC) under the Emergency Management and Civil Protection Act, as well as events where MNR provided requested emergency response assistance. Many of these events will have involved community evacuations, significant structural loss, and/or involvement of MNR emergency response staff. These events fall into one of ten (10) type categories: Dam Failure; Drought / Low Water; Erosion; Flood; Forest Fire; Soil and Bedrock Instability; Petroleum Resource Center Event, EMO Requested Assistance, Continuity of Operations Event, Other Requested Assistance. EMHE record details are reproduced by ERIS under License with the Ontario Ministry of Natural Resources © Queen's Printer for Ontario, 2017.

**Government Publication Date: Apr 30, 2022**

**Environmental Penalty Annual Report:**

Provincial **EPAR**

This database contains data from Ontario's annual environmental penalty report published by the Ministry of the Environment and Climate Change. These reports provide information on environmental penalties for land / water violations issued to companies in one of the nine industrial sectors covered by the Municipal Industrial Strategy for Abatement (MISA) regulations.

**Government Publication Date: Jan 1, 2011 - Dec 31, 2021**

**List of Expired Fuels Safety Facilities:**

Provincial **EXP**

List of facilities and tanks for which there was once a fuel registration. This is not a comprehensive or complete inventory of expired tanks/tank facilities in the province; this listing is a copy of previously registered tanks and facilities obtained under Access to Public Information. Includes private fuel outlets, bulk plants, fuel oil tanks, gasoline stations, marinas, propane filling stations, liquid fuel tanks, piping systems, etc; includes tanks which have been removed from the ground.

Notes: registration was not required for private fuel underground/aboveground storage tanks prior to January 1990, nor for furnace oil tanks prior to May 1, 2002; registration is not required for waste oil tanks in apartments, office buildings, residences, etc., or aboveground gas or diesel tanks. Records are not verified for accuracy or completeness.

**Government Publication Date: Feb 28, 2022**

**Federal Convictions:**

Federal **FCON**

Environment Canada maintains a database referred to as the "Environmental Registry" that details prosecutions under the Canadian Environmental Protection Act (CEPA) and the Fisheries Act (FA). Information is provided on the company name, location, charge date, offence and penalty.

**Government Publication Date: 1988-Jun 2007\***

**Contaminated Sites on Federal Land:**

Federal **FCS**

The Federal Contaminated Sites Inventory includes information on known federal contaminated sites under the custodianship of departments, agencies and consolidated Crown corporations as well as those that are being or have been investigated to determine whether they have contamination arising from past use that could pose a risk to human health or the environment. The inventory also includes non-federal contaminated sites for which the Government of Canada has accepted some or all financial responsibility. It does not include sites where contamination has been caused by, and which are under the control of, enterprise Crown corporations, private individuals, firms or other levels of government. Includes fire training sites and sites at which Per- and Polyfluoroalkyl Substances (PFAS) are a concern.

**Government Publication Date: Jun 2000-Dec 2022**

**Fisheries & Oceans Fuel Tanks:**

Federal **FOFT**

Fisheries & Oceans Canada maintains an inventory of aboveground & underground fuel storage tanks located on Fisheries & Oceans property or controlled by DFO. Our inventory provides information on the site name, location, tank owner, tank operator, facility type, storage tank location, tank contents & capacity, and date of tank installation.

**Government Publication Date: 1964-Sep 2019**

**Federal Identification Registry for Storage Tank Systems (FIRSTS):**

Federal **FRST**

A list of federally regulated Storage tanks from the Federal Identification Registry for Storage Tank Systems (FIRSTS). FIRSTS is Environment and Climate Change Canada's database of storage tank systems subject to the Storage Tank for Petroleum Products and Allied Petroleum Products Regulations. The main objective of the Regulations is to prevent soil and groundwater contamination from storage tank systems located on federal and aboriginal lands. Storage tank systems that do not have a valid identification number displayed in a readily visible location on or near the storage tank system may be refused product delivery.

**Government Publication Date: May 31, 2018**

**Fuel Storage Tank:**

Provincial **FST**

List of registered private and retail fuel storage tanks. This is not a comprehensive or complete inventory of private and retail fuel storage tanks in the province; this listing is a copy of registered private and retail fuel storage tanks, obtained under Access to Public Information.

Notes: registration was not required for private fuel underground/aboveground storage tanks prior to January 1990, nor for furnace oil tanks prior to May 1, 2002; registration is not required for waste oil tanks in apartments, office buildings, residences, etc., or aboveground gas or diesel tanks. Records are not verified for accuracy or completeness.

**Government Publication Date: Feb 28, 2022**

**Fuel Storage Tank - Historic:**

Provincial

[FSTH](#)

The Fuels Safety Branch of the Ontario Ministry of Consumer and Commercial Relations maintained a database of all registered private fuel storage tanks. Public records of private fuel storage tanks are only available since the registration became effective in September 1989. This information is now collected by the Technical Standards and Safety Authority.

**Government Publication Date: Pre-Jan 2010\***

**Ontario Regulation 347 Waste Generators Summary:**

Provincial

[GEN](#)

Regulation 347 of the Ontario EPA defines a waste generation site as any site, equipment and/or operation involved in the production, collection, handling and/or storage of regulated wastes. A generator of regulated waste is required to register the waste generation site and each waste produced, collected, handled, or stored at the site. This database contains the registration number, company name and address of registered generators including the types of hazardous wastes generated. It includes data on waste generating facilities such as: drycleaners, waste treatment and disposal facilities, machine shops, electric power distribution etc. This information is a summary of all years from 1986 including the most currently available data. Some records may contain, within the company name, the phrase "See & Use..." followed by a series of letters and numbers. This occurs when one company is amalgamated with or taken over by another registered company. The number listed as "See & Use", refers to the new ownership and the other identification number refers to the original ownership. This phrase serves as a link between the 2 companies until operations have been fully transferred.

**Government Publication Date: 1986-Oct 31, 2022**

**Greenhouse Gas Emissions from Large Facilities:**

Federal

[GHG](#)

List of greenhouse gas emissions from large facilities made available by Environment Canada. Greenhouse gas emissions in kilotonnes of carbon dioxide equivalents (kt CO2 eq).

**Government Publication Date: 2013-Dec 2019**

**TSSA Historic Incidents:**

Provincial

[HINC](#)

List of historic incidences of spills and leaks of diesel, fuel oil, gasoline, natural gas, propane, and hydrogen recorded by the TSSA in their previous incident tracking system. The TSSA's Fuels Safety Program administers the Technical Standards & Safety Act 2000, providing fuel-related safety services associated with the safe transportation, storage, handling and use of fuels such as gasoline, diesel, propane, natural gas and hydrogen. Under this Act, the TSSA regulates fuel suppliers, storage facilities, transport trucks, pipelines, contractors and equipment or appliances that use fuels. Records are not verified for accuracy or completeness. This is not a comprehensive or complete inventory of historical fuel spills and leaks in the province. This listing is a copy of the data captured at one moment in time and is hence limited by the record date provided here.

**Government Publication Date: 2006-June 2009\***

**Indian & Northern Affairs Fuel Tanks:**

Federal

[IAFT](#)

The Department of Indian & Northern Affairs Canada (INAC) maintains an inventory of aboveground & underground fuel storage tanks located on both federal and crown land. Our inventory provides information on the reserve name, location, facility type, site/facility name, tank type, material & ID number, tank contents & capacity, and date of tank installation.

**Government Publication Date: 1950-Aug 2003\***

**Fuel Oil Spills and Leaks:**

Provincial

[INC](#)

Listing of spills and leaks of diesel, fuel oil, gasoline, natural gas, propane, and hydrogen reported to the Spills Action Centre (SAC). This is not a comprehensive or complete inventory of fuel-related leaks, spills, and incidents in the province; this listing is a copy of incidents reported to the SAC, obtained under Access to Public Information. Includes incidents from fuel-related hazards such as spills, fires, and explosions. Records are not verified for accuracy or completeness.

**Government Publication Date: Feb 28, 2022**

**Landfill Inventory Management Ontario:**

Provincial

[LIMO](#)

The Landfill Inventory Management Ontario (LIMO) database is updated every year, as the Ministry of the Environment, Conservation and Parks compiles new and updated information. Includes small and large landfills currently operating as well as those which are closed and historic. Operators of larger landfills provide landfill information for the previous operating year to the ministry for LIMO including: estimated amount of total waste received, landfill capacity, estimated total remaining landfill capacity, fill rates, engineering designs, reporting and monitoring details, size of location, service area, approved waste types, leachate of site treatment, contaminant attenuation zone and more. The small landfills include information such as site owner, site location and certificate of approval # and status.

**Government Publication Date: Mar 21, 2022**

**Canadian Mine Locations:**

Private

[MINE](#)

This information is collected from the Canadian & American Mines Handbook. The Mines database is a national database that provides over 290 listings on mines (listed as public companies) dealing primarily with precious metals and hard rocks. Listed are mines that are currently in operation, closed, suspended, or are still being developed (advanced projects). Their locations are provided as geographic coordinates (x, y and/or longitude, latitude). As of 2002, data pertaining to Canadian smelters and refineries has been appended to this database.

**Government Publication Date: 1998-2009\***

**Mineral Occurrences:**

Provincial

[MNR](#)

In the early 70's, the Ministry of Northern Development and Mines created an inventory of approximately 19,000 mineral occurrences in Ontario, in regard to metallic and industrial minerals, as well as some information on building stones and aggregate deposits. Please note that the "Horizontal Positional Accuracy" is approximately +/- 200 m. Many reference elements for each record were derived from field sketches using pace or chain/tape measurements against claim posts or topographic features in the area. The primary limiting factor for the level of positional accuracy is the scale of the source material. The testing of horizontal accuracy of the source materials was accomplished by comparing the plan metric (X and Y) coordinates of that point with the coordinates of the same point as defined from a source of higher accuracy.

**Government Publication Date: 1846-Feb 2022**

**National Analysis of Trends in Emergencies System (NATES):**

Federal

[NATE](#)

In 1974 Environment Canada established the National Analysis of Trends in Emergencies System (NATES) database, for the voluntary reporting of significant spill incidents. The data was to be used to assist in directing the work of the emergencies program. NATES ran from 1974 to 1994. Extensive information is available within this database including company names, place where the spill occurred, date of spill, cause, reason and source of spill, damage incurred, and amount, concentration, and volume of materials released.

**Government Publication Date: 1974-1994\***

**Non-Compliance Reports:**

Provincial

[NCPL](#)

The Ministry of the Environment provides information about non-compliant discharges of contaminants to air and water that exceed legal allowable limits, from regulated industrial and municipal facilities. A reported non-compliance failure may be in regard to a Control Order, Certificate of Approval, Sectoral Regulation or specific regulation/act.

**Government Publication Date: Dec 31, 2021**

**National Defense & Canadian Forces Fuel Tanks:**

Federal

[NDFT](#)

The Department of National Defense and the Canadian Forces maintains an inventory of all aboveground & underground fuel storage tanks located on DND lands. Our inventory provides information on the base name, location, tank type & capacity, tank contents, tank class, date of tank installation, date tank last used, and status of tank as of May 2001. This database will no longer be updated due to the new National Security protocols which have prohibited any release of this database.

**Government Publication Date: Up to May 2001\***

**National Defense & Canadian Forces Spills:**

Federal

[NDSP](#)

The Department of National Defense and the Canadian Forces maintains an inventory of spills to land and water. All spill sites have been classified under the "Transportation of Dangerous Goods Act - 1992". Our inventory provides information on the facility name, location, spill ID #, spill date, type of spill, as well as the quantity of substance spilled & recovered.

**Government Publication Date: Mar 1999-Apr 2018**

**National Defence & Canadian Forces Waste Disposal Sites:**

Federal

[NDWD](#)

The Department of National Defence and the Canadian Forces maintains an inventory of waste disposal sites located on DND lands. Where available, our inventory provides information on the base name, location, type of waste received, area of site, depth of site, year site opened/closed and status.

**Government Publication Date: 2001-Apr 2007\***

**National Energy Board Pipeline Incidents:**

Federal

[NEBI](#)

Locations of pipeline incidents from 2008 to present, made available by the Canada Energy Regulator (CER) - previously the National Energy Board (NEB). Includes incidents reported under the Onshore Pipeline Regulations and the Processing Plant Regulations related to pipelines under federal jurisdiction, does not include incident data related to pipelines under provincial or territorial jurisdiction.

**Government Publication Date: 2008-Jun 30, 2021**

**National Energy Board Wells:**

Federal

[NEBP](#)

The NEBW database contains information on onshore & offshore oil and gas wells that are outside provincial jurisdiction(s) and are thereby regulated by the National Energy Board. Data is provided regarding the operator, well name, well ID No./UWI, status, classification, well depth, spud and release date.

**Government Publication Date: 1920-Feb 2003\***

**National Environmental Emergencies System (NEES):**

Federal

**NEES**

In 2000, the Emergencies program implemented NEES, a reporting system for spills of hazardous substances. For the most part, this system only captured data from the Atlantic Provinces, some from Quebec and Ontario and a portion from British Columbia. Data for Alberta, Saskatchewan, Manitoba and the Territories was not captured. However, NEES is also a repository for previous Environment Canada spill datasets. NEES is composed of the historic datasets ' or Trends ' which dates from approximately 1974 to present. NEES Trends is a compilation of historic databases, which were merged and includes data from NATES (National Analysis of Trends in Emergencies System), ARTS (Atlantic Regional Trends System), and NEES. In 2001, the Emergencies Program determined that variations in reporting regimes and requirements between federal and provincial agencies made national spill reporting and trend analysis difficult to achieve. As a consequence, the department has focused efforts on capturing data on spills of substances which fall under its legislative authority only (CEPA and FA). As such, the NEES database will be decommissioned in December 2004.

**Government Publication Date: 1974-2003\***

**National PCB Inventory:**

Federal

**NPCB**

Environment Canada's National PCB inventory includes information on in-use PCB containing equipment in Canada including federal, provincial and private facilities. Federal out-of-service PCB containing equipment and PCB waste owned by the federal government or by federally regulated industries such as airlines, railway companies, broadcasting companies, telephone and telecommunications companies, pipeline companies, etc. are also listed. Although it is not Environment Canada's mandate to collect data on non-federal PCB waste, the National PCB inventory includes some information on provincial and private PCB waste and storage sites. Some addresses provided may be Head Office addresses and are not necessarily the location of where the waste is being used or stored.

**Government Publication Date: 1988-2008\***

**National Pollutant Release Inventory:**

Federal

**NPRI**

Environment Canada has defined the National Pollutant Release Inventory ("NPRI") as a federal government initiative designed to collect comprehensive national data regarding releases to air, water, or land, and waste transfers for recycling for more than 300 listed substances.

**Government Publication Date: 1993-May 2017**

**Oil and Gas Wells:**

Private

**OGWE**

The Nickle's Energy Group (publisher of the Daily Oil Bulletin) collects information on drilling activity including operator and well statistics. The well information database includes name, location, class, status and depth. The main Nickle's database is updated on a daily basis, however, this database is updated on a monthly basis. More information is available at [www.nickles.com](http://www.nickles.com).

**Government Publication Date: 1988-Nov 30, 2022**

**Ontario Oil and Gas Wells:**

Provincial

**OOGW**

In 1998, the MNR handed over to the Ontario Oil, Gas and Salt Resources Corporation, the responsibility of maintaining a database of oil and gas wells drilled in Ontario. The OGSR Library has over 20,000+ wells in their database. Information available for all wells in the ERIS database include well owner/operator, location, permit issue date, and well cap date, license No., status, depth and the primary target (rock unit) of the well being drilled. All geology/stratigraphy table information, plus all water table information is also provide for each well record.

**Government Publication Date: 1800-Aug 2021**

**Inventory of PCB Storage Sites:**

Provincial

**OPCB**

The Ontario Ministry of Environment, Waste Management Branch, maintains an inventory of PCB storage sites within the province. Ontario Regulation 11/82 (Waste Management - PCB) and Regulation 347 (Generator Waste Management) under the Ontario EPA requires the registration of inactive PCB storage equipment and/or disposal sites of PCB waste with the Ontario Ministry of Environment. This database contains information on: 1) waste quantities; 2) major and minor sites storing liquid or solid waste; and 3) a waste storage inventory.

**Government Publication Date: 1987-Oct 2004; 2012-Dec 2013**

**Orders:**

Provincial

**ORD**

This is a subset taken from Ontario's Environmental Registry (EBR) database. It will include Orders on the registry such as (EPA s. 17) - Order for remedial work, (EPA s. 18) - Order for preventative measures, (EPA s. 43) - Order for removal of waste and restoration of site, (EPA s. 44) - Order for conformity with Act for waste disposal sites, (EPA s. 136) - Order for performance of environmental measures.

**Government Publication Date: 1994 - Dec 31, 2022**

**Canadian Pulp and Paper:**

Private

**PAP**

This information is part of the Pulp and Paper Canada Directory. The Directory provides a comprehensive listing of the locations of pulp and paper mills and the products that they produce.

**Government Publication Date: 1999, 2002, 2004, 2005, 2009-2014**

**Parks Canada Fuel Storage Tanks:**

Federal

**PCFT**

Canadian Heritage maintains an inventory of known fuel storage tanks operated by Parks Canada, in both National Parks and at National Historic Sites. The database details information on site name, location, tank install/removal date, capacity, fuel type, facility type, tank design and owner/operator.

**Government Publication Date: 1920-Jan 2005\***

**Pesticide Register:**

Provincial PES

The Ontario Ministry of the Environment and Climate Change maintains a database of licensed operators and vendors of registered pesticides.

**Government Publication Date: Oct 2011- Dec 31, 2022**

**Pipeline Incidents:**

Provincial PINC

List of pipeline incidents (strikes, leaks, spills). This is not a comprehensive or complete inventory of pipeline incidents in the province; this listing in an historical copy of records previously obtained under Access to Public Information. Records are not verified for accuracy or completeness.

**Government Publication Date: Feb 28, 2021**

**Private and Retail Fuel Storage Tanks:**

Provincial PRT

The Fuels Safety Branch of the Ontario Ministry of Consumer and Commercial Relations maintained a database of all registered private fuel storage tanks and licensed retail fuel outlets. This database includes an inventory of locations that have gasoline, oil, waste oil, natural gas and/or propane storage tanks on their property. The MCCR no longer collects this information. This information is now collected by the Technical Standards and Safety Authority (TSSA).

**Government Publication Date: 1989-1996\***

**Permit to Take Water:**

Provincial PTTW

This is a subset taken from Ontario's Environmental Registry (EBR) database. It will include PTTW's on the registry such as OWRA s. 34 - Permit to take water.

**Government Publication Date: 1994 - Dec 31, 2022**

**Ontario Regulation 347 Waste Receivers Summary:**

Provincial REC

Part V of the Ontario Environmental Protection Act ("EPA") regulates the disposal of regulated waste through an operating waste management system or a waste disposal site operated or used pursuant to the terms and conditions of a Certificate of Approval or a Provisional Certificate of Approval. Regulation 347 of the Ontario EPA defines a waste receiving site as any site or facility to which waste is transferred by a waste carrier. A receiver of regulated waste is required to register the waste receiving facility. This database represents registered receivers of regulated wastes, identified by registration number, company name and address, and includes receivers of waste such as: landfills, incinerators, transfer stations, PCB storage sites, sludge farms and water pollution control plants. This information is a summary of all years from 1986 including the most currently available data.

**Government Publication Date: 1986-1990, 1992-2019**

**Record of Site Condition:**

Provincial RSC

The Record of Site Condition (RSC) is part of the Ministry of the Environment's Brownfields Environmental Site Registry. Protection from environmental cleanup orders for property owners is contingent upon documentation known as a record of site condition (RSC) being filed in the Environmental Site Registry. In order to file an RSC, the property must have been properly assessed and shown to meet the soil, sediment and groundwater standards appropriate for the use (such as residential) proposed to take place on the property. The Record of Site Condition Regulation (O. Reg. 153/04) details requirements related to site assessment and clean up.

RSCs filed after July 1, 2011 will also be included as part of the new (O.Reg. 511/09).

**Government Publication Date: 1997-Sept 2001, Oct 2004-Dec 2022**

**Retail Fuel Storage Tanks:**

Private RST

This database includes an inventory of retail fuel outlet locations (including marinas) that have on their property gasoline, oil, waste oil, natural gas and / or propane storage tanks.

**Government Publication Date: 1999-May 31, 2022**

**Scott's Manufacturing Directory:**

Private SCT

Scott's Directories is a data bank containing information on over 200,000 manufacturers across Canada. Even though Scott's listings are voluntary, it is the most comprehensive database of Canadian manufacturers available. Information concerning a company's address, plant size, and main products are included in this database.

**Government Publication Date: 1992-Mar 2011\***

**Ontario Spills:**

Provincial SPL

List of spills and incidents made available the Ministry of the Environment, Conservation and Parks. This database identifies information such as location (approximate), type and quantity of contaminant, date of spill, environmental impact, cause, nature of impact, etc. Information from 1988-2002 was part of the ORIS (Occurrence Reporting Information System). The SAC (Spills Action Centre) handles all spills reported in Ontario. Regulations for spills in Ontario are part of the MOE's Environmental Protection Act, Part X. The Ministry of the Environment, Conservation and Parks cites the coronavirus pandemic as an explanation for delays in releasing data pursuant to requests.

**Government Publication Date: 1988-Sep 2020; Dec 2020-Mar 2021**

**Wastewater Discharger Registration Database:**

Provincial

[SRDS](#)

Facilities that report either municipal treated wastewater effluent or industrial wastewater discharges under the Effluent Monitoring and Effluent Limits (EMEL) and Municipal/Industrial Strategy for Abatement Regulations. The Municipal/Industrial Strategy for Abatement (MISA) division of the Ontario Ministry of Environment keeps record of direct dischargers of toxic pollutants within nine sectors including: Electric Power Generation, Mining, Petroleum Refining, Organic Chemicals, Inorganic Chemicals, Pulp & Paper, Metal Casting, Iron & Steel, and Quarries.

**Government Publication Date: 1990-Dec 31, 2020**

**Anderson's Storage Tanks:**

Private

[TANK](#)

The information provided in this database was collected by examining various historical documents, which identified the location of former storage tanks, containing substances such as fuel, water, gas, oil, and other various types of miscellaneous products. Information is available in regard to business operating at tank site, tank location, permit year, permit & installation type, no. of tanks installed & configuration and tank capacity. Data contained within this database pertains only to the city of Toronto and is not warranted to be complete, exhaustive or authoritative. The information was collected for research purposes only.

**Government Publication Date: 1915-1953\***

**Transport Canada Fuel Storage Tanks:**

Federal

[TCFT](#)

List of fuel storage tanks currently or previously owned or operated by Transport Canada. This inventory also includes tanks on The Pickering Lands, which refers to 7,530 hectares (18,600 acres) of land in Pickering, Markham, and Uxbridge owned by the Government of Canada since 1972; properties on this land has been leased by the government since 1975, and falls under the Site Management Policy of Transport Canada, but is administered by Public Works and Government Services Canada. This inventory provides information on the site name, location, tank age, capacity and fuel type.

**Government Publication Date: 1970 - Apr 2020**

**Variances for Abandonment of Underground Storage Tanks:**

Provincial

[VAR](#)

Listing of variances granted for storage tank abandonment. This is not a comprehensive or complete inventory of tank abandonment variances in the province; this listing is a copy of tank abandonment variance records previously obtained under Access to Public Information. In Ontario, registered underground storage tanks must be removed within two years of disuse; if removal of a tank is not feasible, an application may be sought for a variance from this code requirement.

Records are not verified for accuracy or completeness.

**Government Publication Date: Feb 28, 2022**

**Waste Disposal Sites - MOE CA Inventory:**

Provincial

[WDS](#)

The Ontario Ministry of Environment, Waste Management Branch, maintains an inventory of known open (active or inactive) and closed disposal sites in the Province of Ontario. Active sites maintain a Certificate of Approval, are approved to receive and are receiving waste. Inactive sites maintain Certificate(s) of Approval but are not receiving waste. Closed sites are not receiving waste. The data contained within this database was compiled from the MOE's Certificate of Approval database. Locations of these sites may be cross-referenced to the Anderson database described under ERIS's Private Source Database section, by the CA number. All new Environmental Compliance Approvals handed out after Oct 31, 2011 for Waste Disposal Sites will still be found in this database.

**Government Publication Date: Oct 2011- Dec 31, 2022**

**Waste Disposal Sites - MOE 1991 Historical Approval Inventory:**

Provincial

[WDSH](#)

In June 1991, the Ontario Ministry of Environment, Waste Management Branch, published the "June 1991 Waste Disposal Site Inventory", of all known active and closed waste disposal sites as of October 30th, 1990. For each "active" site as of October 31st 1990, information is provided on site location, site/CA number, waste type, site status and site classification. For each "closed" site as of October 31st 1990, information is provided on site location, site/CA number, closure date and site classification. Locations of these sites may be cross-referenced to the Anderson database described under ERIS's Private Source Database section, by the CA number.

**Government Publication Date: Up to Oct 1990\***

**Water Well Information System:**

Provincial

[WWIS](#)

This database describes locations and characteristics of water wells found within Ontario in accordance with Regulation 903. It includes such information as coordinates, construction date, well depth, primary and secondary use, pump rate, static water level, well status, etc. Also included are detailed stratigraphy information, approximate depth to bedrock and the approximate depth to the water table.

**Government Publication Date: Jun 30 2022**



# Definitions

**Database Descriptions:** This section provides a detailed explanation for each database including: source, information available, time coverage, and acronyms used. They are listed in alphabetic order.

**Detail Report:** This is the section of the report which provides the most detail for each individual record. Records are summarized by location, starting with the project property followed by records in closest proximity.

**Distance:** The distance value is the distance between plotted points, not necessarily the distance between the sites' boundaries. All values are an approximation.

**Direction:** The direction value is the compass direction of the site in respect to the project property and/or center point of the report.

**Elevation:** The elevation value is taken from the location at which the records for the site address have been plotted. All values are an approximation. Source: Google Elevation API.

**Executive Summary:** This portion of the report is divided into 3 sections:

'Report Summary'- Displays a chart indicating how many records fall on the project property and, within the report search radii.

'Site Report Summary'-Project Property'- This section lists all the records which fall on the project property. For more details, see the 'Detail Report' section.

'Site Report Summary-Surrounding Properties'- This section summarizes all records on adjacent properties, listing them in order of proximity from the project property. For more details, see the 'Detail Report' section.

**Map Key:** The map key number is assigned according to closest proximity from the project property. Map Key numbers always start at #1. The project property will always have a map key of '1' if records are available. If there is a number in brackets beside the main number, this will indicate the number of records on that specific property. If there is no number in brackets, there is only one record for that property.

The symbol and colour used indicates 'elevation': the red inverted triangle will dictate 'ERIS Sites with Lower Elevation', the yellow triangle will dictate 'ERIS Sites with Higher Elevation' and the orange square will dictate 'ERIS Sites with Same Elevation.'

**Unplottables:** These are records that could not be mapped due to various reasons, including limited geographic information. These records may or may not be in your study area, and are included as reference.

## **APPENDIX F: CITY DIRECTORY SUMMARY**



---

# CITY DIRECTORY

**Project Property:** *590 Argus Road, Oakville, Ontario*  
**Report Type:** *City Directory*  
**Order No:** *22092205510*  
**Information Source:** *Polk Halton Peel Region Ontario Criss Cross Directory*  
**Date Completed:** *Sep 23, 2022*

**Environmental Risk Information Services**  
A division of Glacier Media Inc.  
1.866.517.5204 | [info@erisinfo.com](mailto:info@erisinfo.com) | [erisinfo.com](http://erisinfo.com)

**City Directory Information Source**

Polk Halton Peel Region Ontario Criss Cross Directory

<b>PROJECT NUMBER:</b> 22092205510	
<b>Site Address:</b>	590 Argus Road, Oakville, Ontario
<b>Year:</b> 2001	
<b>Site Listing:</b>	-Carmen's Catering -Heat Wave Night Club Holiday Inn -Holiday Inn Oakville Centre
<b>Adjacent Properties:</b>	
<b>Argus Road (580-603)</b>	-All Residential  581-Argus Medical Centre  -MCTU Diagnostics Ltd -Med Chem Laboratories Ltd -Medcare Pharmacy -Nadel Engineering -Physical Edge Physiotherapy -RMR Management Services Ltd  586-Comark Services Inc  -Dionex Canada Ltd -Irene Hill Ltd -Matorca Inc

	<ul style="list-style-type: none"> <li>-Shaw Chiropractic Wellness Centre</li> <li>-St Marks Pharmacy</li> <li>587-Darby Management Services Ltd</li> <li>-Gnathic Management Services Ltd</li> <li>591-Target Marketing Corp</li> <li>595-Canadian Traffic Services Group</li> <li>603-An Insolvency Service Co</li> <li>-Executayne Marketing Ltd</li> <li>-Fox &amp; Partners Ltd</li> <li>-Life Quote Canada Insurance Agency Inc</li> <li>-Ludlow Project Services Inc</li> <li>-Maurice Hunt &amp; Co</li> <li>-Navitrak International</li> <li>-Oakin Consultants Ltd</li> <li>-Oakin Corp</li> <li>-Oakin Insurance Brokers Ltd</li> <li>-Ufans Insurance Services</li> <li>-Wellness Counselling Group</li> </ul>
<b>South Service Road East (166-234)</b>	<ul style="list-style-type: none"> <li>226-Rosart John D Ltd</li> <li>-Rosart Properties Inc</li> <li>232-Alliance Heathcare Professionals Inc</li> <li>-Oakville Active Rehab</li> <li>-Oakville Chiropractic Centre</li> <li>-Oakville Massage Therapy</li> <li>-Residential (2 Tenants)</li> </ul>

	234-Animal Hospital of Oakville
<b>Queen Elizabeth Way</b>	-No Civic Addresses Within Desired Radius

<b>PROJECT NUMBER:</b> 22092205510	
<b>Site Address:</b>	590 Argus Road, Oakville, Ontario
<b>Year:</b> 1995	
<b>Site Listing:</b>	-Crawford & Co
<b>Adjacent Properties:</b>	
<b>Argus Road (580-603)</b>	-All Residential  580-Jet Auto Centre  581-Argus Electrolysis Clinic  -Argus Medical Centre  -Argus Medical Diet Clinic  -Columbia Rehabilitation Centre  -Laser Centres of Ontario  -Med Chem Laboratories Ltd  -Medcare Pharmacy  -Nadel Engineering  -RMR Management Service Ltd  -Vein & Laser Centre

	<p>586-Comark Services Inc</p> <p>-Dionex Canada Ltd</p> <p>-Irene Hill Ltd</p> <p>-Matorca Inc</p> <p>-Robinsons Department Stores</p> <p>-Shaw Chiropractic Pain Relief &amp; Wellness Centre</p> <p>587-Darby Management Services Ltd</p> <p>-Gnathic Management Services Ltd</p> <p>591-Sunny Choi Fashion House</p> <p>593-Principle Designs</p> <p>595-Canadian Traffic Services Group</p> <p>603-CCMI Publications Inc</p> <p>-Executayne Marketing Ltd</p> <p>-Imagexcel</p> <p>-Life Quote Canada Insurance Agency Inc</p> <p>-Ludlow Services</p> <p>-Maurice Hunt &amp; Co</p> <p>-Navitrak International Corp</p> <p>-Oakin Consultants Ltd</p> <p>-Oakin Corp</p> <p>-Oakin Insurance Brokers Ltd</p> <p>-Oakville Alliance Church</p>
<b>South Service Road East (166-234)</b>	<p>166-Bovines Leather Warehouse</p> <p>-Budget Shoe Warehouse</p> <p>226-Rosart John D Ltd</p>

	-Rosart Properties Inc 232-Red Lobster 234-Animal Hospital of Oakville -Oakville Grooming Services
<b>Queen Elizabeth Way</b>	-No Civic Addresses Within Desired Radius

<b>PROJECT NUMBER:</b> 22092205510	
<b>Site Address:</b>	590 Argus Road, Oakville, Ontario
<b>Year:</b> 1990	
<b>Site Listing:</b>	-Address Not Listed
<b>Adjacent Properties:</b>	
<b>Argus Road (580-603)</b>	581-Adcom -Kel Oak Management -Doctors Office -RMR Management Services Ltd 587-Gnathic Management Services Ltd 589-Ultratype Inc 591-Baumann John BRK Insurance Agency Ltd 593-ABF Business Forms Ltd 595-Stewart Lake Resources Inc



	603-Energy & Chemical Workers Union -International Security Associates -Oakin Consultants Ltd -Olynyk Foods Ltd -Selectcare -Staley Ltd
<b>South Service Road East (166-234)</b>	166-Oakville Honda 178-Sheridan Col of Applied Arts & Tech 226-Rosart John D Ltd -Rosart Capital Corp 232-Red Lobster 234-Animal Hospital of Oakville
<b>Queen Elizabeth Way</b>	-No Civic Addresses Within Desired Radius

<b>PROJECT NUMBER:</b> 22092205510	
<b>Site Address:</b>	590 Argus Road, Oakville, Ontario
<b>Year:</b> 1985	
<b>Site Listing:</b>	-Address Not Listed
<b>Adjacent Properties:</b>	
<b>Argus Road (580-603)</b>	581-All Services Laboratories

	<ul style="list-style-type: none"> <li>-MacKenzie Pharmacy</li> <li>-Oakville Xray Ltd</li> <li>-Para Med Health Services</li> <li>-RMR Management Services Ltd</li> <li>-Trafalgar Medical Building Ltd</li> <li>-Trafalgar Medical Clinic</li> <li>587-The Printing Shop</li> <li>591-Drive Line Inc</li> <li>595-Graphic Square</li> <li>603-Bank of Montreal Commercial Banking Unit</li> <li>-Energy &amp; Chemical Workers Union</li> <li>-Fairman Geo Customs House Brokers &amp; Consultants</li> <li>-Oakin Consultants Ltd</li> <li>-Olynyk Foods Ltd</li> <li>-Online Financial Systems Ltd</li> <li>-RG Transportation Services</li> <li>-Staley Canada Ltd</li> </ul>
<b>South Service Road East (166-234)</b>	<ul style="list-style-type: none"> <li>178-Sheridan College</li> <li>226-Rosart John D Ltd</li> <li>234-Animal Hospital of Oakville</li> </ul>
<b>Queen Elizabeth Way</b>	-No Civic Addresses Within Desired Radius

<b>PROJECT NUMBER:</b> 22092205510	
------------------------------------	--

<b>Site Address:</b>	590 Argus Road, Oakville, Ontario
<b>Year: 1982</b>	
<b>Site Listing:</b>	-Address Not Listed
<b>Adjacent Properties:</b>	
<b>Argus Road (580-603)</b>	<p>581-All Services Laboratories</p> <p>-MDS Laboratories</p> <p>-MacKenzie Pharmacy</p> <p>-Oakville Xray Ltd</p> <p>-RMR Management Services Ltd</p> <p>-Trafalgar Medical Building Ltd</p> <p>-Trafalgar Medical Clinic</p> <p>587-Rapid Reproductions Ltd</p> <p>589-Mid-Knight Catering</p> <p>591-Early Canadian Life</p> <p>595-Graphic Square</p>
<b>South Service Road East (166-234)</b>	<p>179-Queen Elizabeth Campus</p> <p>226-Rosart John D Ltd</p> <p>-Roadhouse Properties Inc</p> <p>-Rosart Properties</p> <p>234-Animal Hospital of Oakville</p>

<b>Queen Elizabeth Way</b>	-No Civic Addresses Within Desired Radius
----------------------------	---

<b>PROJECT NUMBER: 22092205510</b>	
<b>Site Address:</b>	590 Argus Road, Oakville, Ontario
<b>Year: 1975</b>	
<b>Site Listing:</b>	-Address Not Listed
<b>Adjacent Properties:</b>	
<b>Argus Road (580-603)</b>	580-Power Spray 581-Trafalgar Medical Building Ltd -Trafalgar Medical Laboratory -MacKenzie Pharmacy -Oakville XRay 587-Associated Printing Service 589-North Ennisclare Realty Ltd 591-Ontario Weekly News Association 593-Graphic Square 595-Jaymac Liquor Controls
<b>South Service Road East (166-234)</b>	166-Flintkote Co of Canada Ltd 226-Barringham Estates -Chaingate Developments Ltd

	-Moro Apartments Ltd -Rolling Lands Ltd -Rosart John D Ltd -Sunninghill Developments -Toronto Hamilton Development -Villagefield Estates -Wilcox Group Ltd 234-Cormack Animal Clinic Ltd
<b>Queen Elizabeth Way</b>	-No Civic Addresses Within Desired Radius

<b>PROJECT NUMBER:</b> 22092205510	
<b>Site Address:</b>	590 Argus Road, Oakville, Ontario
<b>Year:</b> 1971	
<b>Site Listing:</b>	-Address Not Listed
<b>Adjacent Properties:</b>	
<b>Argus Road (580-603)</b>	581-Russell's Clinic Pharmacy 587-Associated Printing Service 589-Snow Construction Ltd 591-ASL Traffic Management Ltd 593-Graphic Square 595-Jaymac Coatings Ltd

<b>South Service Road East (166-234)</b>	<p>166-Halton County Board of Education</p> <p>218-Queen Elizabeth Motor Hotel</p> <p>226-Childrens Aid Society</p> <p>-Rosart John D Ltd</p> <p>-Chain Gate Development Ltd</p> <p>-Villagefield Estates</p> <p>-Barringham Estates</p> <p>-Toronto Hamilton Developments</p> <p>-Rolling Lands Ltd</p> <p>-Dom J Rosarts Ltd</p> <p>-Blueberry Beach Development</p> <p>-Marcrob Estates Ltd</p> <p>-Moro Apartments Ltd</p> <p>234-Cormack Animal Clinic Ltd</p>
<b>Queen Elizabeth Way</b>	-No Civic Addresses Within Desired Radius

<b>PROJECT NUMBER:</b> 22092205510	
<b>Site Address:</b>	590 Argus Road, Oakville, Ontario
<b>Year:</b> 1965	
<b>Site Listing:</b>	-Address Not Listed

<b>Adjacent Properties:</b>	
<b>Argus Road (580-603)</b>	-No Listings Within Radius
<b>South Service Road East (166-234)</b>	166-Singer Co of Canada Ltd -Singer Credit of Canada Ltd 218-Queen Elizabeth Motor Hotel -Residential (1 Tenant) 234-Cormack Animal Clinic Ltd
<b>Queen Elizabeth Way</b>	-No Civic Addresses Within Desired Radius

<b>PROJECT NUMBER:</b> 22092205510	
<b>Site Address:</b>	590 Argus Road, Oakville, Ontario
<b>Year:</b> 1960	
<b>Site Listing:</b>	-Street Not Listed
<b>Adjacent Properties:</b>	
<b>Argus Road (580-603)</b>	-Street Not Listed
<b>South Service Road East (166-234)</b>	200-Singer Sewing Machine Co

	-Queen Elizabeth Motel -Queen Elizabeth Coffee Shop -Residential (1 Tenant)
<b>Queen Elizabeth Way</b>	-No Civic Addresses Within Desired Radius

-All listings for businesses were listed as they are in the city directory.

-Listings that are residential are listed as “residential” with the number of tenants. The name of the residential tenant is not listed in the above city directory.

**\*\*Oakville, Ontario is listed from 1960-2001 within the Toronto Reference Library\*\***



**From:** Public Information Services <publicinformationservices@tssa.org>  
**Sent:** Friday, September 23, 2022 2:58 PM  
**To:** Cameron Dookhie  
**Subject:** RE: Request for Environmental Information

**Please refrain from sending documents to head office. The Public Information (PI) team works remotely, mailing in applications will lengthen the overall processing time.**

**RECORD FOUND IN CURRENT DATABASE**

Hello Cameron,

Thank you for your request for confirmation of public information. TSSA has performed a preliminary search of TSSA’s current database.

- We confirm that there are records in our current database of fuel storage tanks at the subject address(es).

9666801	570 TRAFALGAR RD	OAKVILLE	ON	L6J 3J2	Active	Propane	FS PROPANE VEHICLE CC
---------	------------------	----------	----	---------	--------	---------	-----------------------

For a further search in our archives, please submit an application for release of public information (PI Form) through TSSA’s new Service Prepayment Portal. The associated fee must be paid via credit card (Visa or MasterCard) through a secure site.

Please follow the steps below to access the new application(s) and Service Prepayment Portal:

1. Click [Release of Public Information - TSSA](#) and click “need a copy of a document”;
2. Select the appropriate application, download it and complete it in full; and
3. Proceed to page 3 of the application and click the link TSSA Service Prepayment Portal under payment options (the link will take you the secure site to pay for the release via credit card).

Accessing the Service Prepayment Portal:

1. Select new or existing customer (\*if you are an existing customer, you will need your account # & postal code to access your account);
2. Select the program area: AD (Amusement Devices), BPV (Boilers and Pressure Vessels), ED (Elevating Devices), FS (Fuels Services), OE (Operating Engineers) or SKI (Ski Lifts) and click continue;
3. Enter the application form number (obtained from bottom left corner of application form) and click continue;
  - a. When selecting the application form number from the drop-down menu, please make sure you select the application that begins with “PI” (i.e. PI-FS, PI-BPV etc.);
4. Complete the primary contact information section;
5. Complete the fees section;
6. Upload your completed application; and
7. Upload supporting documents (if required) and click continue.

Once all steps have been successfully completed, you will receive your receipt via email.

Questions? Please contact TSSA's Public Information Release team at [publicinformationservices@tssa.org](mailto:publicinformationservices@tssa.org).

Although TSSA believes the information provided pursuant to your request is accurate, please note that TSSA does not warrant this information in any way whatsoever.

Kind Regards,



**Nicola Carty | Public Information Agent**

Public Information

345 Carlingview Drive

Toronto, Ontario M9W 6N9

Tel: +1 416-734-3221 | E-Mail: [ncarty@tssa.org](mailto:ncarty@tssa.org)

[www.tssa.org](http://www.tssa.org)



**Winner of 2022 5-Star Safety Cultures Award**

---

**From:** Cameron Dookhie <[CDookhie@brownfieldigi.com](mailto:CDookhie@brownfieldigi.com)>

**Sent:** September 23, 2022 10:26 AM

**To:** Public Information Services <[publicinformationservices@tssa.org](mailto:publicinformationservices@tssa.org)>

**Cc:** Rebecca Morrison <[rmorrison@brownfieldigi.com](mailto:rmorrison@brownfieldigi.com)>

**Subject:** Request for Environmental Information

**[CAUTION]:** This email originated outside the organisation.

Please do not click links or open attachments unless you recognise the source of this email and know the content is safe.

Hello Madam/Sir,

I would like to submit a request for Environmental Information for the following properties in Oakville, Ontario:

1. 166 South Service Road E
2. 226 South Service Road E
3. 232 South Service Road E
4. 234 South Service Road E
5. 586 Argus Road

6. 589 Argus Road
7. 590 Argus Road
8. 595 Argus Road
9. 603 Argus Road
10. 570 Trafalgar Road

As part of our historical review for a Phase I ESA, I am requesting that the Technical Standards and Safety Authority (TSSA), Safety Fuel Division, review its database to identify to us any records of aboveground/underground storage tanks, spills, incidents, complaints, notices, tanks removals and/or remediation, etc. with the TSSA for the above-mentioned site.

Your earliest attention to this matter is much appreciated. For your convenience, you may email me or call me with any information you may have for the properties.

Regards,

**Cameron Dookhie, M.Env.Sc.**  
Environmental Scientist

B.I.G. Consulting Inc.  
505 Consumers Road, Suite 804  
Toronto, Ontario M2J 4Z2, Canada  
Office: 416-214-4880  
Email: [cdookhie@brownfieldigi.com](mailto:cdookhie@brownfieldigi.com)  
[www.bigconsultinginc.com](http://www.bigconsultinginc.com)



This electronic message and any attached documents are intended only for the named recipients. This communication from the Technical Standards and Safety Authority may contain information that is privileged, confidential or otherwise protected from disclosure and it must not be disclosed, copied, forwarded or distributed without authorization. If you have received this message in error, please notify the sender immediately and delete the original message.

## **APPENDIX G: OTHER GOVERNMENT RECORDS**

**From:** Public Information Services <publicinformationservices@tssa.org>  
**Sent:** Friday, September 23, 2022 2:58 PM  
**To:** Cameron Dookhie  
**Subject:** RE: Request for Environmental Information

**Please refrain from sending documents to head office. The Public Information (PI) team works remotely, mailing in applications will lengthen the overall processing time.**

**RECORD FOUND IN CURRENT DATABASE**

Hello Cameron,

Thank you for your request for confirmation of public information. TSSA has performed a preliminary search of TSSA's current database.

- We confirm that there are records in our current database of fuel storage tanks at the subject address(es).

9666801	570 TRAFALGAR RD	OAKVILLE	ON	L6J 3J2	Active	Propane	FS PROPANE VEHICLE CC
---------	------------------	----------	----	---------	--------	---------	-----------------------

For a further search in our archives, please submit an application for release of public information (PI Form) through TSSA's new Service Prepayment Portal. The associated fee must be paid via credit card (Visa or MasterCard) through a secure site.

Please follow the steps below to access the new application(s) and Service Prepayment Portal:

1. Click [Release of Public Information - TSSA](#) and click "need a copy of a document";
2. Select the appropriate application, download it and complete it in full; and
3. Proceed to page 3 of the application and click the link TSSA Service Prepayment Portal under payment options (the link will take you the secure site to pay for the release via credit card).

Accessing the Service Prepayment Portal:

1. Select new or existing customer (\*if you are an existing customer, you will need your account # & postal code to access your account);
2. Select the program area: AD (Amusement Devices), BPV (Boilers and Pressure Vessels), ED (Elevating Devices), FS (Fuels Services), OE (Operating Engineers) or SKI (Ski Lifts) and click continue;
3. Enter the application form number (obtained from bottom left corner of application form) and click continue;
  - a. When selecting the application form number from the drop-down menu, please make sure you select the application that begins with "PI" (i.e. PI-FS, PI-BPV etc.);
4. Complete the primary contact information section;
5. Complete the fees section;
6. Upload your completed application; and
7. Upload supporting documents (if required) and click continue.

Once all steps have been successfully completed, you will receive your receipt via email.

Questions? Please contact TSSA's Public Information Release team at [publicinformationservices@tssa.org](mailto:publicinformationservices@tssa.org).

Although TSSA believes the information provided pursuant to your request is accurate, please note that TSSA does not warrant this information in any way whatsoever.

Kind Regards,



**Nicola Carty | Public Information Agent**

Public Information

345 Carlingview Drive

Toronto, Ontario M9W 6N9

Tel: +1 416-734-3221 | E-Mail: [ncarty@tssa.org](mailto:ncarty@tssa.org)

[www.tssa.org](http://www.tssa.org)



**Winner of 2022 5-Star Safety Cultures Award**

---

**From:** Cameron Dookhie <[CDookhie@brownfieldigi.com](mailto:CDookhie@brownfieldigi.com)>

**Sent:** September 23, 2022 10:26 AM

**To:** Public Information Services <[publicinformationservices@tssa.org](mailto:publicinformationservices@tssa.org)>

**Cc:** Rebecca Morrison <[rmorrison@brownfieldigi.com](mailto:rmorrison@brownfieldigi.com)>

**Subject:** Request for Environmental Information

**[CAUTION]:** This email originated outside the organisation.

Please do not click links or open attachments unless you recognise the source of this email and know the content is safe.

Hello Madam/Sir,

I would like to submit a request for Environmental Information for the following properties in Oakville, Ontario:

1. 166 South Service Road E
2. 226 South Service Road E
3. 232 South Service Road E
4. 234 South Service Road E
5. 586 Argus Road

6. 589 Argus Road
7. 590 Argus Road
8. 595 Argus Road
9. 603 Argus Road
10. 570 Trafalgar Road

As part of our historical review for a Phase I ESA, I am requesting that the Technical Standards and Safety Authority (TSSA), Safety Fuel Division, review its database to identify to us any records of aboveground/underground storage tanks, spills, incidents, complaints, notices, tanks removals and/or remediation, etc. with the TSSA for the above-mentioned site.

Your earliest attention to this matter is much appreciated. For your convenience, you may email me or call me with any information you may have for the properties.

Regards,

**Cameron Dookhie, M.Env.Sc.**  
Environmental Scientist

B.I.G. Consulting Inc.  
505 Consumers Road, Suite 804  
Toronto, Ontario M2J 4Z2, Canada  
Office: 416-214-4880  
Email: [cdookhie@brownfieldigi.com](mailto:cdookhie@brownfieldigi.com)  
[www.bigconsultinginc.com](http://www.bigconsultinginc.com)



This electronic message and any attached documents are intended only for the named recipients. This communication from the Technical Standards and Safety Authority may contain information that is privileged, confidential or otherwise protected from disclosure and it must not be disclosed, copied, forwarded or distributed without authorization. If you have received this message in error, please notify the sender immediately and delete the original message.

## Ministry of the Environment, Conservation and Parks

### Freedom of Information Request for Property Information

#### Instructions

Use this form to:

- submit and pay for a new FOI request for access to records/information about a property
- pay for a deposit or a final fee on an existing FOI request

Fields marked with an asterisk (\*) are mandatory.

**Are you: \***

- Submitting a new FOI Request for Property Information
- Paying a deposit or final fee for an existing FOI Request for Property Information

#### Section 1 – Description of Records Requested

##### Time Period for Records Requested

From (yyyy/mm/dd) \*

2003/01/01

To (yyyy/mm/dd) \*

2023/03/16

##### Type of Record(s) \*

- All environmental records relating to the identified property/site exclusive of Environmental Approvals and Registrations
- Environmental Approvals and Registrations (e.g. Environmental Compliance Approvals; Certificate of Approval; Renewable Energy Approvals; Environmental Activity and Sector Registry Registrations)

Select only if you are seeking access to an Approval or Registration that is not publicly available or if you are also seeking supporting documents relating to the Approval or Registration.

Operator and vendor Pesticide Licenses from September 4, 2018, final Approvals and Registrations are publicly available on the Access Environment website at:

<https://www.accessenvironment.ene.gov.on.ca/AEWeb/ae/GoSearch.action?search=basic&lang=en>.

Records of Site Condition (RSC) records are publicly available on the Brownfields Environmental Site Registry (BSER).

- RSC records between 2004 to June 30, 2011 are available at:  
<https://www.lrcsde.lrc.gov.on.ca/besrWebPublic/generalSearch>
- RSC records filed after July 2011 are available at:  
[https://www.lrcsde.lrc.gov.on.ca/BFISWebPublic/pub/earchFiledRsc\\_search?request\\_locale=en](https://www.lrcsde.lrc.gov.on.ca/BFISWebPublic/pub/earchFiledRsc_search?request_locale=en)

Other Specific Document(s)

##### Type of Approval/Registration \*

- Drinking Water Licenses
- No Supporting Documents  All Supporting Documents  Some Supporting Documents
- Pesticide Licenses



Only pesticide licenses post September 2018 are available. Prior to September 2018, only Pesticide license applications and supporting documentation is available

No Supporting Documents  All Supporting Documents  Some Supporting Documents

Permits to Take Water

No Supporting Documents  All Supporting Documents  Some Supporting Documents

Water Source \*

Groundwater  Surface Water

Noise Vibrations Approvals/Registrations

No Supporting Documents  All Supporting Documents  Some Supporting Documents

Air Emissions Approvals/Registrations

No Supporting Documents  All Supporting Documents  Some Supporting Documents

Water Approvals/Registrations - Ontario Water Resources Commission, treatment, ground level, standpipes & elevated storage, pumping stations (local & booster), mains

No Supporting Documents  All Supporting Documents  Some Supporting Documents

Sewage – Treatment, Stormwater, Storm, Leachate & Lieachate Treatment & Sewage pump stations, Sanitary

No Supporting Documents  All Supporting Documents  Some Supporting Documents

Waste Water - Industrial discharge

No Supporting Documents  All Supporting Documents  Some Supporting Documents

Waste Sites - Disposal, Landfill sites, Transfer stations, Processing sites, Incinerator sites

No Supporting Documents  All Supporting Documents  Some Supporting Documents

Waste Management Systems - haulers: sewage, non-hazardous & hazardous waste, mobile waste processing units, Polychlorinated Biphenyls (PCBs) storage, transfer or destruction, Waste Generator Systems)

No Supporting Documents  All Supporting Documents  Some Supporting Documents

Company Name

Waste Generator Registration - number/class

List any record(s) that should be excluded from the scope of your request (e.g. email correspondences; records originating from your organization/business; records already in your possession, prior year(s) annual reports for approvals)

Please provide any additional relevant information relating to your request. For example, does your request relate to any other ministry business? Please note that this information is being requested only in order to provide contextual information to the Access and Privacy Office and will not in any way affect or expedite the status of any related ministry business identified.

## Section 2 – Requester Information

Last Name \*  First Name \*  Middle Initial

Business/Organization Name (if applicable or indicate "N/A") \*

Project/Reference Number (if applicable)

Are you submitting this request on behalf of a client? \*

Yes  No

Please upload an authorization/consent form from your client in Section 6 (Supporting Documentation)

### Name of Client

Last Name \*  First Name \*

Business/Organization Name (if applicable or indicate "N/A") \*

### Mailing Address

Unit Number  Street Number \*  Street Name \*

PO Box  City/Town \*  Province \*  Postal Code \*

Telephone Number \*  ext.  Email Address \*

Is there an alternate contact (e.g. office admin)? \*

Yes  No

### Alternate Contact

Last Name \*  First Name \*

Telephone Number \*  ext.  Email Address \*

## Section 3 – Current Property Address Information

Is the property a:

Park  Lake  First Nation Band  Wind Farm  Federal Land  Island  Unsurveyed Land

Are you requesting information about multiple addresses? \*

Yes  No

### Property Address

Unit Number  Street Number  Street Name

Full Lot Number  Concession  Geographic Township

City/Town/Village \*

Oakville

Closest Intersection

Trafalgar Road and Cornwall Road

## Section 4 – Previous Property Address Information

Do you want the ministry to search all prior historical addresses for this property/site for the time period of the records requested? \*

Yes  No

## Section 5 – Owner Information

Please provide all present and previous property owner and/or tenant names for the search years requested.

### Current Property Owner/Tenant

590 Argus Road  
Oakville

Owner Name

590 Argus Developments Inc.

Date of Ownership (yyyy/mm/dd)

2022/12/15

Tenant Name

## Section 6 – Supporting Documents

Please attach an authorization/consent form.

Please upload any documents (e.g. Maps) that are relevant to your FOI request.

The total size of all attachments must not be more than 8 MB.

1. File Name

Total File Size

Payment confirmation number: 25620339

## **APPENDIX H: AERIAL PHOTOGRAPHS/FIRE INSURANCE PLANS**



**B.I.G. CONSULTING INC.**

t: (416) 214 - 4880 f: (416) 551 - 2633  
 12-5500 Tomken Rd.  
 Mississauga, ON L4W 2Z4  
 Canada



bigconsultinginc.com

LEGEND

 SITE BOUNDARY

TITLE AND LOCATION

**1934 AERIAL PHOTOGRAPH  
 PHASE ONE ESA  
 590 ARGUS ROAD, OAKVILLE,  
 ONTARIO**

PROJECT NO.

BIGC-ENV-554D

SCALE

NOT TO SCALE

DATE

MAY 2023

DWN.

T.S.

CK.

R.M.

FIG NO.

H-1



**B.I.G. CONSULTING INC.**

t: (416) 214 - 4880 f: (416) 551 - 2633  
 12-5500 Tomken Rd.  
 Mississauga, ON L4W 2Z4  
 Canada



bigconsultinginc.com

LEGEND

 SITE BOUNDARY

TITLE AND LOCATION

1965 AERIAL PHOTOGRAPH  
 PHASE ONE ESA  
 590 ARGUS ROAD, OAKVILLE,  
 ONTARIO

PROJECT NO.

BIGC-ENV-554D

SCALE

NOT TO SCALE

DATE

MAY 2023

DWN.

T.S.

CK.

R.M.

FIG NO.

H-2



**B.I.G. CONSULTING INC.**  
 t: (416) 214 - 4880 f: (416) 551 - 2633  
 12-5500 Tomken Rd.  
 Mississauga, ON L4W 2Z4  
 Canada



bigconsultinginc.com

LEGEND  
 SITE BOUNDARY

TITLE AND LOCATION  
 1979 AERIAL PHOTOGRAPH  
 PHASE ONE ESA  
 590 ARGUS ROAD, OAKVILLE,  
 ONTARIO

PROJECT NO. BIGC-ENV-554D	DWN. T.S.
SCALE NOT TO SCALE	CK. R.M.
DATE MAY 2023	FIG NO. H-3






**B.I.G. CONSULTING INC.**  
 t: (416) 214 - 4880 f: (416) 551 - 2633  
 12-5500 Tomken Rd.  
 Mississauga, ON L4W 2Z4  
 Canada

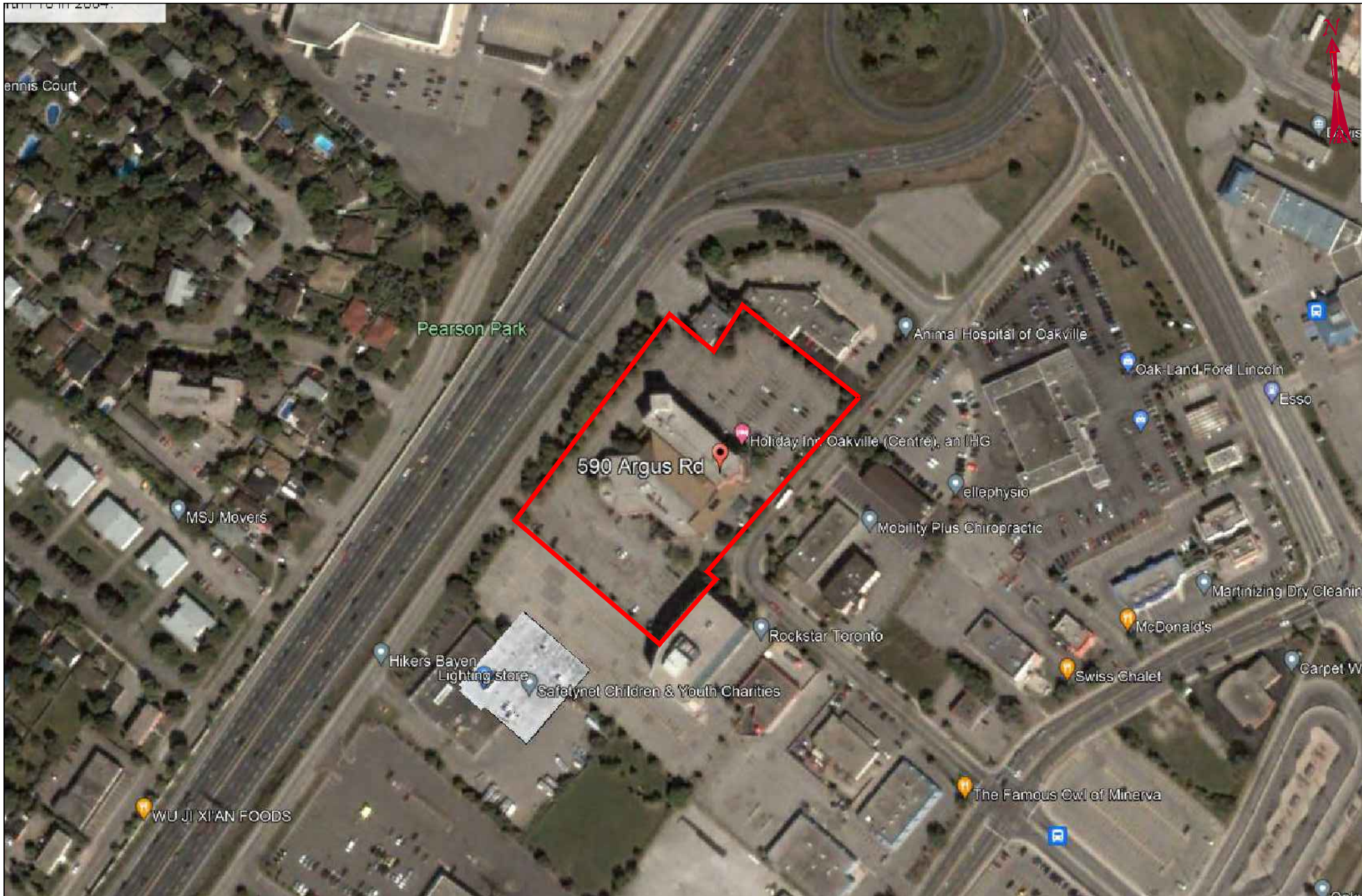


bigconsultinginc.com

LEGEND  
 SITE BOUNDARY

TITLE AND LOCATION  
 1988 AERIAL PHOTOGRAPH  
 PHASE ONE ESA  
 590 ARGUS ROAD, OAKVILLE,  
 ONTARIO

PROJECT NO. BIGC-ENV-554D	DWN. T.S.
SCALE NOT TO SCALE	CK. R.M.
DATE MAY 2023	FIG NO. H-4



**B.I.G. CONSULTING INC.**  
 t: (416) 214 - 4880 f: (416) 551 - 2633  
 12-5500 Tomken Rd.  
 Mississauga, ON L4W 2Z4  
 Canada

  
 bigconsultinginc.com

**LEGEND**  
 SITE BOUNDARY

**TITLE AND LOCATION**  
 2004 AERIAL PHOTOGRAPH  
 PHASE ONE ESA  
 590 ARGUS ROAD, OAKVILLE,  
 ONTARIO

IMAGERY OBTAINED FROM THE GOOGLE EARTH, DATED 2004

<b>PROJECT NO.</b> BIGC-ENV-554D	<b>DWN.</b> T.S.
<b>SCALE</b> NOT TO SCALE	<b>CK.</b> R.M.
<b>DATE</b> MAY 2023	<b>FIG NO.</b> H-5


<b>PROJECT NO.</b> BIGC-ENV-554D	<b>DWN.</b> T.S.
<b>SCALE</b> NOT TO SCALE	<b>CK.</b> R.M.
<b>DATE</b> MAY 2023	<b>FIG NO.</b> H-5



**B.I.G. CONSULTING INC.**  
 t: (416) 214 - 4880 f: (416) 551 - 2633  
 12-5500 Tomken Rd.  
 Mississauga, ON L4W 2Z4  
 Canada

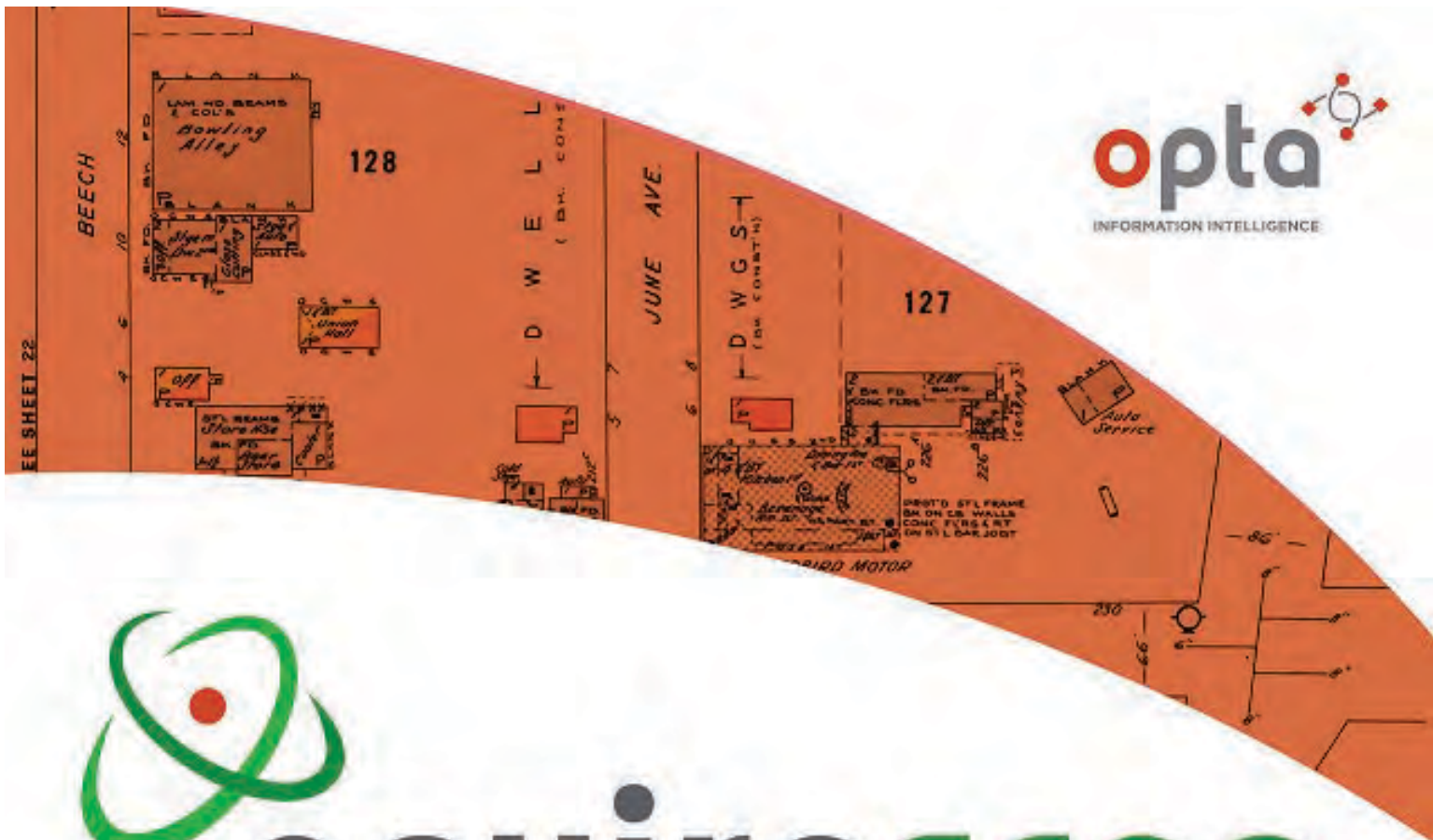


bigconsultinginc.com

LEGEND  
 SITE BOUNDARY

TITLE AND LOCATION  
 2021 AERIAL PHOTOGRAPH  
 PHASE ONE ESA  
 590 ARGUS ROAD, OAKVILLE,  
 ONTARIO

PROJECT NO. BIGC-ENV-554D	DWN. T.S.
SCALE NOT TO SCALE	CK. R.M.
DATE MAY 2023	FIG NO. H-6



# enviroscan



An SCM Company

175 Commerce Valley Drive W  
Markham, Ontario L3T 7Z3

T: 905-882-6300  
W: [www.optaintel.ca](http://www.optaintel.ca)

Report Completed By:  
**Stephanie**

Site Address:

590 Argus Road Oakville ON Canada

Project No:

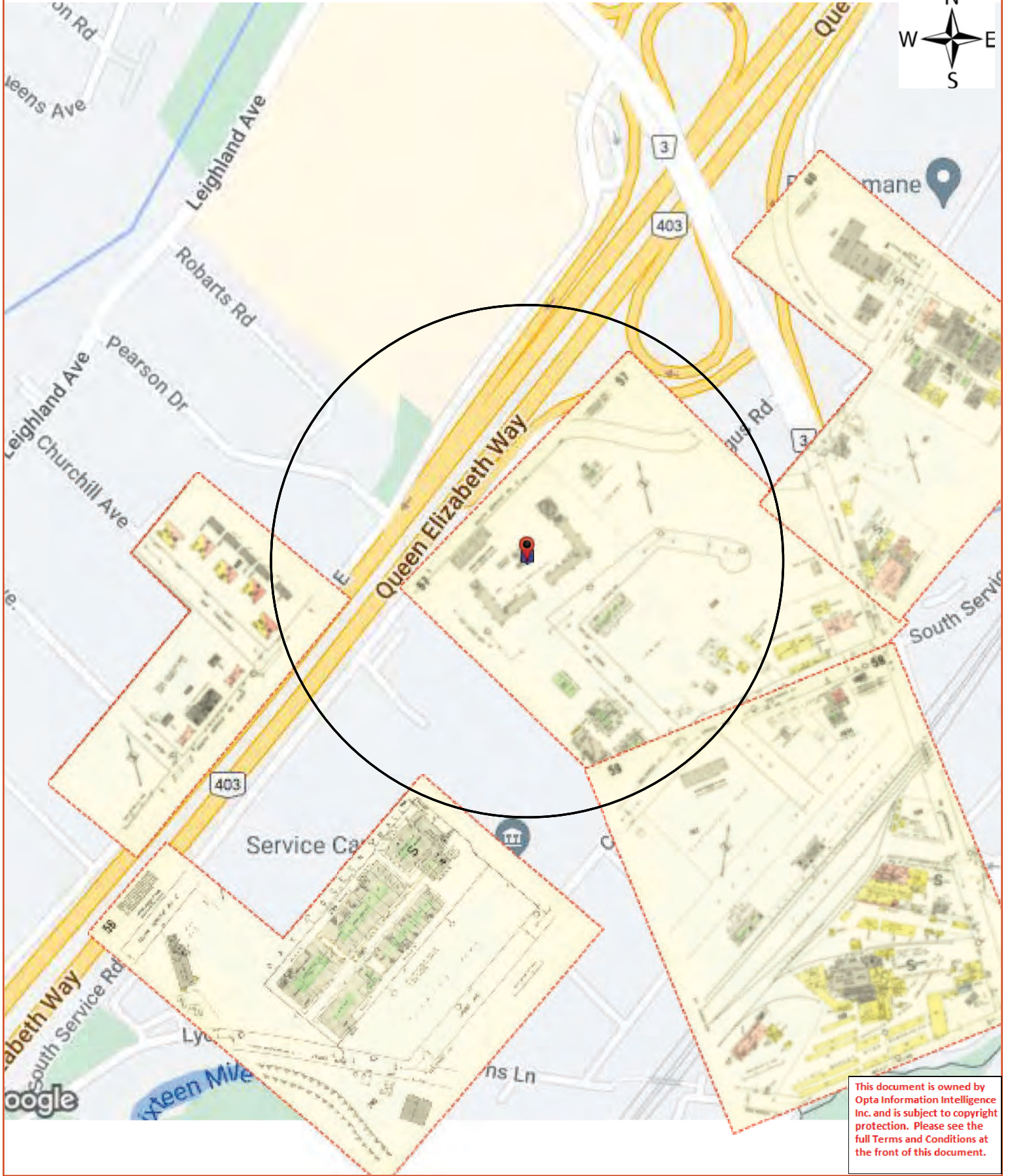
BIGCENV554D  
Opta Order ID:  
123665

Requested by:

Travis Van Holst  
BIG Consulting Inc.

Date Completed:

2/9/2023 3:11:42 PM



This document is owned by Opta Information Intelligence Inc. and is subject to copyright protection. Please see the full Terms and Conditions at the front of this document.

## Opta Historical Environmental Services Enviroscan<sup>TM</sup> Terms and Conditions

### Report

The documents (hereinafter referred to as the "Documents") to be released as part of the report (hereinafter referred to as the "Report") to be delivered to the purchaser as set out above are documents in Opta's records relating to the described property (hereinafter referred to as the "Property"). Opta makes no representations or warranties respecting the Documents whatsoever, including, without limitation, with respect to the completeness, accuracy or usefulness of the Documents, and does not represent or warrant that these are the only plans and reports prepared in association with the Property or in Opta's possession at the time of Report delivery to the purchaser. The Documents are current as of the date(s) indicated on them. Interpretation of the Documents, if any, is by inference based upon the information which is apparent and obvious on the face of the Documents only. Opta does not represent, warrant or guarantee that interpretations other than those referred to do not exist from other sources. The Report will be prepared for use by the purchaser of the services as shown above hereof only.

### Disclaimer

Opta disclaims responsibility for any losses or damages of any kind whatsoever, whether consequential or other, however caused, incurred or suffered, arising directly or indirectly as a result of the services (which services include, but are not limited to, the preparation of the Report provided hereunder), including but not limited to, any losses or damages arising directly or indirectly from any breach of contract, fundamental or otherwise, from reliance on Opta Reports or from any tortious acts or omissions of Opta's agents, employees or representatives.

### Entire Agreement

The parties hereto acknowledge and agree to be bound by the terms and conditions hereof. The request form constitutes the entire agreement between the parties pertaining to the subject matter hereof and supersedes all prior and contemporaneous agreements, negotiations and discussions, whether oral or written, and there are no representations or warranties, or other agreements between the parties in connection with the subject matter hereof except as specifically set forth herein. No supplement, modification, waiver, or termination of the request shall be binding, unless confirmed in writing by the parties hereto.

### Governing Document

In the event of any conflicts or inconsistencies between the provisions hereof and the Reports, the rights and obligations of the parties shall be deemed to be governed by the request form, which shall be the paramount document.

### Law

This agreement shall be governed by and construed in accordance with the laws of the Province of Ontario and the laws of Canada applicable therein.

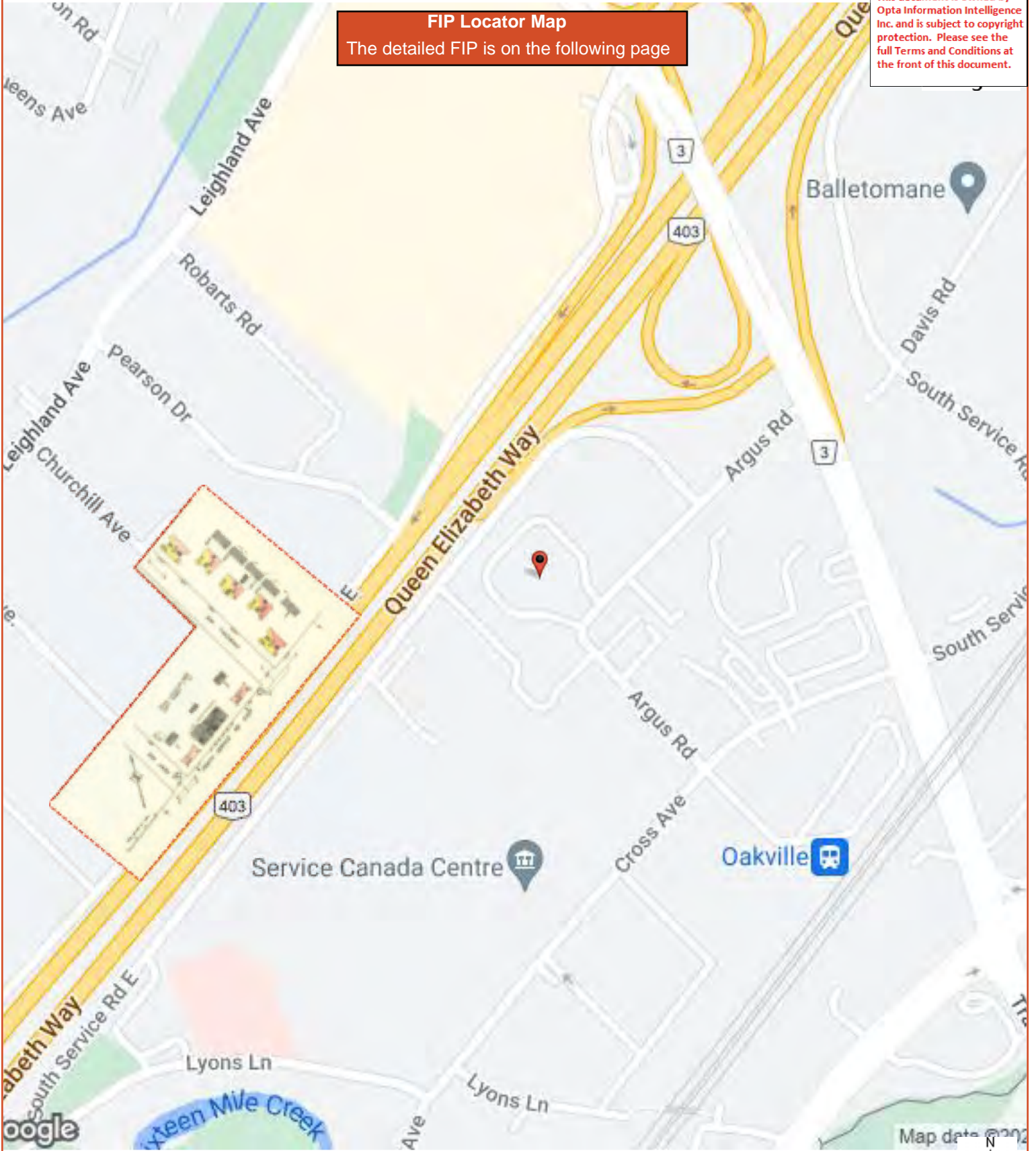


Page	Report Title
6	(1967) Volume: Oakville Firemap: 50
8	(1967) Volume: Oakville Firemap: 56
10	(1967) Volume: Oakville Firemap: 57
12	(1967) Volume: Oakville Firemap: 59
14	(1967) Volume: Oakville Firemap: 60
15	(1997) MOLSON BUSINESS EDGE PROGRAM Report - 1997 590 Argus Road Oakville ON L6J3J4 (distance = 0 metres*)



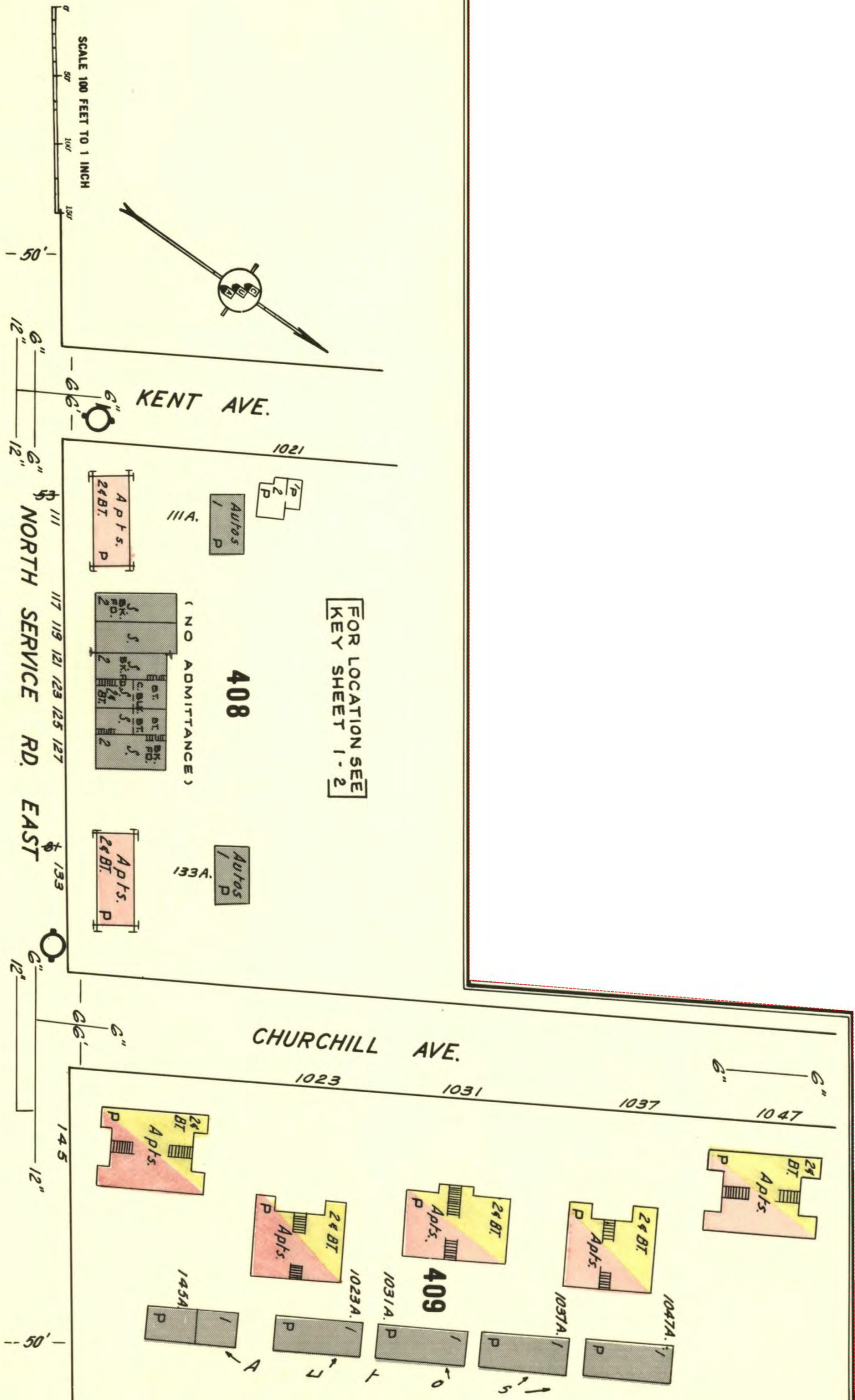
**FIP Locator Map**  
The detailed FIP is on the following page

This document is owned by Opta Information Intelligence Inc. and is subject to copyright protection. Please see the full Terms and Conditions at the front of this document.



Map data 2022

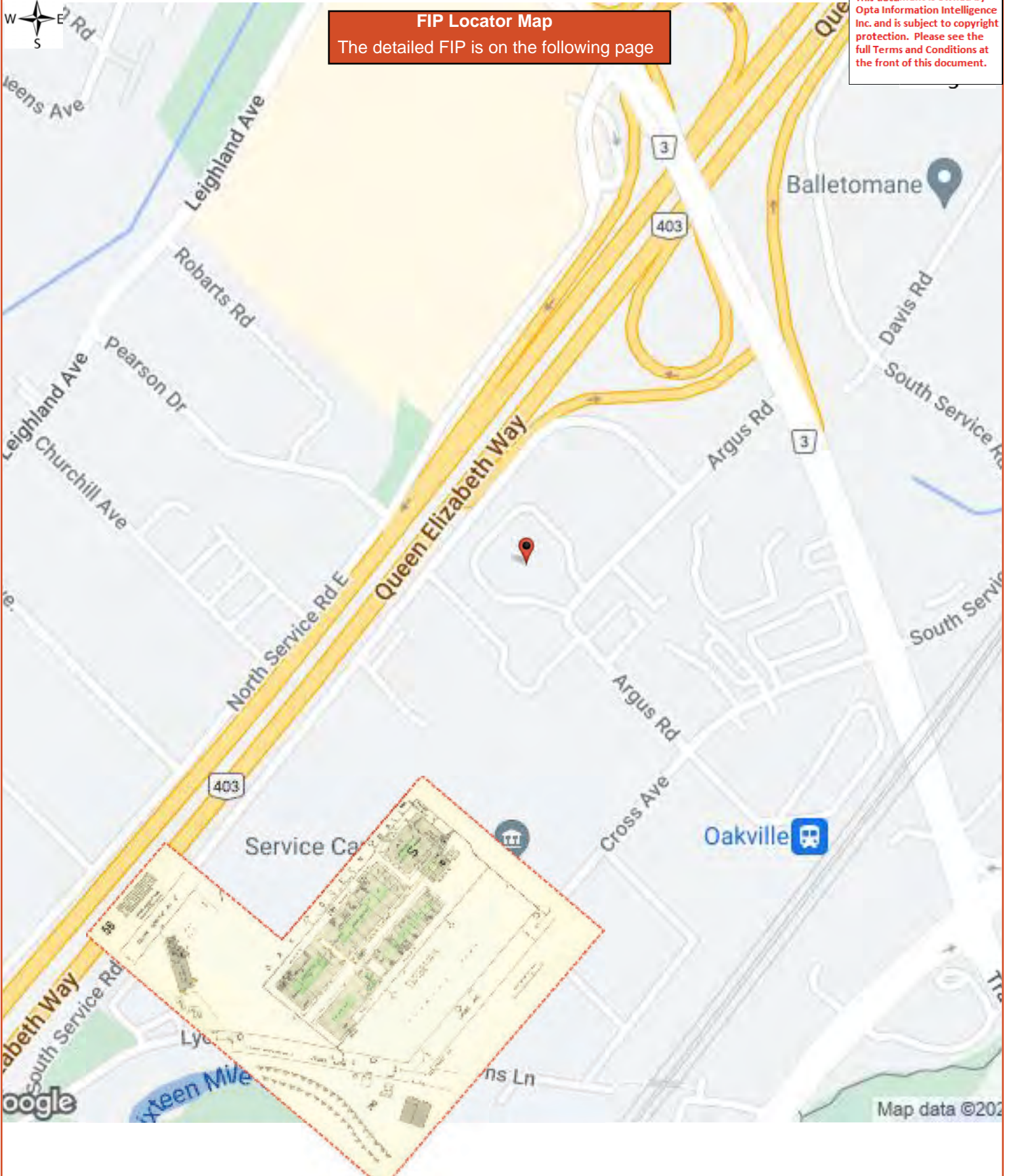


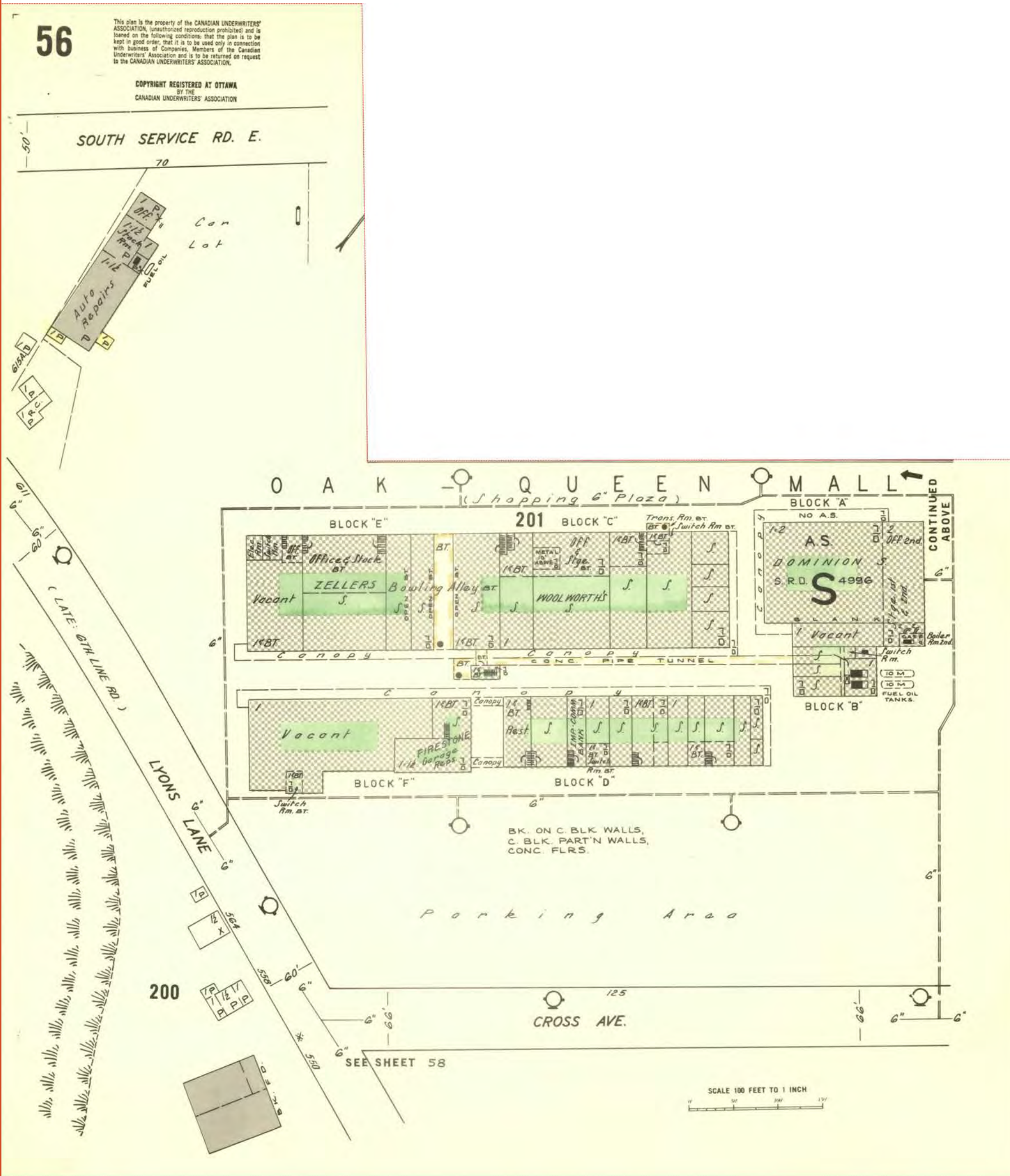




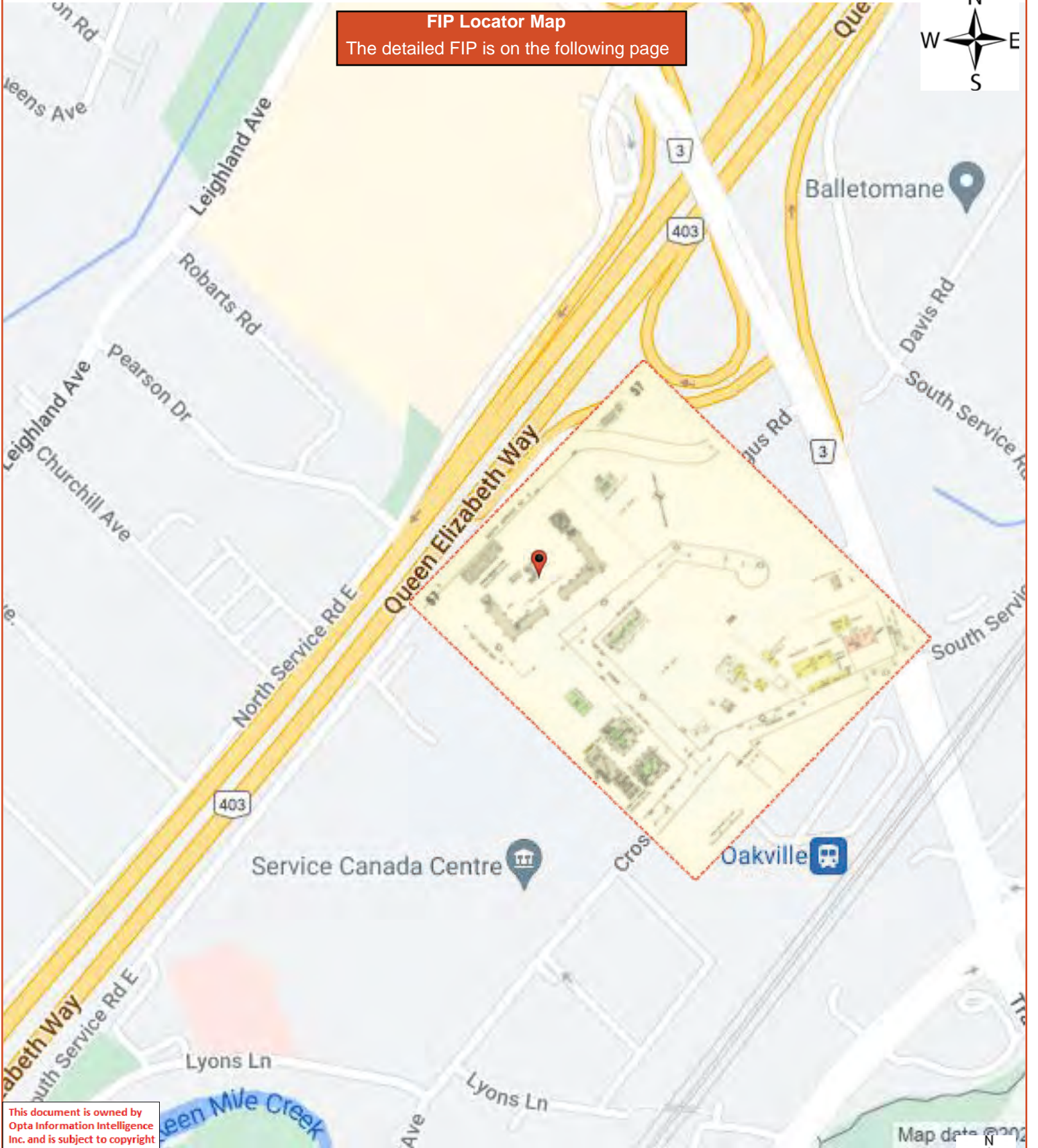
**FIP Locator Map**  
The detailed FIP is on the following page

This document is owned by Opta Information Intelligence Inc. and is subject to copyright protection. Please see the full Terms and Conditions at the front of this document.





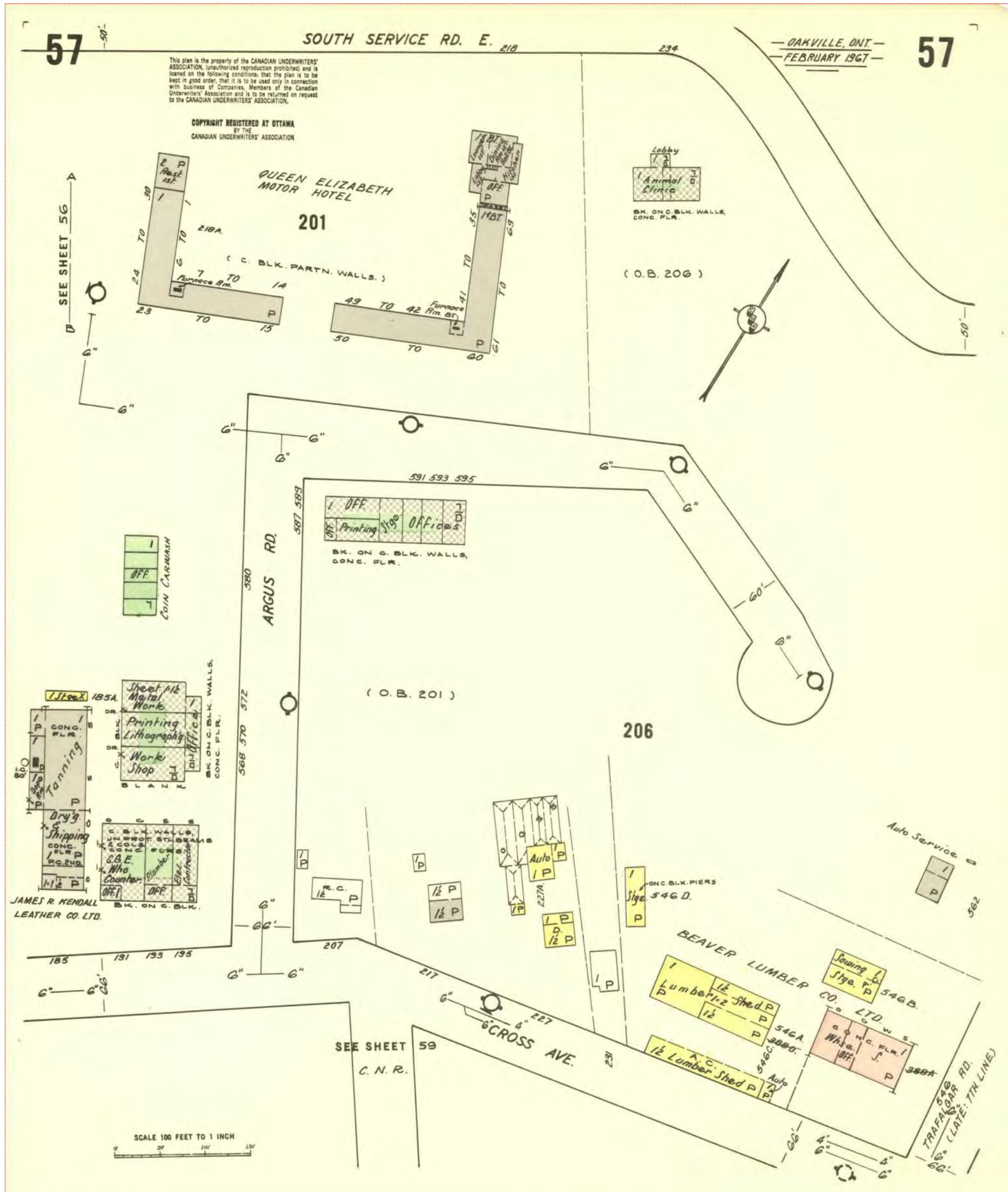
**FIP Locator Map**  
The detailed FIP is on the following page

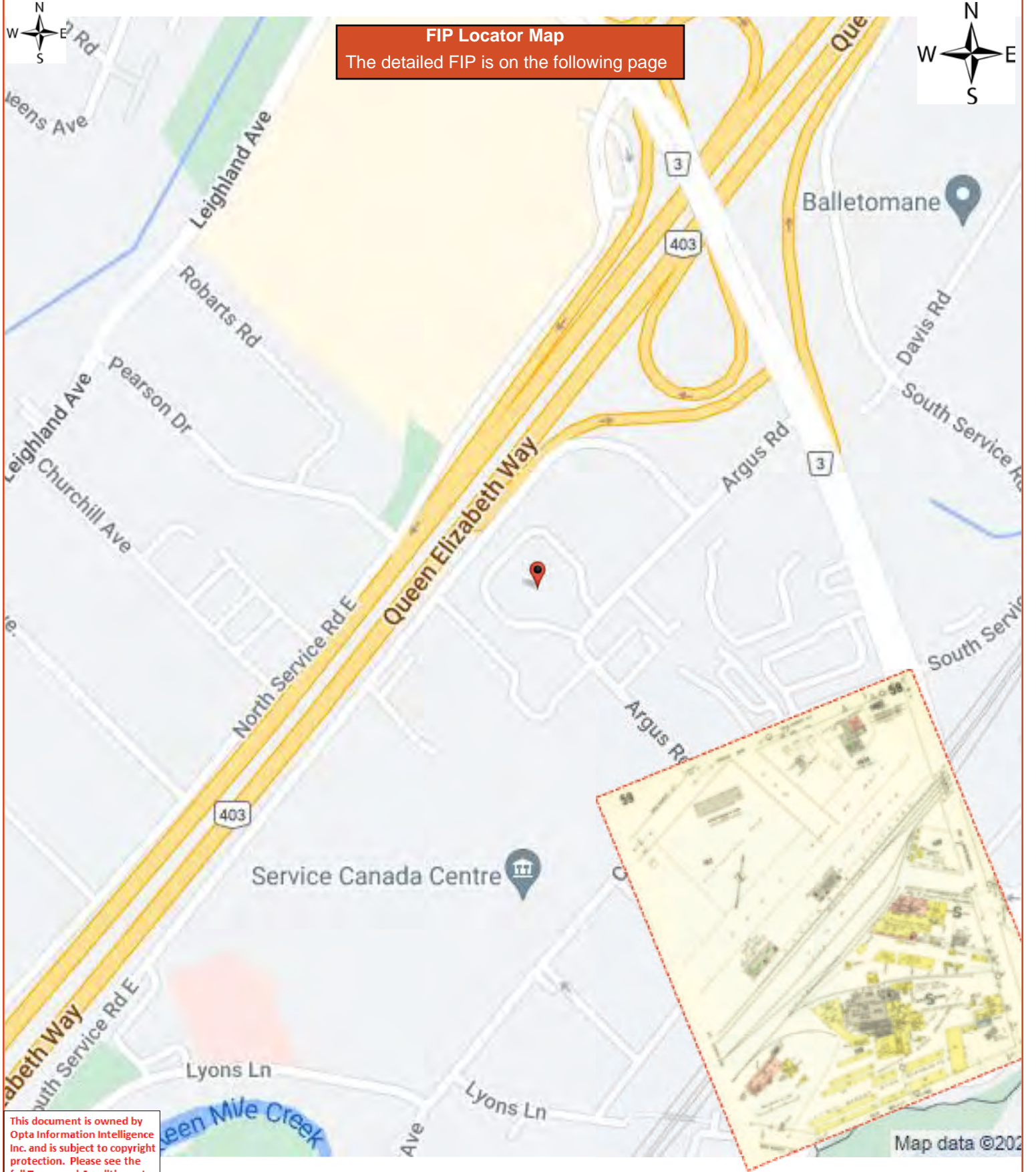


This document is owned by Opta Information Intelligence Inc. and is subject to copyright protection. Please see the full Terms and Conditions at the front of this document.

Map data 2022



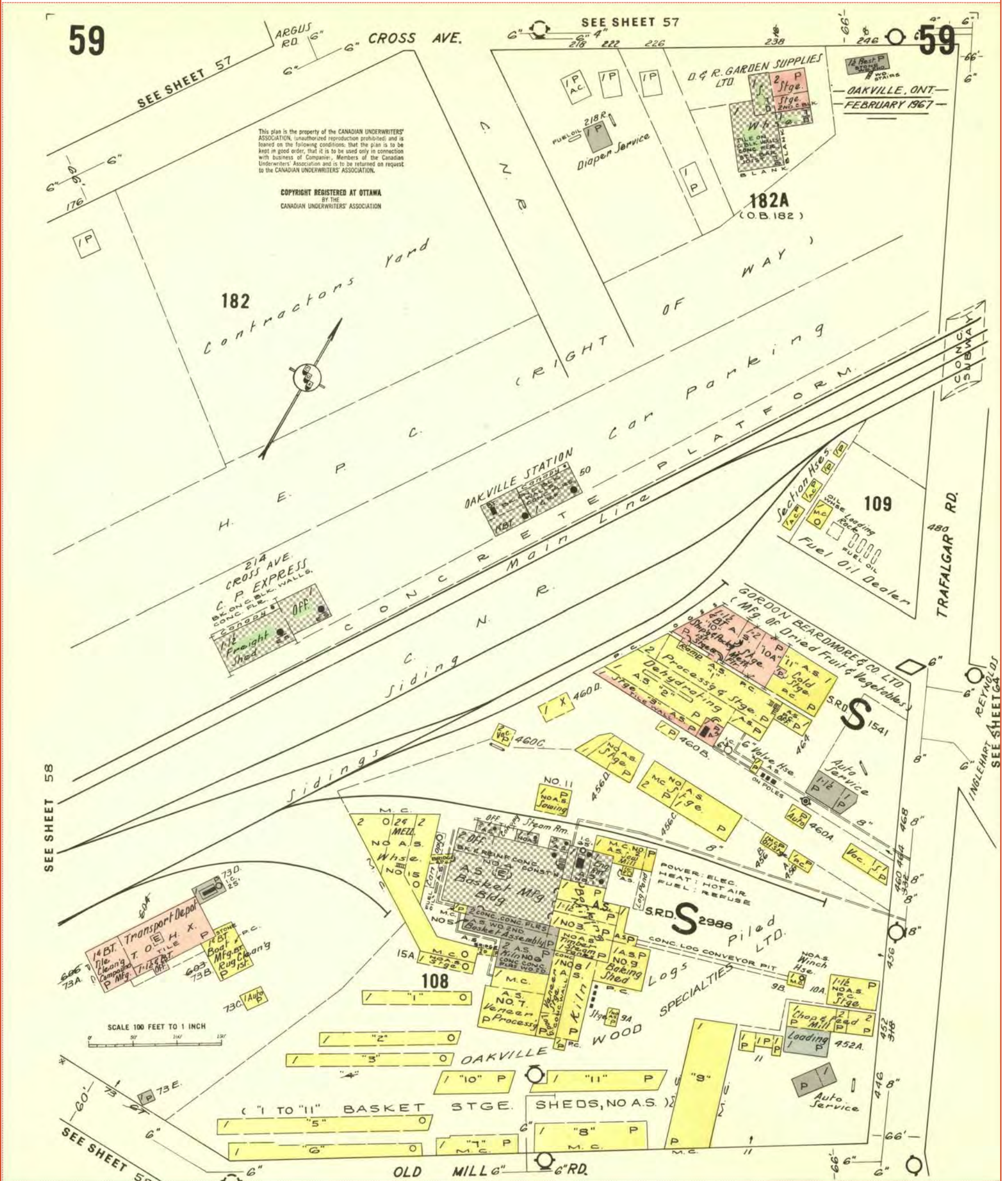




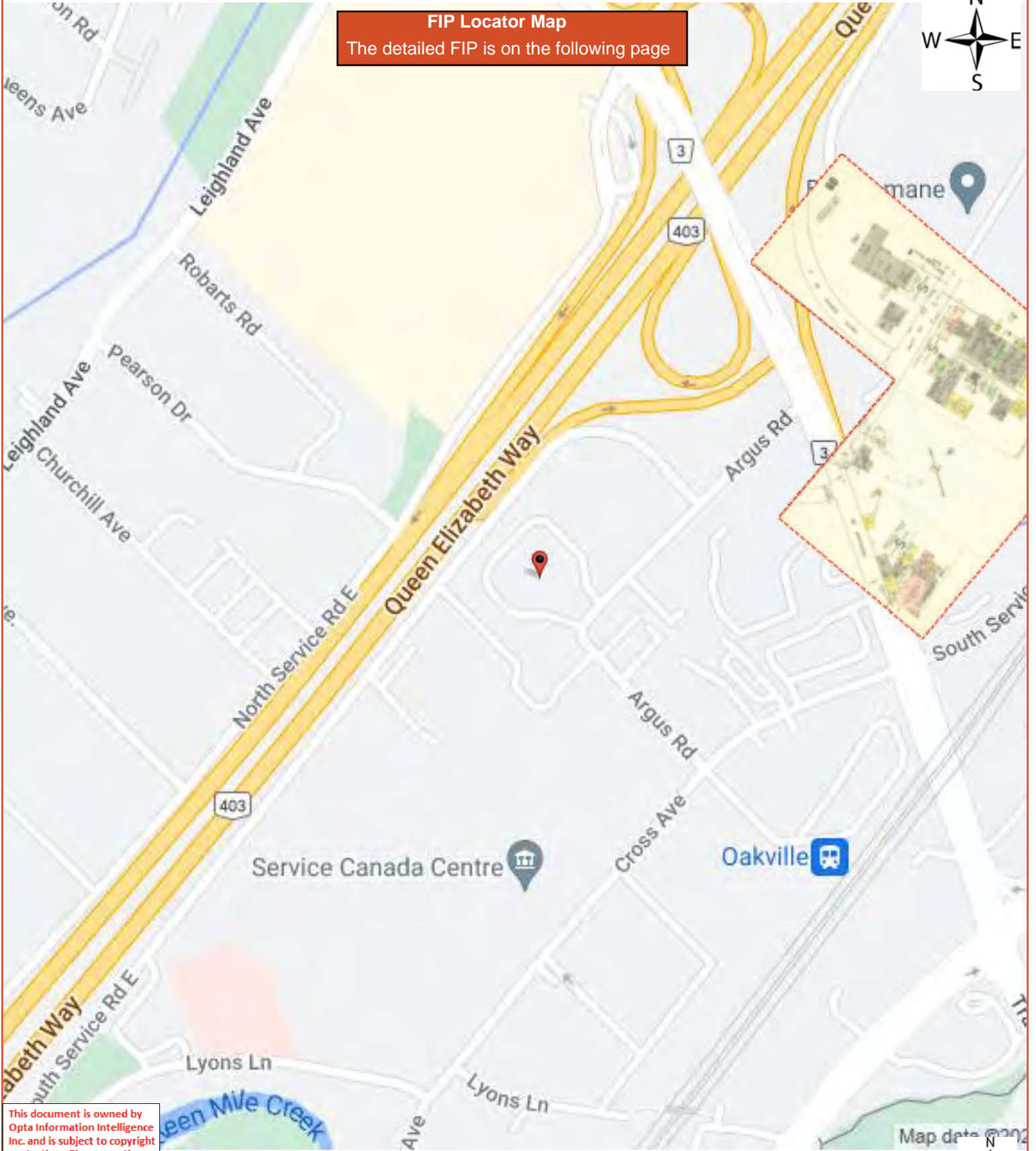
FIP Locator Map  
The detailed FIP is on the following page

This document is owned by Opta Information Intelligence Inc. and is subject to copyright protection. Please see the full Terms and Conditions at the front of this document.

Map data ©2023



FIP Locator Map  
The detailed FIP is on the following page



This document is owned by Opta Information Intelligence Inc. and is subject to copyright protection. Please see the full Terms and Conditions at the front of this document.







# MOLSON BUSINESS EDGE PROGRAM Report - 1997 590 Argus Road Oakville ON L6J3J4



This document is owned by Opta Information Intelligence Inc. and is subject to copyright protection. Please see the purchase order relating to the release of this document for complete terms and conditions.



# MOLSON BUSINESS EDGE PROGRAM

CONFIDENTIAL



CIGNA International

NOTE: The sole purpose of this report is to provide insurance pricing and underwriting information about the particular insured and location named below. Only the person requesting this survey will receive a copy of the report, and IAO/CRRS asks that it be kept strictly confidential. This report does not guarantee compliance with any standards or with any federal, provincial or municipal codes, ordinances or regulations.\*

Insured Name: Heat Wave Night Club  Original Survey  
Location: 590 Argus Road  Follow-up Visit  
Surveyed: Oakville, Ontario Insurer: CIGNA  
Postal Code: L6J 3J4 Policy/Reference #: \_\_\_\_\_  
Person Contacted: Tony Koemidis Telephone #: (905) 849-9535  
Surveyed by: D. Schutz, F.I.I.C. Date of Survey: December 22, 1997

## TYPE OF BUSINESS

Restaurant  Hotel - \_\_\_\_\_ # Rooms  Motel - \_\_\_\_\_ # Rooms  Tavern  Bar  
 Pub  Adult Entertainment  Cafeteria  Banquet Hall  
 Other: \_\_\_\_\_  
With:  Dining Room  Indoor Terrace  Outdoor Terrace  Liquor License  
 Dance Floor  Shows  Stand-up Bar  
Maximum capacity according to permit: 240  N/A Any violations for capacity:  Yes  No  N/A  
How long insured at this location: 2 years How long operating this type of business: 10 years

Describe Operations/Type of Business: This is a night club operation located in the basement level of the Holiday Inn Hotel. Kitchen facilities include warming of food only. D.J.s and live entertainment provide music for dancing.

## VALUATION

Does the insured appear to be significantly over insured:  No  Yes Describe why: \_\_\_\_\_

Does the insured appear to be significantly under insured:  No  Yes Describe why: \_\_\_\_\_

IAO/CRRS reports, prepared in compliance with commonly accepted risk control standards existing at the time services are rendered, are developed from an inspection of the premises and/or from data supplied by or on behalf of the Purchaser. IAO/CRRS does not purport to list all hazards. While changes and modifications, referred to in the reports are designed to upgrade protection and loss prevention of premises, IAO/CRRS assumes no responsibility for management and control of these activities. IAO/CRRS will not be responsible to the Purchaser for any losses or damages, whether consequential or other, however caused, incurred or suffered as a result of the services being provided.

Insurers' Advisory Organization Inc.  
"Committed to Service Excellence"

**BUILDING**

Year Built: 1982 Additions: 19\_\_\_\_ 19\_\_\_\_ 19\_\_\_\_ 19\_\_\_\_ 19\_\_\_\_ Describe: \_\_\_\_\_  
 Building Renovated:  No  Yes 19\_\_\_\_ Storeys: 1 Height: 3.8 m  
 Ground Floor Area: 325m<sup>2</sup> Total Area: 325 m<sup>2</sup> Area occupied by establishment: 325 m<sup>2</sup>  
 Basement:  No  Yes 600 m<sup>2</sup> Building Condition:  Good  Fair  Poor  
 Wall Construction:  Non-Combustible \_\_\_\_\_%  Solid Masonry 100%  
 Load Bearing:  Yes  No  Brick/Stone Veneer \_\_\_\_\_%  Wood Frame \_\_\_\_\_%  
 Roof Type:  Flat  Sloped  Peaked  Other \_\_\_\_\_  
 Roof Construction:  Wood Joist  Concrete  Steel Deck  I  II  Other \_\_\_\_\_  
 Roof Covering:  Tar & Gravel  Metal  Asphalt Shingles Other \_\_\_\_\_  
 Resurfaced:  No  Yes 19\_\_\_\_  
 Exterior Signs Construction:  Wood  Metal  Glass  Plastic  Other \_\_\_\_\_  Not Applicable  
 Location:  Mounted on wall  Mounted on roof  Self-supported  Other \_\_\_\_\_  
 Properly Secured:  Yes  No \_\_\_\_\_  
 Overall Condition: Good  
 Floor Construction: Concrete 100% Concrete on Metal Pan \_\_\_\_\_%  
 Wood Joist \_\_\_\_\_% Other \_\_\_\_\_%  
 Vertical Openings:  None  Stairs # 1  Elevator # 2  Other \_\_\_\_\_  
 Proper Protection:  Yes  No  Not Applicable  
 Horizontal Separation: Major Partition Construction  Not Applicable  Frame  
 Concrete Block  Other \_\_\_\_\_  
 Proper Protection:  Yes  No  Not Applicable  
 Combustible Concealed Spaces:  Yes  No  
 Proper Protection:  Yes  No  Not Applicable  
 Interior Finish: Walls Non-comb. Ceiling Non-comb.  
 Out buildings:  No  Yes, Describe: \_\_\_\_\_

Remarks/Comments Concerning Building: Well maintained

Building Recommendations:  No  Yes,

**HEATING**

Forced warm air: \_\_\_\_\_%  Electric  Gas  Oil Other \_\_\_\_\_  
 Suspended unit heaters: \_\_\_\_\_%  Electric  Gas  Oil Other \_\_\_\_\_  
 Portable heaters: \_\_\_\_\_%  Electric  Gas  Oil Other \_\_\_\_\_  
 Electric baseboard units: \_\_\_\_\_%  
 Hot water/steam 100%  Electric  Gas  Oil Other \_\_\_\_\_  
 Other \_\_\_\_\_%  Electric  Gas  Oil Other \_\_\_\_\_  
 Boiler:  No  Yes Age and Make: 1982 "RAYVAC"  N/A  
 Date of last Boiler Inspection: October, 1997  
 Appliances enclosed in a non-combustible room:  Yes  No  Not required  
 Combustible materials stored in the room:  Yes  No  Not applicable  
 Fuel tanks:  None  Inside  Outside  Above ground  Below ground Age \_\_\_\_\_ Capacity (L)  
 Dike required:  Yes  No  N/A Dike provided:  Yes  No  
 Fill and vent piping:  Inside  No  Yes \_\_\_\_\_  
 Chimneys:  Masonry  ULC Factory built  Unlabelled pre-fab  Other \_\_\_\_\_  
 Standard  Non-standard \_\_\_\_\_  
 Installation appears safe:  Yes  No \_\_\_\_\_  
 Installation replaced:  No  Yes 19\_\_\_\_ \_\_\_\_\_%  
 Air Conditioning: Describe Central Air  
 Remarks/Comments Concerning Heating: No deficiencies noted  
 Heating Recommendations:  No  Yes,

## ELECTRICAL

Type:  Conduit  BX  Non-metallic  Other \_\_\_\_\_

Temporary wiring or extension cords:  No  Yes \_\_\_\_\_

Overcurrent protection:  Circuit Breakers Fuses:  Ordinary  Type P  Type D  Other

Condition:  Good  Fair  Poor \_\_\_\_\_

Installation appears safe:  Yes  No \_\_\_\_\_

Installation replaced:  No  Yes 19 \_\_\_\_\_ %

Partial changes/extensions:  No  Yes \_\_\_\_\_

Remarks/Comments Concerning Electrical: Appears to be safely arranged

Electrical Recommendations:  No  Yes,

## PLUMBING (pressurised pipe only)

Type:  Copper  Galvanised  Plastic  Other \_\_\_\_\_

Condition:  Good  Fair  Poor Replaced:  No  Yes 19 \_\_\_\_\_ %

Evidence of Corrosion:  No  Yes Describe: \_\_\_\_\_

Remarks/Comments Concerning Plumbing: No deficiencies noted

Plumbing Recommendations:  No  Yes,

## COMMON HAZARDS

	Extent of Exposure				Remarks
	None	Slight	Moderate	Severe	
Smoking	<input type="checkbox"/>	<input checked="" type="checkbox"/>	<input type="checkbox"/>	<input type="checkbox"/>	Remarks: <u>Adequate disposal procedures in place</u>
Heating	<input type="checkbox"/>	<input checked="" type="checkbox"/>	<input type="checkbox"/>	<input type="checkbox"/>	Remarks: <u>Adequate for area</u>
Electrical Services	<input type="checkbox"/>	<input checked="" type="checkbox"/>	<input type="checkbox"/>	<input type="checkbox"/>	Remarks: <u>Sufficient fo services</u>
Housekeeping	<input type="checkbox"/>	<input checked="" type="checkbox"/>	<input type="checkbox"/>	<input type="checkbox"/>	Remarks: <u>No faults noted</u>
Cooking	<input type="checkbox"/>	<input checked="" type="checkbox"/>	<input type="checkbox"/>	<input type="checkbox"/>	Remarks: <u>Warming only</u>

Remarks/Comments Concerning Common Hazards: \_\_\_\_\_

Common Hazard Recommendations:  No  Yes,

## EXTENDED COVERAGE

	Extent of Exposure			Remarks
	Slight	Moderate	Severe	
Windstorm	<input checked="" type="checkbox"/>	<input type="checkbox"/>	<input type="checkbox"/>	<u>Building</u>
Lightning	<input checked="" type="checkbox"/>	<input type="checkbox"/>	<input type="checkbox"/>	<u>not the Insured's</u>
Building Impact	<input checked="" type="checkbox"/>	<input type="checkbox"/>	<input type="checkbox"/>	<u>responsibility</u>
Other:	<input type="checkbox"/>	<input type="checkbox"/>	<input type="checkbox"/>	<u>None</u>

Remarks concerning Extended Coverage: The Insured is a tenant and has no building interest

Extended Coverage Recommendations:  No  Yes,

## WATER DAMAGE

Evidence of Corrosion:  Yes  No

Window & Skylight openings adequately sealed:  Yes  No

Damage Exposure from air conditioning equipment:  Yes  No  N/A

Roof covering material adequate:  Yes  No Date of most recent repairs: \_\_\_\_\_  Undetermined

Inside and/or roof storage tank(s) or process equipment:  Yes  No

If Yes, satisfactorily controlled:  Yes  No  N/A

Use of: Skids  Yes  No  N/A Shelving  Yes  No  N/A

Floor Drains  Yes  No  N/A Covers over stock/equipment  Yes  No  N/A

Back Flow Preventors  Yes  No  N/A

History of Water Damage:  Yes  No  Undetermined

Does Water Main pass under building:  Yes  No

Remarks concerning Water Damage: None

Water Damage Recommendations:  No  Yes,

## FLOOD

Is this Establishment located on a Flood Plain:  Yes  No

Distance to nearest body of water: 2 Km  None determined

Evidence of water damage:  No  Yes Describe: \_\_\_\_\_

History of Flooding:  Yes  No  Undetermined

Remarks concerning Flood: \_\_\_\_\_

Flood Recommendations:  No  Yes,

## SEWER BACK-UP

Any protection devices in place:  No  Yes Describe: \_\_\_\_\_

History of Sewer Back-up:  Yes  No  Undetermined

Remarks concerning Sewer back-up: \_\_\_\_\_

Sewer Back-up Recommendations:  No  Yes,

**Note:** For Water Damage, Flood and Sewer Back-up sections

Historical Information confirmed by: Hotel Manager

Years Employed: 6

## Pollution Potential

NONE

Describe any Pollution potential: \_\_\_\_\_

**Restaurant/Kitchen/Cooking Facilities** NONEIs Restaurant owned and operated by Establishment  Yes  No: By whom: \_\_\_\_\_

Interior Finish: Walls: \_\_\_\_\_ Ceilings: \_\_\_\_\_ Floors: \_\_\_\_\_

Finish of walls exposed by/adjacent to cooking appliances:  None,  Non-combustible  CombustibleCleanliness:  Good  Fair  Poor : \_\_\_\_\_ Pest Control Program:  No  Yes Describe: \_\_\_\_\_**COOKING APPLIANCES AND EXHAUST INSTALLATION**

Appliance Type	Number	Fuel				Automatic Shut-off		Stainless Steel Hoods		Protection		
		Electric	Nat gas	Propane	Charcoal	Yes	No	Yes	No	Fixed System	Auto Sprink	None
Oven		<input type="checkbox"/>	<input type="checkbox"/>	<input type="checkbox"/>	<input type="checkbox"/>	<input type="checkbox"/>	<input type="checkbox"/>	<input type="checkbox"/>	<input type="checkbox"/>	<input type="checkbox"/>	<input type="checkbox"/>	<input type="checkbox"/>
Grill/Griddle		<input type="checkbox"/>	<input type="checkbox"/>	<input type="checkbox"/>	<input type="checkbox"/>	<input type="checkbox"/>	<input type="checkbox"/>	<input type="checkbox"/>	<input type="checkbox"/>	<input type="checkbox"/>	<input type="checkbox"/>	<input type="checkbox"/>
Deep Fat Fryer		<input type="checkbox"/>	<input type="checkbox"/>	<input type="checkbox"/>	<input type="checkbox"/>	<input type="checkbox"/>	<input type="checkbox"/>	<input type="checkbox"/>	<input type="checkbox"/>	<input type="checkbox"/>	<input type="checkbox"/>	<input type="checkbox"/>
Stove/Range		<input type="checkbox"/>	<input type="checkbox"/>	<input type="checkbox"/>	<input type="checkbox"/>	<input type="checkbox"/>	<input type="checkbox"/>	<input type="checkbox"/>	<input type="checkbox"/>	<input type="checkbox"/>	<input type="checkbox"/>	<input type="checkbox"/>
Char Broiler		<input type="checkbox"/>	<input type="checkbox"/>	<input type="checkbox"/>	<input type="checkbox"/>	<input type="checkbox"/>	<input type="checkbox"/>	<input type="checkbox"/>	<input type="checkbox"/>	<input type="checkbox"/>	<input type="checkbox"/>	<input type="checkbox"/>
Other		<input type="checkbox"/>	<input type="checkbox"/>	<input type="checkbox"/>	<input type="checkbox"/>	<input type="checkbox"/>	<input type="checkbox"/>	<input type="checkbox"/>	<input type="checkbox"/>	<input type="checkbox"/>	<input type="checkbox"/>	<input type="checkbox"/>

**Exhaust System Cleaning**

Element	Weekly	Monthly	Other	Name of Company	Clean at time of inspection	
Filter(s)	<input type="checkbox"/>	<input type="checkbox"/>	<input type="checkbox"/>		<input type="checkbox"/> Yes	<input type="checkbox"/> No
Hood	<input type="checkbox"/>	<input type="checkbox"/>	<input type="checkbox"/>		<input type="checkbox"/> Yes	<input type="checkbox"/> No
Ducts	<input type="checkbox"/>	<input type="checkbox"/>	<input type="checkbox"/>		<input type="checkbox"/> Yes	<input type="checkbox"/> No

Exhaust Ducts:  Discharges directly to outside  Passes through combustible materials Extends through the roof Protected by a fixed extinguishing systemYear of installation: 19\_\_\_\_, Any Ducts over 20' length:  No  Yes, Clean out doors:  Yes  No

Remarks/Comments Concerning Kitchen: \_\_\_\_\_

Restaurant/Kitchen/Cooking Hazard Recommendations:  No  Yes,**REFRIGERATION INSTALLATION**

Refrigerators: Number: \_\_\_\_\_

Freezers Number: \_\_\_\_\_

Cold Rooms Number: 1 Dimensions: 1.2 m. x 1.5 m., \_\_\_\_\_ m. x \_\_\_\_\_ m.,

Freezer Rooms Number: \_\_\_\_\_ Dimensions: \_\_\_\_\_ m. x \_\_\_\_\_ m., \_\_\_\_\_ m. x \_\_\_\_\_ m.

Refrigeration Equipment appears in good repair:  Yes  No \_\_\_\_\_

**FIRE PROTECTION****PUBLIC**F.U.S. Protection Class: 5 Responding Fire Department: Oakville Full time  Volunteer  CompositeDistance to Fire Department: 1 km Roads:  Paved  Unpaved Accessible Year-round:  Yes  NoNo. Hydrants: 2 within 155 m, \_\_\_\_\_ within 156 - 305 m,  NoneRemarks Concerning Public Fire Protection: None**PRIVATE FIRE PROTECTION**

	Yes	No	Adequate	Comments
Portable Extinguishers	<input checked="" type="checkbox"/>	<input type="checkbox"/>	<input type="checkbox"/>	_____
Standpipe/Inside Hoses	<input checked="" type="checkbox"/>	<input type="checkbox"/>	<input type="checkbox"/>	_____

Fixed Extinguishing Systems: (Cooking Appliances &amp; Exhaust Systems)

Type of installation:  CO<sub>2</sub>  Dry Chemical  Wet Chemical  Other: N/AEmergency manual Operation  Yes  NoSystem approved by:  ULC  UL  CSA

System Manufacturer: \_\_\_\_\_

Model: \_\_\_\_\_

Maintenance Contract:  Yes  No Expiry Date: \_\_\_\_\_

Company: \_\_\_\_\_

Telephone #: \_\_\_\_\_

Fire Detection System:  None  Full  Partial, Describe: \_\_\_\_\_

i) Type of Detectors: \_\_\_\_\_

ii) Locations of Detectors: \_\_\_\_\_

iii) System approved by:  ULC  UL  CSAiv) Maintenance contract:  Yes  No Company: \_\_\_\_\_ Telephone #: \_\_\_\_\_v) Connected to:  ULC Central Station  ULC Monitoring Station  Unlisted Service  Local Only Fire/Police Department  Other: \_\_\_\_\_Automatic Sprinkler Protection:  None  Full Premises  Partial (describe): Basement area onlySprinkler system:  Wet  Dry  Other: \_\_\_\_\_Sprinkler Alarm Supervision  ULC Central Station  ULC Monitoring StationConnected to:  Unlisted Service  Local Only Fire/Police Dept.  Other: \_\_\_\_\_Line Supervision:  Dedicated Line  Digital dialer  Other; (describe) NoneConditions Supervised:  Flow  Pressure  Tamper  Ambient TemperatureRemarks Concerning Private Protection: This is a public hotel with staff on duty 24 hours a day 7 days a week.



## ELECTRONIC DATA PROCESSING

Main Frame  Mini System  PC Stand Alone Age: \_\_\_\_\_ Approximate Value: \$10,000

Is equipment:  Owned  Leased

Is all equipment in one room:  Yes  No, where Bar Connected to central location:  Yes  No

Surge Protection:  Yes  No, Adequate:  Yes  No

Data properly backed-up and stored:  Yes  No, Frequency: Weekly

Data Storage/back-up copy taken off premises:  Yes  No

Number of Registers: 2 Back up UPS system:  Yes  No

Describe Register Technology: A sale or code is required to open till

Describe other systems & users: None

Remarks Concerning E.D.P.: Used for inventory control

## EXPOSURES

Stand alone:  Yes  No Hotel/Motel:  Yes  No Strip Mall:  Yes  No Tenant:  Yes  No

	Distance	Height	Construction	Occupancy	Opening in Facing Wall	
					Yes	NO
North	_____ ft.	_____ sto.	<u>O</u>	_____	<input type="checkbox"/>	<input type="checkbox"/>
South	_____ ft.	_____ sto.	<u>P</u>	_____	<input type="checkbox"/>	<input type="checkbox"/>
East	_____ ft.	_____ sto.	<u>E</u>	_____	<input type="checkbox"/>	<input type="checkbox"/>
West	_____ ft.	_____ sto.	<u>N</u>	_____	<input type="checkbox"/>	<input type="checkbox"/>

(For Shopping Malls/Strip Malls/Hotel/Motel/Tenant) Describe partition walls separating insured from adjacent tenants:

Remarks Concerning Exposures: Insured is a tenant in the basement of a stand alone Hotel

## CRIME

### General

Neighbourhood:

Crime Experience:  Low  Moderate  High

Residential  Commercial  Industrial  Rural  Isolated

Appears to be Stable:  Changing via:  Expansion/growth  Renovation  Deterioration

Are there window obstructions, either by displays or signs which could shelter a burglary or robbery in progress:

No  Yes Describe: \_\_\_\_\_

Remarks Concerning Crime General: \_\_\_\_\_

### Security Alarm

Premises alarm system in use:  Yes  No  Disconnected  N/A

Information confirmed by:  Insured  Alarm Company  Specify: \_\_\_\_\_

Monitored by:  ULC Central Station  ULC Monitoring Station  Unlisted Service  Local Alarm

Name of Central or Monitoring Station: \_\_\_\_\_  Other: \_\_\_\_\_

Line Security:  Dedicated line  Digital Dialer  Other: \_\_\_\_\_

Alarm System ULC Certificated:  No  Yes Certificate #: \_\_\_\_\_ Expiry Date: \_\_\_\_\_

If no, which equipment is ULC Listed: \_\_\_\_\_

Additional features:  Monitored opening/closing  Other: \_\_\_\_\_

Coverage:  Accessible Openings  Space Protection  Walls, Floors, Ceilings  Safe

Other: \_\_\_\_\_

Devices:  Infrared Detector  Photoelectric Beam  Ultrasonic Detector  Microwave Detector

Magnetic Contacts  Conductive Foil  Wire Lacing

Glass Breakage Detector  Other: \_\_\_\_\_

Alarm system under suspension:  Yes  No Has alarm system been suspended in past 3 years:  Yes  No

Remarks Concerning Security Alarm: \_\_\_\_\_

## Physical Protection

DOOR	How Many	CONSTRUCTION						KIND OF LOCK											
		Wood	Metal	Metal Covered	Glass	Bars Glass Doors	IF ANY PANEL Plain Glass	Wired Glass	Single Cylinder Dead Lock	Double Cylinder Dead Locks	Spring Lock	Panic Bar	Slide Bolt	Padlocks		Cross Bar	Wired to Alarm System		
Front	1		x															<input type="checkbox"/>	<input checked="" type="checkbox"/>
Side	2		x															<input type="checkbox"/>	<input checked="" type="checkbox"/>
Rear																		<input type="checkbox"/>	<input type="checkbox"/>
Roof																		<input type="checkbox"/>	<input type="checkbox"/>

WINDOWS	How Many	TYPE OF WINDOW		BURGLARY SCREENS			BURGLARY BARS				Condition of bars & screens	Wired to Alarm System		
		Fixed	Movable	Inside	Outside	Properly Secured	Inside	Outside	Spacing	Properly Secured		Yes	NO	
Front													<input type="checkbox"/>	<input type="checkbox"/>
Side													<input type="checkbox"/>	<input type="checkbox"/>
Rear													<input type="checkbox"/>	<input type="checkbox"/>
Basement													<input type="checkbox"/>	<input type="checkbox"/>
Transoms													<input type="checkbox"/>	<input type="checkbox"/>
Skylight													<input type="checkbox"/>	<input type="checkbox"/>
Other													<input type="checkbox"/>	<input type="checkbox"/>

Remarks Concerning Physical Protection: Insured and Hotel management have access to Night Club area.

## MONEY & SECURITIES

Total Money/Value on hand:  Currency Average: \$10,000 Maximum: \$12,000  
 Cheques Average: \$ \_\_\_\_\_ Maximum: \$ \_\_\_\_\_  
 Lottery/stamps Average: \$ \_\_\_\_\_ Maximum: \$ \_\_\_\_\_

Are 3rd party cheques cashed:  No  Yes  Payroll  Government  Other: \_\_\_\_\_

Cheques properly endorsed "FOR DEPOSIT"  Yes  No

Bank Deposits:  Daily  Other During:  Daytime  Night-time Regular times:  Yes  No

Distance travelled: 40 Km Hours of deposit vary:  Yes  No How many staff accompany: \_\_\_\_\_

Describe use of debit cards and other electronic transfer of Funds: N/A

Safe:  No  Yes Drop Safe:  Yes  No

Make: \_\_\_\_\_ Model: \_\_\_\_\_

Exterior dimensions: Height: \_\_\_\_\_ cm. Width: \_\_\_\_\_ cm. Depth: \_\_\_\_\_ cm. Wall thickness: \_\_\_\_\_ cm.

Time delayed opening:  Yes  No

Labelled by ULC:  No  Yes Label details: \_\_\_\_\_ Safe on wheels:  Yes  No

Fixed in floor:  No  Yes Location: \_\_\_\_\_ Approx. Age: \_\_\_\_\_ years.

Lock:  Combination  Key Age: \_\_\_\_\_ (approx.) Number of employees with access: \_\_\_\_\_

Amount of kept in safe:  Currency Daytime: \$ \_\_\_\_\_ Overnight: \$ \_\_\_\_\_  
 Cheques Daytime: \$ \_\_\_\_\_ Overnight: \$ \_\_\_\_\_  
 Lottery/Stamps Daytime: \$ \_\_\_\_\_ Overnight: \$ \_\_\_\_\_

Alarmed:  No  Yes Alarm Co. \_\_\_\_\_ Details: \_\_\_\_\_

Remarks concerning Money & Securities: \_\_\_\_\_

## TARGET STOCK

Liquor  Beer  Wine Tobacco Products  Other: \_\_\_\_\_

Video Lottery Terminals, How many: 0 How much cash can each VLT hold: \$N/A

Is cash removed from VLT daily:  Yes  No - How often: N/A

Stock Storage when Open: Behind bar area

Stock Storage when Closed: Locked in closet and behind bar

# PREMISES LIABILITY

	Extent of Exposure			Describe
	Slight	Moderate	Severe	
Slip & Fall/Tripping	<input type="checkbox"/>	<input checked="" type="checkbox"/>	<input type="checkbox"/>	<u>Stairs and level variations</u>
Sidewalks - Walkways	<input checked="" type="checkbox"/>	<input type="checkbox"/>	<input type="checkbox"/>	<u>Building owners responsibility</u>
Floor Surfaces and Coverings	<input checked="" type="checkbox"/>	<input type="checkbox"/>	<input type="checkbox"/>	<u>Clean and good condition</u>
Interior Lighting	<input type="checkbox"/>	<input checked="" type="checkbox"/>	<input type="checkbox"/>	<u>Subdue for atmosphere</u>
Stairs / Ramps	<input checked="" type="checkbox"/>	<input type="checkbox"/>	<input type="checkbox"/>	<u>Standard riser heights</u>
Handrails to Stairs / Ramps	<input checked="" type="checkbox"/>	<input type="checkbox"/>	<input type="checkbox"/>	<u>Adequate</u>
Number of Exits	<input checked="" type="checkbox"/>	<input type="checkbox"/>	<input type="checkbox"/>	<u>Adequate for exposure</u>
Exit Door Width	<input checked="" type="checkbox"/>	<input type="checkbox"/>	<input type="checkbox"/>	<u>Standard</u>
Exit Door Panic Hardware	<input checked="" type="checkbox"/>	<input type="checkbox"/>	<input type="checkbox"/>	<u>Good condition</u>
Fire Exit Markings	<input checked="" type="checkbox"/>	<input type="checkbox"/>	<input type="checkbox"/>	<u>Illuminated</u>
Fire Escapes	<input checked="" type="checkbox"/>	<input type="checkbox"/>	<input type="checkbox"/>	<u>N/A</u>
Exit Obstructions	<input checked="" type="checkbox"/>	<input type="checkbox"/>	<input type="checkbox"/>	<u>None noted</u>
Emergency Lighting	<input checked="" type="checkbox"/>	<input type="checkbox"/>	<input type="checkbox"/>	<u>Checked monthly</u>
Emergency Evacuation Plan	<input type="checkbox"/>	<input checked="" type="checkbox"/>	<input type="checkbox"/>	<u>None in force</u>
Allurements	<input checked="" type="checkbox"/>	<input type="checkbox"/>	<input type="checkbox"/>	<u>None</u>
Electrical Outlets / GFCI's	<input checked="" type="checkbox"/>	<input type="checkbox"/>	<input type="checkbox"/>	<u>Adequate</u>
Cleaning Materials / Chemicals	<input checked="" type="checkbox"/>	<input type="checkbox"/>	<input type="checkbox"/>	<u>In separate room</u>
General Housekeeping	<input checked="" type="checkbox"/>	<input type="checkbox"/>	<input type="checkbox"/>	<u>Good, no faults noted</u>
TV Dishes	<input checked="" type="checkbox"/>	<input type="checkbox"/>	<input type="checkbox"/>	<u>Not applicable</u>
Exterior Lighting	<input checked="" type="checkbox"/>	<input type="checkbox"/>	<input type="checkbox"/>	<u>Building responsibility</u>
Parking Areas	<input checked="" type="checkbox"/>	<input type="checkbox"/>	<input type="checkbox"/>	<u>Safe, smooth and even surfaces</u>
Traffic Controls	<input checked="" type="checkbox"/>	<input type="checkbox"/>	<input type="checkbox"/>	<u>N/A</u>
Snow & Ice Removal Plan	<input checked="" type="checkbox"/>	<input type="checkbox"/>	<input type="checkbox"/>	<u>Appears sufficient</u>
Maintenance of Public Washrooms	<input checked="" type="checkbox"/>	<input type="checkbox"/>	<input type="checkbox"/>	<u>Adequate</u>

Briefly describe evacuation procedures: Staff have instructions to direct patrons to exits.

Certificate of Insurance for snow/ice removal kept on file:  No  Yes Provide details: Building owners responsibility

Maintenance reports/ inspection/ service logs kept up to date for stairs, floors, washrooms, entrances, parking areas, snow clearing  Yes  No

Are fire drills conducted:  No  Yes Frequency: \_\_\_\_\_

## HOST LIQUOR LIABILITY

Manager/Assistant Manager always on duty:  No  Yes: Years of experience: 15

Sale of Food:  Yes  No Sale of Alcohol:  Yes  No Food/Liquor sales ratio:        / 100%

Hours of Operation: 6 Hours./2 days Receipts from Rented Rooms: \$n/a

Admission/Cover Charge:  No  Yes, Describe: Cover charge \$2.00

Bouncers/doorman:  Yes  No Training/courses provided:  Yes  No Regular Staff Meetings:  Yes  No  
What courses provided:       

Security Guards:  Yes  No Training/courses provided:  Yes  No Regular Staff Meetings:  Yes  No  
What courses provided:       

Security: Door control/security contracted out to private firm:  No  Yes - Certificate of Insurance  Yes  No  
Security measures in place for patrons bags/purses etc.:  No  Yes - Describe:         
Coat Check available:  No  Yes, describe: At entrance to facility. Staffed employee at all times when open.

Entertainment:  No  Yes

Dance floor:  Yes  No

Live Bands:  Yes  No

Adult Entertainment:  Yes  No

Other: D.J.

Video Lottery Terminals:  Yes  No

Pool Tables:  Yes  No

Shuffleboard:  Yes  No

Mechanical Rides:  Yes  No

Darts:  Yes  No

Sound system & lighting secure:  Yes  No

Do above items have adequate controls/procedures in place to minimise loss potential:  N/A  Yes  No

Provide Details: Safety checks performed and documented periodically

Other:  Yes  No,

Describe:       

Staff Training:  No  Yes, Describe:       

In-house  No  Yes, Describe: Smart Serve programme

Outside  No  Yes, Describe:       

Describe procedures for identification and handling of intoxicated patrons: Visual, refuse alcohol service

Incident reporting procedures concerning patrons: (attach a copy): None available (Rec. made)

Instructions Posted for staff on how to handle

impaired patron who arrive at premises	<input type="checkbox"/> Yes	<input checked="" type="checkbox"/> No
patrons who become visibly impaired on premises	<input type="checkbox"/> Yes	<input checked="" type="checkbox"/> No
patrons who fight	<input type="checkbox"/> Yes	<input checked="" type="checkbox"/> No
patrons who become disruptive or abusive	<input type="checkbox"/> Yes	<input checked="" type="checkbox"/> No
patrons who are impaired and leaving establishment alone	<input type="checkbox"/> Yes	<input checked="" type="checkbox"/> No

Documentation provided:  No  Yes, Describe:       

Past problems with rowdy or intoxicated patrons:  No  Yes, Describe:       

Designated driver programs:  No  Yes

Describe: Free non-alcoholic beverages

Warm food and coffee always available:  No  Yes

Describe: Coffee only

Parking facilities provided:  No  Yes

Describe: Common for building services

Parking charges:  No  Yes

Describe: N/A

Taxi service available:  No  Yes

Describe: Local availability

Direct taxi phone line:  No  Yes

Describe: At bar area

Pay phone:  No  Yes

Describe: In lobby of Hotel

Designated smoking area:  No  Yes

Describe: N/A

Permanent Guests or Boarders:  No  Yes

Describe: In Hotel occupancy

Cancellation or Fines for serving Liquor:  No  Yes

Describe:       

Patrons barred entry:  No  Yes

Describe: None at present - list is kept

Other bars/establishments in area:  No  Yes

Describe: Commercial district close to "GO"

station

**TRANSIT EXPOSURE** NONEAny Delivery Service:  No  Yes Describe: \_\_\_\_\_Any Service work done on other's premises:  No  Yes Describe: \_\_\_\_\_**REMARKS NOT OTHERWISE RECORDED**

This risk is located in the basement of the Holiday Inn close to the Oakville "GO" station in the central sector of the Town of Oakville. The Insured leases this space and is open on Friday and Saturday nights only from 9 PM to 3 AM. The Insured has door personnel available to maintain over abusive or intoxicated patrons who try to enter the premises in an inebriated state. This particular night club caters to middle/upper income patrons and does not have a reputation for catering to problem clientele. The operation also provides entertainment for hotel guests.

A private security service is also on duty at the main entrance to the Hotel to visually examine the customers as they enter the premises to eliminate possible problems before they arise. There is a restaurant operation available on the main floor of this building that is under of the auspices of the Holiday Inn. The Insured has the ability to provide for warmed up foods only, however this is not widely publicized. Pre-packaged snack foods are available at all times. Verbal instructions have been given to staff for dealing with intoxicated patrons. There are no written instructions (Rec. made). There is no safe on the premises available to the Insured for the safekeeping of cash which can be a substantial amount (Rec. made).

The Insured was co-operative and responsive to the completion of this survey.

---

## **RECOMMENDATIONS**

97-1 Consideration should be given to establishing written instructions for the handling of intoxicated and obnoxious patrons and such instructions should be posted in areas throughout the premises.

97-2 Consideration should be given to installing a ULC or equivalent labelled safe for the safekeeping of cash with a minimum rating of TL-30. Such safe should be equipped with a monitored alarm system connected to a central station and securely anchored to the concrete floor.

97-3 Consideration should be given to providing an armored car service for any cash accumulations in excess of \$10,000.00

97-4 A documentation procedure to log all incidents that could have possible claims consequences should be established to provide a paper trail in case of a claim being pursued.

—  
—  
—  
—  
—

## APPENDIX I: SITE PHOTOGRAPHS





Photo 1: Frontage of Site building facing northwest.



Photo 2: Rear of the Site Building facing south.



Photo 3: Transformer located on-Site to the west of the Site building, facing southeast.



Photo 4: Roof of Site building, facing east.



Photo 5: Hotel Kitchen on-Site, located on the ground floor.



Photo 6: Storage room in Site building.



Photo 7: Cleaning product storage room in Site building.



Photo 8: Mechanical room in Site building.



Photo 9: Indoor swimming pool located on ground floor of Site building.



Photo 10: Bistro and lounge located on ground floor of Site building.



Photo 11: Ground floor of the Site building.



Photo 12: Parking lot to the east of the Site building, facing south.



Photo 13: Parking lot in the northwestern portion of the Site, facing west.



Photo 14: Parking lot in the western portion of the Site, facing south.



Photo 15: Property located east adjacent at 234 South Service Rd East.



Photo 16: Transformer located at east adjacent property, 234 South Service Road East.





Photo 17: Gasoline service station located at 562 Trafalgar Road, approximately 170 m east.



Photo 18: Transformer located at 562 Trafalgar Road, approximately 170 m east.



Photo 19: Auto repair shop at 570 Argus Road, approximately 90 m southeast.